

+NOTICE!!

These documents have been scanned!

Do not place un-scanned documents beneath this notice!

Do not remove this notice from this file!

GPO Jacket No. 560-102
Print Order 61540
Rise Business Services, LLC
Job=AZ15 7/29/2019



Box Number= AZ15190



Claim Begin-End: AMC308466-AMC308491

1 Initial Receipt



AZ15190-2

AMC308180-AMC311027

UNITED STATES
DEPARTMENT OF THE INTERIOR
BUREAU OF LAND MANAGEMENT

RECEIPT AND ACCOUNTING ADVICE

No. 2024580

Subject: CLAIM MAINTENANCE FEE 1995 (597)

W5/AZ

08/25/94

2 43 13

OK
59,700.00

Applicant:

CYPRUS AMAX MINERALS CO.
BOX 3299
ENGLEWOOD CO. 80155

Remitter: SAME CK. # 01797962
303-643-5000

Assignor:

LEASE MANAGEMENT DATA										
<input type="checkbox"/> NEW <input type="checkbox"/> UPDATE <input type="checkbox"/> PAYMENT										
ORIGINAL SERIAL NO.	ASG.	TYPE	ST.	CTY.	FUND SYMBOL			ACRES/UNITS	RATE	
AMC 131683, ET AL										
AMOUNT	ANV. DATE	EXP. DATE	BILL CYC.	S/C	DISTRICT	NEXT BILL	MISC. DATA	U of M	ACTUAL UNITS	
	131683				1	31856-863			8	
	159967-968				2	31872-875			4	
ASSIGNMENT SERIAL NO.	ASG.	TYPE	ST.	CTY.	FUND SYMBOL			ACRES/UNITS	RATE	
19371					1	31884-31887			4	
19374-75					2	31896-31903			8	
						31906-31911			2	
AMOUNT	ANV. DATE	EXP. DATE	BILL CYC.	S/C	DISTRICT	NEXT BILL	MISC. DATA	U of M	ACTUAL UNITS	
	19383-402				20	322631-634			4	
	305766-819				54	38680-696			7	
	305766-819									
APPLY REMITTANCE										
ACTION	FUND SYMBOL	CTY.	AMOUNT	Remarks:						
FILING FEE	30847 ⁶⁶ -549		84	38708-751						44
RENTAL	317120-263		144	38767-770						4
UNEARNED	317268-271		4	61004-61005						2
REFUND	317276-279		4	63176-211						36
	317284-287		4	63216-217						2
TOTAL	317292- 317292 359		68	63222-229						8
AMOUNT DUE	31840-31847		8	63232-241						10
				63245-246						2
				63248-255						8
<input type="checkbox"/> Lease in Escrow? <input type="checkbox"/> KGS? <input type="checkbox"/> Auto Escalates? <input type="checkbox"/> Auto Renew?				Of Interest? 62882-917 Operating Rights? 79981-994 Operator Bond Filed?				FOR MMS USE ONLY 597 BILLEE NUMBER OCS SECTION CODE		FOREST REFUGE

UNITED STATES
DEPARTMENT OF THE INTERIOR
BUREAU OF LAND MANAGEMENT

RECEIPT AND ACCOUNTING ADVICE

NO. 1662099

SM/AZ

11/07/90

2 31 12

840.00

OK eji

Subject:

LOCATION NOTICES (84) ✓

Applicant:

CYPRUS BAGDAD COPPER CORP.
ATTN: O. T. OWENS
P. O. BOX 245
BAGDAD, AZ 86321

Remitter: SAME - CK #44749
633-2241

Assignor:

LEASE MANAGEMENT DATA										<input type="checkbox"/> NEW	<input type="checkbox"/> UPDATE	<input type="checkbox"/> PAYMENT
AMC 308466-308549												
ORIGINAL SERIAL NO.	ASG.	TYPE	ST.	CTY.	FUND SYMBOL			ACRES/UNITS	RATE			
AMOUNT	ANV. DATE	EXP. DATE	BILL CYC.	S/C	DISTRICT	NEXT BILL	MISC. DATA	U of M	ACTUAL UNITS			
ASSIGNMENT SERIAL NO.	ASG.	TYPE	ST.	CTY.	FUND SYMBOL			ACRES/UNITS	RATE			
AMOUNT	ANV. DATE	EXP. DATE	BILL CYC.	S/C	DISTRICT	NEXT BILL	MISC. DATA	U of M	ACTUAL UNITS			

Entered in Comp. 11/14/90 Skivins OK eji

APPLY REMITTANCE			
ACTION	FUND SYMBOL	CTY.	AMOUNT
FILING FEE			
RENTAL			
UNEARNED			
REFUND			
TOTAL			
AMOUNT DUE			

Remarks:

BY: _____ DATE: _____

- Lease in Escrow?
- KGS? Of Interest?
- Auto Escalates? Operating Rights?
- Auto Renew? Operator
- Bond Filed?

FOR MMS USE ONLY		
BILLEE		FOREST REFUGE
NUMBER		
OCS SECTION		
CODE		

UNITED STATES
DEPARTMENT OF THE INTERIOR
BUREAU OF LAND MANAGEMENT

RECEIPT AND ACCOUNTING ADVICE

NO. 1662099

SM/AZ 11/07/90

Subject: LOCATION NOTICES (84) ✓

2 31 12

840.00

OK gj

Applicant: CYPRUS BAGDAD COPPER CORP.
ATTN: O. T. OWENS
P. O. BOX 245
BAGDAD, AZ 86321

Remitter: SAME - CK #44749
633-2241

Assignor:

Entered in Comp. 11/14/90 SKivas

LEASE MANAGEMENT DATA NEW UPDATE PAYMENT

ORIGINAL SERIAL NO.	ASG.	TYPE	ST.	CTY.	FUND SYMBOL	ACRES/UNITS	RATE
AMC 308466-308549							

AMOUNT	ANV. DATE	EXP. DATE	BILL CYC.	S/C	DISTRICT	NEXT BILL	MISC. DATA	U of M	ACTUAL UNITS

ASSIGNMENT SERIAL NO.	ASG.	TYPE	ST.	CTY.	FUND SYMBOL	ACRES/UNITS	RATE

AMOUNT	ANV. DATE	EXP. DATE	BILL CYC.	S/C	DISTRICT	NEXT BILL	MISC. DATA	U of M	ACTUAL UNITS

APPLY REMITTANCE

ACTION	FUND SYMBOL	CTY.	AMOUNT
FILING FEE			
RENTAL			
UNEARNED			
REFUND			
TOTAL			
AMOUNT DUE			

Remarks:

BY:

DATE:

(A23217)

- Lease in Escrow?
- KGS? Of Interest?
- Auto Escalates? Operating Rights?
- Auto Renew? Operator
- Bond Filed?

FOR MMS USE ONLY

BILLEE	FOREST REFUGE
NUMBER	
OCS SECTION	
CODE	

NOTICE!!

These documents have been scanned!

Do not place un-scanned documents beneath this notice!

Do not remove this notice from this file!

GPO Jacket No. 560-102
Print Order 61540
Rise Business Services, LLC
Job=AZ15 7/29/2019




Box Number= AZ15190



Claim Begin-End: AMC308466-AMC308491

2 Correspondence



AZ15190-2

AMC308180-AMC311027

**NO
DOCUMENTS
FOUND**

NO DOCUMENTS FOUND
NO DOCUMENTS FOUND

NOTICE!!

These documents have been scanned!

Do not place un-scanned documents beneath this notice!

Do not remove this notice from this file!

GPO Jacket No. 560-102
Print Order 61540
Rise Business Services, LLC
Job=AZ15 7/29/2019




Box Number= AZ15190



Claim Begin-End: AMC308466-AMC308491

3 Transfers



AZ15190-2

AMC308180-AMC311027

**NO
DOCUMENTS
FOUND**

NO DOCUMENTS FOUND
NO DOCUMENTS FOUND

NOTICE!!

These documents have been scanned!

Do not place un-scanned documents beneath this notice!

Do not remove this notice from this file!

GPO Jacket No. 560-102
Print Order 61540
Rise Business Services, LLC
Job=AZ15 7/29/2019



Box Number= AZ15190



Claim Begin-End: AMC308466-AMC308491

4 Annual Filings



AZ15190-2 AMC308180-AMC311027

August 14, 2009

After recording, return to:
Freeport-McMoRan Corporation
Attn: D. Stillwell
1 North Central Avenue
Phoenix, AZ 85004

Bureau of Land Management
Department of the Interior
One N. Central Avenue
Phoenix, AZ 85004

AMC 79981	
AMC 31840 ✓	305766 ✓
38688 ✓	308466 ✓
61004 ✓	317120 ✓
62882 ✓	322631 ✓
63137 ✓	362070 ✓
79918	364582 ✓
131683 ✓	366982 ✓
159967 ✓	397192 ✓
	397194 ✓

2009

NOTICE OF INTENT TO HOLD MINING CLAIMS AND PAYMENT OF BLM MAINTENANCE FEE

Re: Payment of Annual Claim Maintenance Fee

ENTERED INTO COMPUTER
SEP 09 2009
PB

Dear Sir or Madam:

This will serve as notice that Freeport-McMoRan Bagdad, Inc., formerly known as Phelps Dodge Bagdad, Inc., whose address for purposes of this filing is Land and Water Department, One North Central Ave., Phoenix, Arizona 85004, intends to hold the mining claims and/or mill sites described on Exhibit A attached hereto for the assessment year ending at 12 o'clock, noon, on September 1, 2010 by payment of the annual maintenance fee of \$140 per claim or site. Payment of such amount is made herewith for such assessment year for each of the claims and sites, the name, and BLM serial number with the book and page or index number of recording of the location notice in the official records of Yavapai County, Arizona, of which, is set forth on Exhibit A attached hereto and by this reference incorporated herein.

Donald A. Stillwell
Donald A. Stillwell for
Freeport-McMoRan Bagdad, Inc.

PHOENIX, ARIZONA

2009 AUG 18 A 9:49

RECEIVED
BLM AZ STATE OFFICE

State of Arizona)
) ss.
County of Maricopa)

The foregoing instrument was acknowledged before me on August 14, 2009, by Donald A. Stillwell, on behalf of Freeport-McMoRan Bagdad, Inc.

(Seal)



STEPHANIE D. TURTON
Notary Public - Arizona
Maricopa County
Expires 11/18/2011

Stephanie D. Turton
Notary Public
My commission expires: 11/18/2011

VERIFIED
DEC 02 2009 PB

United States Department of the Interior
 Bureau of Land Management
 BUSINESS & SUPPORT SVCS DIV
 ONE N CENTRAL AVE SUITE 800
 PHOENIX, AZ 85004 -4427
 Phone: (602) 417-9200

Receipt  **COPY**

No: 1980292

Transaction #: 2044332	
Date of Transaction: 08/18/2009	
CUSTOMER:	FREEPORT MCMORAN CORP ONE N CENTRAL AVE PHOENIX, AZ 85004 US

LINE #	QTY	DESCRIPTION	REMARKS	UNIT PRICE	TOTAL
1	1.00	LOCATABLE MINERALS / MINING CLAIMS-NOT NEW-UNADJUD, ONE AUTH NO. ONLY / MINING CLAIM MONEY RECEIVED CASES: AMC31840/\$89460.00	MAINT 2010/639	- n/a -	89460.00
TOTAL:					\$89,460.00

PAYMENT INFORMATION			
1	AMOUNT:	89460.00	POSTMARKED: N/A
	TYPE:	CHECK	RECEIVED: 08/18/2009
	CHECK NO:	658583	
	NAME:	FREEPORT MCMORAN CORP ONE N CENTRAL AVE PHOENIX AZ 85004 US	

REMARKS

This receipt was generated by the automated BLM Collections and Billing System and is a paper representation of a portion of the official electronic record contained therein.

031840 - 847	Land Amc 31840	079981 - 994	Land Amc 79981
031856 - 863	"	131683	131683
031872 - 875	"	159967 - 968	159967
031884 - 887	"	305766 - 819	305766
031896 - 903	"	308466 - 549	308466
038690 - 696	Amc 38688	317120 - 263	317120
038708 - 751	"	317268 - 271	"
038767 - 770	"	317276 - 279	"
061004 - 005	Amc 61004	317284 - 287	"
062882 - 917	Amc 62882	317292 - 359	"
063176 - 211	Amc 63137	322631 - 634	322631
063227 - 228	"	362070 - 102	362070
063249 - 252	254 Amc 63137	364582 - 588	364582
		364595 - 603	"
		366982 - 987	366982
		397192 - 224	Amc 397192 + 397194

ENTERED INTO COMPUTER
 SEP 09 2009 **FB**

Exhibit A

County: Yavapai

State: AZ

BLM Serial #	Claim Name	Original Recording		Amended Recording		Location
		Recording #	Page #	Recording #	Page #	
AMC 031840	RS 129	1185	243			SEC34-T15N-R10W
AMC 031841	RS 130	1185	245			SEC34-T15N-R10W
AMC 031842	RS 131	1185	247			SEC34-T15N-R10W
AMC 031843	RS 132	1185	249			SEC34-T15N-R10W
AMC 031844	RS 133	1185	251			SEC34-T15N-R10W
AMC 031845	RS 134	1185	253			SEC34-T15N-R10W
AMC 031846	RS 135	1185	255			SEC34-T15N-R10W
AMC 031847	RS 136	1185	257			SEC34-T15N-R10W
AMC 031856	RS 145	1185	275			SEC34-T15N-R10W
AMC 031857	RS 146	1185	277			SEC34-T15N-R10W
AMC 031858	RS 147	1185	279			SEC34-T15N-R10W
AMC 031859	RS 148	1185	281			SEC34-T15N-R10W
AMC 031860	RS 149	1185	283			SEC34-T15N-R10W
AMC 031861	RS 150	1185	285			SEC34-T15N-R10W
AMC 031862	RS 151	1185	287			SEC34-T15N-R10W
AMC 031863	RS 152	1185	289			SEC34-T15N-R10W
AMC 031872	RS 165	1185	307			SEC34-T15N-R10W
AMC 031873	RS 166	1185	309			SEC34-T15N-R10W
AMC 031874	RS 167	1185	311			SEC34-T15N-R10W
AMC 031875	RS 168	1185	313			SEC34-T15N-R10W
AMC 031884	RS 181	1185	331			SEC34-T15N-R10W
AMC 031885	RS 182	1185	333			SEC34-T15N-R10W
AMC 031886	RS 183	1185	335			SEC34-T15N-R10W
AMC 031887	RS 184	1185	337			SEC34-T15N-R10W
AMC 031896	RS 197	1185	355			SEC34-T15N-R10W
AMC 031897	RS 198	1185	357			SEC34-T15N-R10W
AMC 031898	RS 199	1185	359			SEC34-T15N-R10W
AMC 031899	RS 200	1185	361			SEC34-T15N-R10W
AMC 031900	RS 213	1185	363			SEC34-T15N-R10W
AMC 031901	RS 214	1185	365			SEC34-T15N-R10W
AMC 031902	RS 215	1185	367			SEC34-T15N-R10W
AMC 031903	RS 216	1185	369			SEC34-T15N-R10W
AMC 038690	DEER NO. 3	580	730			SEC12-T14N-R10W
AMC 038691	DEER NO. 4	580	731			SEC12-T14N-R10W
AMC 038692	DEER NO. 5	580	732			SEC12-T14N-R10W
AMC 038693	DEER NO. 6	580	733			SEC12-T14N-R10W
AMC 038694	DEER NO. 7A	1202	282			SEC12-T14N-R10W
AMC 038695	DEER NO. 8A	1202	284			SEC12-T14N-R10W

Date: 8/6/2009

Page 1

385

2009 AUG 18 9:48

RECEIVED
TULSA STATE OFFICE

PHOENIX, ARIZONA

Exhibit A

County: Yavapai

State: AZ

BLM Serial #	Claim Name	Original Recording		Amended Recording		Location
		Recording #	Page #	Recording #	Page #	
AMC 038696	DEER NO. 9	580	881			SEC12-T14N-R10W
AMC 038708	DEER # 21	669	962			SEC12-T14N-R10W
AMC 038709	DEER # 22	669	963			SEC12-T14N-R10W
AMC 038710	DEER # 23	669	964			SEC12-T14N-R10W
AMC 038711	DEER # 24	669	965			SEC12-T14N-R10W
AMC 038712	DEER # 25	669	966			SEC12-T14N-R10W
AMC 038713	DEER # 26	669	967			SEC12-T14N-R10W
AMC 038714	DEER # 27	669	968			SEC12-T14N-R10W
AMC 038715	DEER # 28	669	969			SEC13-T14N-R10W
AMC 038716	DEER # 29	669	970			SEC13-T14N-R10W
AMC 038717	DEER # 30	669	971			SEC12-T14N-R10W
AMC 038718	DEER # 31	669	972			SEC12-T14N-R10W
AMC 038719	DEER # 32	669	973			SEC12-T14N-R10W
AMC 038720	DEER # 33	669	974			SEC12-T14N-R10W
AMC 038721	DEER # 34	669	975			SEC13-T14N-R10W
AMC 038722	DEER # 35	669	976			SEC13-T14N-R10W
AMC 038723	DEER # 36	669	977			SEC13-T14N-R10W
AMC 038724	DEER # 37	669	978			SEC13-T14N-R10W
AMC 038725	DEER # 38	669	979			SEC12-T14N-R10W
AMC 038726	DEER # 39	669	980			SEC12-T14N-R10W
AMC 038727	DEER # 40	669	981			SEC12-T14N-R10W
AMC 038728	DEER # 41	669	982			SEC12-T14N-R10W
AMC 038729	DEER # 42	669	983			SEC13-T14N-R10W
AMC 038730	DEER # 43	669	984			SEC13-T14N-R10W
AMC 038731	DEER # 44	669	985			SEC13-T14N-R10W
AMC 038732	DEER # 45	669	986			SEC13-T14N-R10W
AMC 038733	DEER # 46	669	987			SEC13-T14N-R10W
AMC 038734	DEER # 47	669	988			SEC13-T14N-R10W
AMC 038735	DEER # 48	669	989			SEC11-T14N-R10W
AMC 038736	DEER # 49	669	990			SEC11-T14N-R10W
AMC 038737	DEER # 50	669	991			SEC14-T14N-R10W
AMC 038738	DEER # 51	669	992			SEC14-T14N-R10W
AMC 038739	DEER # 52	669	993			SEC14-T14N-R10W
AMC 038740	DEER # 53 (RELOCATION)	695	390			SEC13-T14N-R10W
AMC 038741	DEER # 54	669	995			SEC14-T14N-R10W
AMC 038742	DEER # 55	669	996			SEC14-T14N-R10W
AMC 038743	DEER # 56	669	997			SEC14-T14N-R10W
AMC 038744	DEER # 57	669	998			SEC14-T14N-R10W

Date: 8/6/2009

Page 2

38 ct

RECEIVED
YAVAPAI STATE OFFICE
2009 AUG 18 9 48 AM
PHOENIX ARIZONA

Exhibit A

County: Yavapai

State: AZ

BLM Serial #	Claim Name	Original Recording		Amended Recording		Location
		Recording #	Page #	Recording #	Page #	
AMC 038745	DEER # 58	669	999			SEC14-T14N-R10W
AMC 038746	DEER # 59	670	001			SEC14-T14N-R10W
AMC 038747	DEER # 60 (RELOCATION)	695	391			SEC14-T14N-R10W
AMC 038748	DEER # 61	670	003			SEC14-T14N-R10W
AMC 038749	DEER # 62	670	004			SEC14-T14N-R10W
AMC 038750	DEER # 63	670	005			SEC14-T14N-R10W
AMC 038751	DEER # 64	670	006			SEC14-T14N-R10W
AMC 038767	DEER # 81	938	474			SEC12-T14N-R10W
AMC 038768	DEER # 82	938	475			SEC12-T14N-R10W
AMC 038769	DEER # 83	938	476			SEC12-T14N-R10W
AMC 038770	DEER # 84	938	477			SEC12-T14N-R10W
AMC 061004	BONANZA	156	243	1385	655	SEC07-T14N-R09W
AMC 061005	POLARIS	156	247	4214	514	SEC08-T14N-R09W
AMC 062882	KEYNOTE	108	189			SEC20-T14N-R09W
AMC 062883	MOON ANCHOR	076	374			SEC19-T14N-R09W
AMC 062884	BIRD EYE	076	375			SEC19-T14N-R09W
AMC 062885	LONGVIEW	050	191	071	025	SEC30-T14N-R09W
AMC 062886	NINO	017	007			SEC19-T14N-R09W
AMC 062887	QUEEN EXTENSION #1	004	538			SEC20-T14N-R09W
AMC 062888	BRUCE #1	608	348			SEC19-T14N-R09W
AMC 062889	BRUCE #3	608	350			SEC19-T14N-R09W
AMC 062890	R & R #2	608	345			SEC18-T14N-R09W
AMC 062891	JOS #5	576	129			SEC19-T14N-R09W
AMC 062892	JOS #6	576	130			SEC19-T14N-R09W
AMC 062893	CYPRUS NO 1	005	483	025	589	SEC20-T14N-R09W
AMC 062894	CYPRUS NO 2	005	484	025	590	SEC20-T14N-R09W
AMC 062895	CYPRUS NO 3	005	485	025	591	SEC20-T14N-R09W
AMC 062896	CYPRUS NO. 4	013	022	049	525	SEC20-T14N-R09W
AMC 062897	CYPRUS NO. 5	013	023	049	526	SEC17-T14N-R09W
AMC 062898	CYPRUS NO 6	013	024	049	527	SEC20-T14N-R09W
AMC 062899	CYPRUS #7	049	528			SEC19-T14N-R09W
AMC 062900	CYPRUS #8	049	529			SEC19-T14N-R09W
AMC 062901	CYPRUS #9	049	530			SEC19-T14N-R09W
AMC 062902	CYPRUS #10	049	531			SEC19-T14N-R09W
AMC 062903	CYPRUS #11	049	532			SEC19-T14N-R09W
AMC 062904	CYPRUS #12	049	533			SEC19-T14N-R09W
AMC 062905	CYPRUS #13	049	534			SEC19-T14N-R09W

Date: 8/6/2009

Page 3

2009 AUG 18 A 9:48

RECEIVED
BLM AZ STATE OFFICE

37 ct

Exhibit A

County: Yavapai

State: AZ

BLM Serial #	Claim Name	Original Recording		Amended Recording		Location
		Recording #	Page #	Recording #	Page #	
AMC 062906	CYPRUS # 14	071	024			SEC20-T14N-R09W
AMC 062907	CYPRUS #15	162	190			SEC18-T14N-R09W
AMC 062908	L. & W.	015	227			SEC19-T14N-R09W
AMC 062909	L. & W. NO. 3	015	230			SEC19-T14N-R09W
AMC 062910	L. & W. NO. 4	015	231			SEC19-T14N-R09W
AMC 062911	L. & W. NO. 5	015	232			SEC19-T14N-R09W
AMC 062912	BETA NO. 1	013	546			SEC19-T14N-R09W
AMC 062913	BETA NO. 2	013	547	025	588	SEC19-T14N-R09W
AMC 062914	BETA NO. 3	013	548			SEC19-T14N-R09W
AMC 062915	PLYMOUTH	131	046			SEC17-T14N-R09W
AMC 062916	PLYMOUTH EXTENSION	156	246			SEC20-T14N-R09W
AMC 062917	VALENCIA	156	248			SEC17-T14N-R09W
AMC 063176	OCTAROON	144	367			SEC14-T14N-R10W
AMC 063177	OCTAROON NO. 1	144	368			SEC14-T14N-R10W
AMC 063178	RED MT. COPPER NO 1	358	215			SEC14-T14N-R10W
AMC 063179	RED MT. COPPER NO 2	358	216			SEC14-T14N-R10W
AMC 063180	RED MT. COPPER NO 3	358	217			SEC14-T14N-R10W
AMC 063181	RED MT. COPPER NO 4	358	218			SEC14-T14N-R10W
AMC 063182	RED MT. COPPER NO 5	358	219			SEC14-T14N-R10W
AMC 063183	RED MT. COPPER NO 6	358	220			SEC14-T14N-R10W
AMC 063184	RED MT. COPPER NO 7	358	221			SEC14-T14N-R10W
AMC 063185	RED MT. COPPER NO 8	358	222			SEC14-T14N-R10W
AMC 063186	RED MT. COPPER NO 9	358	223			SEC23-T14N-R10W
AMC 063187	COPPER-RIDGE NO 1	358	206			SEC14-T14N-R10W
AMC 063188	COPPER-RIDGE NO 2	358	207			SEC15-T14N-R10W
AMC 063189	COPPER-RIDGE NO 3	358	208			SEC15-T14N-R10W
AMC 063190	COPPER RIDGE NO 4	358	209			SEC14-T14N-R10W
AMC 063191	COPPER RIDGE NO 5	358	210			SEC15-T14N-R10W
AMC 063192	COPPER RIDGE NO 6	358	211			SEC22-T14N-R10W
AMC 063193	COPPER RIDGE NO 7	358	212			SEC22-T14N-R10W
AMC 063194	COPPER RIDGE NO 8	358	213			SEC22-T14N-R10W
AMC 063195	COPPER RIDGE NO 9	358	214			SEC22-T14N-R10W
AMC 063196	ISO #1	583	346			SEC14-T14N-R10W

Date: 8/6/2009

Page 4

2009 AUG 18 9 48

RECEIVED
BLM AZ STATE OFFICE

330

Exhibit A

County: Yavapai

State: AZ

BLM Serial #	Claim Name	Original Recording		Amended Recording		Location
		Recording #	Page #	Recording #	Page #	
AMC 063197	ISO #2	563	347			SEC15-T14N-R10W
AMC 063198	ISO #3	563	348			SEC15-T14N-R10W
AMC 063199	ISO #4	563	349			SEC15-T14N-R10W
AMC 063200	ISO #5	563	350			SEC15-T14N-R10W
AMC 063201	ISO #6	563	351			SEC15-T14N-R10W
AMC 063202	ISO #7	563	352			SEC23-T14N-R10W
AMC 063203	ISO #8	563	353			SEC23-T14N-R10W
AMC 063204	ISO #9	563	354			SEC23-T14N-R10W
AMC 063205	ISO #10	563	355			SEC22-T14N-R10W
AMC 063206	ISO #11	563	356			SEC22-T14N-R10W
AMC 063207	ISO #12	563	357			SEC22-T14N-R10W
AMC 063208	ISO #13	563	358			SEC15-T14N-R10W
AMC 063209	ISO #14	563	359			SEC22-T14N-R10W
AMC 063210	ISO #15	568	502			SEC15-T14N-R10W
AMC 063211	ISO #16	568	503			SEC15-T14N-R10W
AMC 063227	JLM 10	1230	885	4214	516	SEC08-T14N-R09W
AMC 063228	JLM 11	1230	887			SEC08-T14N-R09W
AMC 063249	CY-6(A)	905	230	4680	531	SEC08-T14N-R09W
AMC 063250	CY-7	905	231			SEC08-T14N-R09W
AMC 063251	CY-8(A)	905	232	4680	534	SEC08-T14N-R09W
AMC 063252	CY-9(A)	905	233	4680	532	SEC08-T14N-R09W
AMC 063254	CY-11(A)	905	235	4680	533	SEC08-T14N-R09W
AMC 079981	R & R #1	608	344			SEC19-T14N-R09W
AMC 079982	R & R #3	608	346			SEC18-T14N-R09W
AMC 079983	R & R #4	608	347			SEC19-T14N-R09W
AMC 079984	BRUCE #2	608	349			SEC19-T14N-R09W
AMC 079985	JOS #1	576	125			SEC19-T14N-R09W
AMC 079986	JOS #2	576	126			SEC19-T14N-R09W
AMC 079987	JOS #3	576	127	761	181	SEC19-T14N-R09W
AMC 079988	JOS #4	576	128			SEC19-T14N-R09W
AMC 079989	COMBINE NO. 2	511	463			SEC18-T14N-R09W
AMC 079990	L. & W. NO. 1	015	228			SEC19-T14N-R09W
AMC 079991	L. & W. NO. 2	015	229			SEC18-T14N-R09W
AMC 079992	L. & W. NO. 6	015	233			SEC19-T14N-R09W
AMC 079993	L. & W. FRACTION	015	226	761	182	SEC19-T14N-R09W
AMC 079994	POSSIBILITIES NO. 1	015	225			SEC19-T14N-R09W
AMC 131883	PONDEROSA	1385	650	4214	515	SEC07-T14N-R09W
AMC 159967	BM 1	444	332			SEC26-T15N-R10W

Date: 8/6/2009

Page 5

RECEIVED
PLM AZ STATE OFFICE
444 332

2009 AUG 18 9 48

RECEIVED
PLM AZ STATE OFFICE

38 ct

Exhibit A

County: Yavapai

State: AZ

BLM Serial #	Claim Name	Original Recording		Amended Recording		Location
		Recording #	Page #	Recording #	Page #	
AMC 159968	BM 2	1441	334			SEC26-T15N-R10W
AMC 305766	BEV 1	2265	277			SEC09-T14N-R09W
AMC 305767	BEV 2	2265	279			SEC09-T14N-R09W
AMC 305768	BEV 3	2265	281			SEC09-T14N-R09W
AMC 305769	BEV 4	2265	283			SEC09-T14N-R09W
AMC 305770	BEV 5	2265	285			SEC09-T14N-R09W
AMC 305771	BEV 6	2265	287			SEC09-T14N-R09W
AMC 305772	BEV 7	2265	289			SEC09-T14N-R09W
AMC 305773	BEV 8	2265	291			SEC09-T14N-R09W
AMC 305774	BEV 9	2265	293			SEC09-T14N-R09W
AMC 305775	BEV 10	2265	295			SEC09-T14N-R09W
AMC 305776	BEV 11	2265	297			SEC09-T14N-R09W
AMC 305777	BEV 12	2265	299			SEC09-T14N-R09W
AMC 305778	BEV 13	2265	301			SEC09-T14N-R09W
AMC 305779	BEV 14	2265	303			SEC09-T14N-R09W
AMC 305780	BEV 15	2265	305			SEC09-T14N-R09W
AMC 305781	BEV 16	2265	307			SEC09-T14N-R09W
AMC 305782	BEV 17	2265	309			SEC09-T14N-R09W
AMC 305783	BEV 18	2265	311			SEC09-T14N-R09W
AMC 305784	BEV 19	2265	313			SEC09-T14N-R09W
AMC 305785	BEV 20	2265	315			SEC09-T14N-R09W
AMC 305786	BEV 21	2265	317			SEC09-T14N-R09W
AMC 305787	BEV 22	2265	319			SEC09-T14N-R09W
AMC 305788	BEV 23	2265	321			SEC09-T14N-R09W
AMC 305789	BEV 24	2265	323			SEC09-T14N-R09W
AMC 305790	BEV 25	2265	325			SEC09-T14N-R09W
AMC 305791	BEV 26	2265	327			SEC09-T14N-R09W
AMC 305792	BEV 27	2265	329			SEC09-T14N-R09W
AMC 305793	BEV 28	2265	331			SEC09-T14N-R09W
AMC 305794	BEV 29	2265	333			SEC09-T14N-R09W
AMC 305795	BEV 30	2265	335			SEC09-T14N-R09W
AMC 305796	BEV 31	2265	337			SEC09-T14N-R09W
AMC 305797	BEV 32	2265	339			SEC09-T14N-R09W
AMC 305798	BEV 33	2265	341			SEC09-T14N-R09W
AMC 305799	BEV 34	2265	343			SEC09-T14N-R09W
AMC 305800	BEV 35	2265	345			SEC09-T14N-R09W
AMC 305801	BEV 36	2265	347			SEC09-T14N-R09W
AMC 305802	BEV 37	2265	349			SEC09-T14N-R09W

Date: 8/6/2009

Page 6

RECEIVED

CLM AZ STATE OFFICE

2009 AUG 18 A 9:48

38

Exhibit A

County: Yavapai

State: AZ

BLM Serial #	Claim Name	Original Recording		Amended Recording		Location
		Recording #	Page #	Recording #	Page #	
AMC 305803	BEV 38	2265	351			SEC09-T14N-R09W
AMC 305804	BEV 39	2265	353			SEC09-T14N-R09W
AMC 305805	BEV 40	2265	355			SEC09-T14N-R09W
AMC 305806	BEV 41	2265	357			SEC09-T14N-R09W
AMC 305807	BEV 42	2265	359			SEC09-T14N-R09W
AMC 305808	BEV 43	2265	361			SEC09-T14N-R09W
AMC 305809	BEV 44	2265	363			SEC09-T14N-R09W
AMC 305810	BEV 45	2265	365			SEC09-T14N-R09W
AMC 305811	BEV 46	2265	367			SEC09-T14N-R09W
AMC 305812	BEV 47	2265	369			SEC09-T14N-R09W
AMC 305813	BEV 48	2265	371			SEC09-T14N-R09W
AMC 305814	BEV 49	2265	373			SEC09-T14N-R09W
AMC 305815	BEV 50	2265	375			SEC09-T14N-R09W
AMC 305816	BEV 51	2265	377			SEC09-T14N-R09W
AMC 305817	BEV 52	2265	379			SEC09-T14N-R09W
AMC 305818	BEV 53	2265	381			SEC09-T14N-R09W
AMC 305819	BEV 54	2265	383			SEC09-T14N-R09W
AMC 308466	FSM #1	2297	161			SEC20-T14N-R09W
AMC 308467	FSM #2	2297	163			SEC20-T14N-R09W
AMC 308468	FSM #3	2297	165			SEC20-T14N-R09W
AMC 308469	FSM #4	2297	167			SEC20-T14N-R09W
AMC 308470	FSM #5	2297	169			SEC20-T14N-R09W
AMC 308471	FSM #6	2297	171			SEC20-T14N-R09W
AMC 308472	FSM #7	2297	173			SEC20-T14N-R09W
AMC 308473	JWH #1	2297	105			SEC07-T14N-R09W
AMC 308474	JWH #2	2297	107			SEC07-T14N-R09W
AMC 308475	JWH #3	2297	109			SEC07-T14N-R09W
AMC 308476	JWH #4	2297	111			SEC07-T14N-R09W
AMC 308477	JWH #5	2297	113			SEC07-T14N-R09W
AMC 308478	JWH #6	2297	115			SEC07-T14N-R09W
AMC 308479	JWH #7	2297	117			SEC07-T14N-R09W
AMC 308480	JWH #8	2297	119			SEC07-T14N-R09W
AMC 308481	JWH #9	2297	121			SEC07-T14N-R09W
AMC 308482	JWH #10	2297	123			SEC07-T14N-R09W
AMC 308483	JWH #11	2297	125			SEC07-T14N-R09W
AMC 308484	JWH #12	2297	127			SEC07-T14N-R09W
AMC 308485	JWH #13	2297	129			SEC07-T14N-R09W
AMC 308486	JWH #14	2297	131			SEC07-T14N-R09W

Date: 8/6/2009

Page 7

PHOENIX, ARIZONA

2009 AUG 18 A 9:48

RECEIVED
BLM AZ STATE OFFICE

38 ct

Exhibit A

County: Yavapai

State: AZ

BLM Serial #	Claim Name	Original Recording		Amended Recording		Location
		Recording #	Page #	Recording #	Page #	
AMC 308487	JWH #15	2297	133			SEC07-T14N-R09W
AMC 308488	JWH #16	2297	135			SEC07-T14N-R09W
AMC 308489	JWH #17	2297	137			SEC07-T14N-R09W
AMC 308490	JWH #18	2297	139			SEC07-T14N-R09W
AMC 308491	JWH #19	2297	141			SEC07-T14N-R09W
AMC 308492	JWH #20	2297	143			SEC07-T14N-R09W
AMC 308493	JWH #21	2297	145			SEC18-T14N-R09W
AMC 308494	JWH #22	2297	147			SEC18-T14N-R09W
AMC 308495	JWH #23	2297	149			SEC18-T14N-R09W
AMC 308496	JWH #24	2297	151			SEC18-T14N-R09W
AMC 308497	JWH #25	2297	153			SEC18-T14N-R09W
AMC 308498	JWH #26	2297	155			SEC18-T14N-R09W
AMC 308499	JWH #27	2297	157			SEC18-T14N-R09W
AMC 308500	JWH #28	2297	159			SEC18-T14N-R09W
AMC 308501	JWH #29	2298	320			SEC13-T14N-R10W
AMC 308502	JWH #30	2298	322			SEC13-T14N-R10W
AMC 308503	JWH #31	2298	324			SEC18-T14N-R09W
AMC 308504	JWH #32	2298	326			SEC18-T14N-R09W
AMC 308505	JWH #33	2298	328			SEC18-T14N-R09W
AMC 308506	JWH #34	2298	330			SEC18-T14N-R09W
AMC 308507	JWH #35	2298	332			SEC18-T14N-R09W
AMC 308508	JWH #36	2298	334			SEC18-T14N-R09W
AMC 308509	JWH #37	2298	336			SEC18-T14N-R09W
AMC 308510	JWH #38	2298	338			SEC13-T14N-R10W
AMC 308511	JWH #39	2298	340			SEC13-T14N-R10W
AMC 308512	JWH #40	2298	342			SEC13-T14N-R10W
AMC 308513	JWH #41	2298	344			SEC18-T14N-R09W
AMC 308514	JWH #42	2298	346			SEC18-T14N-R09W
AMC 308515	JWH #43	2298	348			SEC18-T14N-R09W
AMC 308516	JWH #44	2298	350			SEC18-T14N-R09W
AMC 308517	JWH #45	2298	352			SEC18-T14N-R09W
AMC 308518	JWH #46	2298	354			SEC18-T14N-R09W
AMC 308519	JWH #47	2298	356			SEC18-T14N-R09W
AMC 308520	JWH #48	2298	358			SEC18-T14N-R09W
AMC 308521	JWH #49	2298	360			SEC13-T14N-R10W
AMC 308522	JWH #50	2298	362			SEC13-T14N-R10W
AMC 308523	JWH #51	2298	364			SEC18-T14N-R09W
AMC 308524	JWH #52	2298	366			SEC18-T14N-R09W

Date: 8/6/2009

Page 8

RECEIVED

AUG 18 2009

RECEIVED
YAVAPAI STATE OFFICE

38 ct

Exhibit A

County: Yavapai

State: AZ

BLM Serial #	Claim Name	Original Recording		Amended Recording		Location
		Recording #	Page #	Recording #	Page #	
AMC 308525	JWH #53	2298	368			SEC18-T14N-R09W
AMC 308526	JWH #54	2298	370			SEC18-T14N-R09W
AMC 308527	JWH #55	2298	372			SEC18-T14N-R09W
AMC 308528	JWH #56	2298	374			SEC18-T14N-R09W
AMC 308529	JWH #57	2298	376			SEC18-T14N-R09W
AMC 308530	JWH #58	2298	378			SEC18-T14N-R09W
AMC 308531	JWH #59	2298	380			SEC18-T14N-R09W
AMC 308532	JWH #60	2298	382			SEC19-T14N-R09W
AMC 308533	JWH #61	2298	384			SEC19-T14N-R09W
AMC 308534	JWH #62	2298	386			SEC19-T14N-R09W
AMC 308535	JWH #63	2298	388			SEC19-T14N-R09W
AMC 308536	JWH #64	2298	390			SEC19-T14N-R09W
AMC 308537	JWH #65	2298	392			SEC19-T14N-R09W
AMC 308538	JWH #66	2298	394			SEC19-T14N-R09W
AMC 308539	JWH #67	2298	396			SEC19-T14N-R09W
AMC 308540	JWH #68	2298	398			SEC19-T14N-R09W
AMC 308541	JWH #69	2298	400			SEC24-T14N-R10W
AMC 308542	JWH #70	2298	402			SEC24-T14N-R10W
AMC 308543	JWH #71	2298	404			SEC24-T14N-R10W
AMC 308544	JWH #72	2298	406			SEC24-T14N-R10W
AMC 308545	JWH #73	2298	408			SEC24-T14N-R10W
AMC 308546	JWH #74	2298	410			SEC24-T14N-R10W
AMC 308547	JWH #75	2298	412			SEC24-T14N-R10W
AMC 308548	JWH #76	2298	414			SEC24-T14N-R10W
AMC 308549	JWH #77	2298	416			SEC24-T14N-R10W
AMC 317120	LAW 1	2407	887			SEC28-T15N-R10W
AMC 317121	LAW 2	2407	889			SEC28-T15N-R10W
AMC 317122	LAW 3	2407	891			SEC28-T15N-R10W
AMC 317123	LAW 4	2407	893			SEC28-T15N-R10W
AMC 317124	LAW 5	2407	895			SEC33-T15N-R10W
AMC 317125	LAW 6	2407	897			SEC33-T15N-R10W
AMC 317126	LAW 7	2407	899			SEC33-T15N-R10W
AMC 317127	LAW 8	2407	901			SEC33-T15N-R10W
AMC 317128	LAW 9	2407	903			SEC33-T15N-R10W
AMC 317129	LAW 10	2407	905			SEC33-T15N-R10W
AMC 317130	LAW 11	2407	907			SEC33-T15N-R10W
AMC 317131	LAW 12	2407	909			SEC33-T15N-R10W
AMC 317132	LAW 13	2407	911			SEC28-T15N-R10W

Date: 8/6/2009

Page 9

RECEIVED

2009 AUG 18 9:48

RECEIVED
BLM AZ STATE OFFICE

38

Exhibit A

County: Yavapai

State: AZ

BLM Serial #	Claim Name	Original Recording		Amended Recording		Location
		Recording #	Page #	Recording #	Page #	
AMC 317133	LAW 14	2407	913			SEC28-T15N-R10W
AMC 317134	LAW 15	2407	915			SEC28-T15N-R10W
AMC 317135	LAW 16	2407	917			SEC28-T15N-R10W
AMC 317136	LAW 17	2407	919			SEC33-T15N-R10W
AMC 317137	LAW 18	2407	921			SEC33-T15N-R10W
AMC 317138	LAW 19	2407	923			SEC33-T15N-R10W
AMC 317139	LAW 20	2407	925			SEC33-T15N-R10W
AMC 317140	LAW 21	2407	927			SEC33-T15N-R10W
AMC 317141	LAW 22	2407	929			SEC33-T15N-R10W
AMC 317142	LAW 23	2407	931			SEC33-T15N-R10W
AMC 317143	LAW 24	2407	933			SEC33-T15N-R10W
AMC 317144	LAW 25	2407	934			SEC28-T15N-R10W
AMC 317145	LAW 26	2407	936			SEC28-T15N-R10W
AMC 317146	LAW 27	2407	938			SEC28-T15N-R10W
AMC 317147	LAW 28	2407	940			SEC28-T15N-R10W
AMC 317148	LAW 29	2407	942			SEC28-T15N-R10W
AMC 317149	LAW 30	2407	943			SEC28-T15N-R10W
AMC 317150	LAW 31	2407	945			SEC28-T15N-R10W
AMC 317151	LAW 32	2407	947			SEC28-T15N-R10W
AMC 317152	LAW 33	2407	949			SEC33-T15N-R10W
AMC 317153	LAW 34	2407	951			SEC33-T15N-R10W
AMC 317154	LAW 35	2407	953			SEC33-T15N-R10W
AMC 317155	LAW 36	2407	955			SEC33-T15N-R10W
AMC 317156	LAW 37	2407	957			SEC33-T15N-R10W
AMC 317157	LAW 38	2407	959			SEC33-T15N-R10W
AMC 317158	LAW 39	2407	961			SEC33-T15N-R10W
AMC 317159	LAW 40	2407	963			SEC33-T15N-R10W
AMC 317160	LAW 41	2407	965			SEC28-T15N-R10W
AMC 317161	LAW 42	2407	967			SEC28-T15N-R10W
AMC 317162	LAW 43	2407	969			SEC28-T15N-R10W
AMC 317163	LAW 44	2407	971			SEC28-T15N-R10W
AMC 317164	LAW 45	2407	973			SEC28-T15N-R10W
AMC 317165	LAW 46	2407	975			SEC28-T15N-R10W
AMC 317166	LAW 47	2407	977			SEC28-T15N-R10W
AMC 317167	LAW 48	2407	979			SEC28-T15N-R10W
AMC 317168	LAW 49	2407	981			SEC33-T15N-R10W
AMC 317169	LAW 50	2407	983			SEC33-T15N-R10W
AMC 317170	LAW 51	2407	985			SEC33-T15N-R10W

RECEIVED

Date: 8/6/2009

2009 AUG 18 9:48

Page 10

RECEIVED
BLM AZ STATE OFFICE

385

Exhibit A

County: Yavapai

State: AZ

BLM Serial #	Claim Name	Original Recording		Amended Recording		Location
		Recording #	Page #	Recording #	Page #	
AMC 317171	LAW 52	2407	987			SEC33-T15N-R10W
AMC 317172	LAW 53	2407	989			SEC33-T15N-R10W
AMC 317173	LAW 54	2407	991			SEC33-T15N-R10W
AMC 317174	LAW 55	2407	993			SEC33-T15N-R10W
AMC 317175	LAW 56	2407	995			SEC33-T15N-R10W
AMC 317176	LAW 57	2407	997			SEC28-T15N-R10W
AMC 317177	LAW 58	2407	999			SEC28-T15N-R10W
AMC 317178	LAW 59	2408	1			SEC28-T15N-R10W
AMC 317179	LAW 60	2408	3			SEC28-T15N-R10W
AMC 317180	LAW 61	2408	5			SEC28-T15N-R10W
AMC 317181	LAW 62	2408	7			SEC28-T15N-R10W
AMC 317182	LAW 63	2408	9			SEC28-T15N-R10W
AMC 317183	LAW 64	2408	11			SEC28-T15N-R10W
AMC 317184	LAW 65	2408	13			SEC33-T15N-R10W
AMC 317185	LAW 66	2408	15			SEC33-T15N-R10W
AMC 317186	LAW 67	2408	17			SEC33-T15N-R10W
AMC 317187	LAW 68	2408	19			SEC33-T15N-R10W
AMC 317188	LAW 69	2408	21			SEC33-T15N-R10W
AMC 317189	LAW 70	2408	23			SEC33-T15N-R10W
AMC 317190	LAW 71	2408	25			SEC33-T15N-R10W
AMC 317191	LAW 72	2408	27			SEC33-T15N-R10W
AMC 317192	LAW 73	2408	29			SEC28-T15N-R10W
AMC 317193	LAW 74	2408	31			SEC28-T15N-R10W
AMC 317194	LAW 75	2408	33			SEC28-T15N-R10W
AMC 317195	LAW 76	2408	35			SEC28-T15N-R10W
AMC 317196	LAW 77	2408	37			SEC28-T15N-R10W
AMC 317197	LAW 78	2408	39			SEC28-T15N-R10W
AMC 317198	LAW 79	2408	41			SEC28-T15N-R10W
AMC 317199	LAW 80	2408	43			SEC28-T15N-R10W
AMC 317200	LAW 81	2408	45			SEC33-T15N-R10W
AMC 317201	LAW 82	2408	47			SEC33-T15N-R10W
AMC 317202	LAW 83	2408	49			SEC33-T15N-R10W
AMC 317203	LAW 84	2408	51			SEC33-T15N-R10W
AMC 317204	LAW 85	2408	53			SEC33-T15N-R10W
AMC 317205	LAW 86	2408	55			SEC33-T15N-R10W
AMC 317206	LAW 87	2408	57			SEC33-T15N-R10W
AMC 317207	LAW 88	2408	59			SEC33-T15N-R10W
AMC 317208	LAW 89	2408	61			SEC28-T15N-R10W

Date: 8/6/2009

Page 11

2009 AUG 18 9 48

RECEIVED
BLM AZ STATE OFFICE

38 ct

Exhibit A

County: Yavapai

State: AZ

BLM Serial #	Claim Name	Original Recording		Amended Recording		Location
		Recording #	Page #	Recording #	Page #	
AMC 317209	LAW 90	2408	63			SEC28-T15N-R10W
AMC 317210	LAW 91	2408	65			SEC28-T15N-R10W
AMC 317211	LAW 92	2408	67			SEC28-T15N-R10W
AMC 317212	LAW 93	2408	69			SEC28-T15N-R10W
AMC 317213	LAW 94	2408	71			SEC28-T15N-R10W
AMC 317214	LAW 95	2408	73			SEC28-T15N-R10W
AMC 317215	LAW 96	2408	75			SEC28-T15N-R10W
AMC 317216	LAW 97	2408	77			SEC33-T15N-R10W
AMC 317217	LAW 98	2408	79			SEC33-T15N-R10W
AMC 317218	LAW 99	2408	81			SEC33-T15N-R10W
AMC 317219	LAW 100	2408	83			SEC33-T15N-R10W
AMC 317220	LAW 101	2408	85			SEC33-T15N-R10W
AMC 317221	LAW 102	2408	87			SEC33-T15N-R10W
AMC 317222	LAW 103	2408	89			SEC33-T15N-R10W
AMC 317223	LAW 104	2408	91			SEC33-T15N-R10W
AMC 317224	LAW 105	2408	93			SEC28-T15N-R10W
AMC 317225	LAW 106	2408	95			SEC28-T15N-R10W
AMC 317226	LAW 107	2408	97			SEC28-T15N-R10W
AMC 317227	LAW 108	2408	99			SEC28-T15N-R10W
AMC 317228	LAW 109	2408	101			SEC28-T15N-R10W
AMC 317229	LAW 110	2408	103			SEC28-T15N-R10W
AMC 317230	LAW 111	2408	105			SEC28-T15N-R10W
AMC 317231	LAW 112	2408	107			SEC28-T15N-R10W
AMC 317232	LAW 113	2408	109			SEC33-T15N-R10W
AMC 317233	LAW 114	2408	111			SEC33-T15N-R10W
AMC 317234	LAW 115	2408	113			SEC33-T15N-R10W
AMC 317235	LAW 116	2408	115			SEC33-T15N-R10W
AMC 317236	LAW 117	2408	117			SEC33-T15N-R10W
AMC 317237	LAW 118	2408	119			SEC33-T15N-R10W
AMC 317238	LAW 119	2408	121			SEC33-T15N-R10W
AMC 317239	LAW 120	2408	123			SEC33-T15N-R10W
AMC 317240	LAW 121	2408	125			SEC27-T15N-R10W
AMC 317241	LAW 122	2408	127			SEC27-T15N-R10W
AMC 317242	LAW 123	2408	129			SEC27-T15N-R10W
AMC 317243	LAW 124	2408	131			SEC27-T15N-R10W
AMC 317244	LAW 125	2408	133			SEC27-T15N-R10W
AMC 317245	LAW 126	2408	135			SEC27-T15N-R10W
AMC 317246	LAW 127	2408	137			SEC27-T15N-R10W

Date: 8/6/2009

Page 12

2009 AUG 18 A 9:48

RECEIVED
BLM AZ STATE OFFICE

PHOENIX, ARIZONA

38

Exhibit A

County: Yavapai

State: AZ

BLM Serial #	Claim Name	Original Recording		Amended Recording		Location
		Recording #	Page #	Recording #	Page #	
AMC 317247	LAW 128	2408	139			SEC27-T15N-R10W
AMC 317248	LAW 129	2408	141			SEC34-T15N-R10W
AMC 317249	LAW 130	2408	143			SEC34-T15N-R10W
AMC 317250	LAW 131	2408	145			SEC34-T15N-R10W
AMC 317251	LAW 132	2408	147			SEC34-T15N-R10W
AMC 317252	LAW 133	2408	149			SEC34-T15N-R10W
AMC 317253	LAW 134	2408	151			SEC34-T15N-R10W
AMC 317254	LAW 135	2408	153			SEC34-T15N-R10W
AMC 317255	LAW 136	2408	155			SEC34-T15N-R10W
AMC 317256	LAW 137	2408	157			SEC34-T15N-R10W
AMC 317257	LAW 138	2408	159			SEC34-T15N-R10W
AMC 317258	LAW 139	2408	161			SEC34-T15N-R10W
AMC 317259	LAW 140	2408	163			SEC34-T15N-R10W
AMC 317260	LAW 141	2408	165			SEC34-T15N-R10W
AMC 317261	LAW 142	2408	167			SEC34-T15N-R10W
AMC 317262	LAW 143	2408	169			SEC34-T15N-R10W
AMC 317263	LAW 144	2408	171			SEC34-T15N-R10W
AMC 317268	LAW 149	2408	181			SEC34-T15N-R10W
AMC 317269	LAW 150	2408	183			SEC34-T15N-R10W
AMC 317270	LAW 151	2408	185			SEC34-T15N-R10W
AMC 317271	LAW 152	2408	187			SEC34-T15N-R10W
AMC 317276	LAW 157	2408	197			SEC34-T15N-R10W
AMC 317277	LAW 158	2408	199			SEC34-T15N-R10W
AMC 317278	LAW 159	2408	201			SEC34-T15N-R10W
AMC 317279	LAW 160	2408	203			SEC34-T15N-R10W
AMC 317284	LAW 165	2408	213			SEC35-T15N-R10W
AMC 317285	LAW 166	2408	215			SEC35-T15N-R10W
AMC 317286	LAW 167	2408	217			SEC35-T15N-R10W
AMC 317287	LAW 168	2408	219			SEC35-T15N-R10W
AMC 317292	LAW 173	2408	229			SEC35-T15N-R10W
AMC 317293	LAW 174	2408	231			SEC35-T15N-R10W
AMC 317294	LAW 175	2408	233			SEC35-T15N-R10W
AMC 317295	LAW 176	2408	235			SEC35-T15N-R10W
AMC 317296	LAW 177	2408	237			SEC35-T15N-R10W
AMC 317297	LAW 178	2408	239			SEC35-T15N-R10W
AMC 317298	LAW 179	2408	241			SEC35-T15N-R10W
AMC 317299	LAW 180	2408	243			SEC35-T15N-R10W
AMC 317300	LAW 181	2408	245			SEC35-T15N-R10W

Date: 8/6/2009

Page 13

RECEIVED
BLM AZ STATE OFFICE
2009 AUG 18 A 9:48
PHOENIX, ARIZONA

38 ct

Exhibit A

County: Yavapai

State: AZ

BLM Serial #	Claim Name	Original Recording		Amended Recording		Location
		Recording #	Page #	Recording #	Page #	
AMC 317301	LAW 182	2408	247			SEC35-T15N-R10W
AMC 317302	LAW 183	2408	249			SEC35-T15N-R10W
AMC 317303	LAW 184	2408	251			SEC35-T15N-R10W
AMC 317304	LAW 185	2408	253			SEC35-T15N-R10W
AMC 317305	LAW 186	2408	255			SEC35-T15N-R10W
AMC 317306	LAW 187	2408	257			SEC35-T15N-R10W
AMC 317307	LAW 188	2408	259			SEC35-T15N-R10W
AMC 317308	LAW 189	2408	261			SEC35-T15N-R10W
AMC 317309	LAW 190	2408	263			SEC35-T15N-R10W
AMC 317310	LAW 191	2408	265			SEC35-T15N-R10W
AMC 317311	LAW 192	2408	267			SEC35-T15N-R10W
AMC 317312	LAW 193	2408	269			SEC26-T15N-R10W
AMC 317313	LAW 194	2408	271			SEC26-T15N-R10W
AMC 317314	LAW 195	2408	273			SEC26-T15N-R10W
AMC 317315	LAW 196	2408	275			SEC26-T15N-R10W
AMC 317316	LAW 197	2408	277			SEC35-T15N-R10W
AMC 317317	LAW 198	2408	279			SEC35-T15N-R10W
AMC 317318	LAW 199	2408	281			SEC35-T15N-R10W
AMC 317319	LAW 200	2408	283			SEC35-T15N-R10W
AMC 317320	LAW 201	2408	285			SEC35-T15N-R10W
AMC 317321	LAW 202	2408	287			SEC35-T15N-R10W
AMC 317322	LAW 203	2408	289			SEC35-T15N-R10W
AMC 317323	LAW 204	2408	291			SEC35-T15N-R10W
AMC 317324	LAW 205	2408	293			SEC26-T15N-R10W
AMC 317325	LAW 206	2408	295			SEC26-T15N-R10W
AMC 317326	LAW 207	2408	297			SEC26-T15N-R10W
AMC 317327	LAW 208	2408	299			SEC35-T15N-R10W
AMC 317328	LAW 209	2408	301			SEC35-T15N-R10W
AMC 317329	LAW 210	2408	303			SEC35-T15N-R10W
AMC 317330	LAW 211	2408	305			SEC35-T15N-R10W
AMC 317331	LAW 212	2408	307			SEC35-T15N-R10W
AMC 317332	LAW 213	2408	309			SEC35-T15N-R10W
AMC 317333	LAW 214	2408	311			SEC35-T15N-R10W
AMC 317334	LAW 215	2408	313			SEC35-T15N-R10W
AMC 317335	LAW 216	2408	315			SEC26-T15N-R10W
AMC 317336	LAW 217	2408	317			SEC26-T15N-R10W
AMC 317337	LAW 218	2408	319			SEC26-T15N-R10W
AMC 317338	LAW 219	2408	321			SEC26-T15N-R10W

Date: 8/6/2009

Page 14

2009 AUG 18 9:48

RECEIVED
BLM AZ STATE OFFICE

385 ✓

Exhibit A

County: Yavapai

State: AZ

BLM Serial #	Claim Name	Original Recording		Amended Recording		Location
		Recording #	Page #	Recording #	Page #	
AMC 317339	LAW 220	2408	323			SEC35-T15N-R10W
AMC 317340	LAW 221	2408	325			SEC35-T15N-R10W
AMC 317341	LAW 222	2408	327			SEC35-T15N-R10W
AMC 317342	LAW 223	2408	329			SEC35-T15N-R10W
AMC 317343	LAW 224	2408	331			SEC35-T15N-R10W
AMC 317344	LAW 225	2408	333			SEC35-T15N-R10W
AMC 317345	LAW 226	2408	335			SEC35-T15N-R10W
AMC 317346	LAW 227	2408	337			SEC35-T15N-R10W
AMC 317347	LAW 228	2408	339			SEC26-T15N-R10W
AMC 317348	LAW 229	2408	341			SEC26-T15N-R10W
AMC 317349	LAW 230	2408	343			SEC26-T15N-R10W
AMC 317350	LAW 231	2408	345			SEC26-T15N-R10W
AMC 317351	LAW 232	2408	347			SEC26-T15N-R10W
AMC 317352	LAW 233	2408	349			SEC35-T15N-R10W
AMC 317353	LAW 234	2408	351			SEC35-T15N-R10W
AMC 317354	LAW 235	2408	353			SEC35-T15N-R10W
AMC 317355	LAW 236	2408	355			SEC35-T15N-R10W
AMC 317356	LAW 237	2408	357			SEC35-T15N-R10W
AMC 317357	LAW 238	2408	359			SEC35-T15N-R10W
AMC 317358	LAW 239	2408	361			SEC35-T15N-R10W
AMC 317359	LAW 240	2408	363			SEC35-T15N-R10W
AMC 322631	JWH 80	2494	611			SEC07-T14N-R09W
AMC 322632	JWH 81	2494	613			SEC07-T14N-R09W
AMC 322633	JWH 82	2494	615			SEC07-T14N-R09W
AMC 322634	JWH 83	2494	617			SEC07-T14N-R09W
AMC 362070	KIM-1	4166	88			SEC09-T14N-R09W
AMC 362071	KIM-2	4166	89			SEC09-T14N-R09W
AMC 362072	KIM-3	4166	90			SEC09-T14N-R09W
AMC 362073	KIM-4	4166	91			SEC09-T14N-R09W
AMC 362074	KIM-5	4166	92			SEC09-T14N-R09W
AMC 362075	KIM-6	4166	93			SEC09-T14N-R09W
AMC 362076	KIM-7	4166	94			SEC09-T14N-R09W
AMC 362077	KIM-8	4166	95			SEC09-T14N-R09W
AMC 362078	KIM-9	4166	96			SEC09-T14N-R09W
AMC 362079	KIM-10	4166	97			SEC09-T14N-R09W
AMC 362080	KIM-11	4166	98			SEC09-T14N-R09W
AMC 362081	KIM-12	4166	99			SEC09-T14N-R09W
AMC 362082	KIM-13	4166	100			SEC09-T14N-R09W

Date: 8/6/2009

2009 AUG 18 9:48

Page 15

RECEIVED
PLM AZ STATE OFFICE

38ct

Exhibit A

County: Yavapai

State: AZ

BLM Serial #	Claim Name	Original Recording		Amended Recording		Location
		Recording #	Page #	Recording #	Page #	
AMC 362083	KIM-14	4166	101			SEC09-T14N-R09W
AMC 362084	KIM-15	4166	102			SEC09-T14N-R09W
AMC 362085	KIM-16	4166	103			SEC09-T14N-R09W
AMC 362086	KIM-17	4166	104			SEC08-T14N-R09W
AMC 362087	KIM-18	4166	105			SEC08-T14N-R09W
AMC 362088	KIM-19	4166	106			SEC08-T14N-R09W
AMC 362089	KIM-20	4166	107			SEC08-T14N-R09W
AMC 362090	KIM-21	4166	108			SEC08-T14N-R09W
AMC 362091	KIM-22	4166	109			SEC08-T14N-R09W
AMC 362092	KIM-23	4166	110			SEC08-T14N-R09W
AMC 362093	KIM-24	4166	111			SEC08-T14N-R09W
AMC 362094	KIM-25	4166	112			SEC08-T14N-R09W
AMC 362095	KIM-26	4166	113			SEC08-T14N-R09W
AMC 362096	KIM-27	4166	114			SEC08-T14N-R09W
AMC 362097	KIM-28	4166	115			SEC08-T14N-R09W
AMC 362098	KIM-29	4166	116			SEC08-T14N-R09W
AMC 362099	KIM-30	4166	117			SEC08-T14N-R09W
AMC 362100	KIM-31	4166	118			SEC09-T14N-R09W
AMC 362101	KIM-32	4166	119			SEC09-T14N-R09W
AMC 362102	KIM-33	4166	120			SEC09-T14N-R09W
AMC 364582	WP-1	4214	518			SEC08-T14N-R09W
AMC 364583	WP-2	4214	519			SEC08-T14N-R09W
AMC 364584	WP-3	4214	520			SEC08-T14N-R09W
AMC 364585	WP-4	4214	521			SEC08-T14N-R09W
AMC 364586	WP-5	4214	522			SEC08-T14N-R09W
AMC 364587	WP-6	4214	523			SEC08-T14N-R09W
AMC 364588	WP-7	4214	524			SEC08-T14N-R09W
AMC 364595	WP-14	4214	531			SEC08-T14N-R09W
AMC 364596	WP-15	4214	532			SEC08-T14N-R09W
AMC 364597	WP-16	4214	533			SEC08-T14N-R09W
AMC 364598	WP-17	4214	534			SEC08-T14N-R09W
AMC 364599	WP-18	4214	535			SEC08-T14N-R09W
AMC 364600	WP-19	4214	536			SEC08-T14N-R09W
AMC 364601	WP-20	4214	537			SEC08-T14N-R09W
AMC 364602	WP-21	4214	538			SEC08-T14N-R09W
AMC 364603	WP-22	4214	539			SEC08-T14N-R09W
AMC 366982	WP-23	4302	834			SEC08-T14N-R09W
AMC 366983	WP-24	4302	835			SEC08-T14N-R09W

Date: 8/6/2009

Page 16

RECEIVED
 BLM AZ STATE OFFICE
 PHOENIX, ARIZONA
 2009 AUG 18 A 9:48

58

Exhibit A

County: Yavapai

State: AZ

BLM Serial #	Claim Name	Original Recording		Amended Recording		Location
		Recording #	Page #	Recording #	Page #	
AMC 366984	WP-25	4302	836			SEC08-T14N-R09W
AMC 366985	WP-26	4302	837			SEC08-T14N-R09W
AMC 366986	WP-27	4302	838			SEC08-T14N-R09W
AMC 366987	WP-28	4302	839			SEC08-T14N-R09W
AMC 397192	KP-1	4680	566			SEC08-T14N-R09W
AMC 397193	KP-2	4680	567			SEC08-T14N-R09W
AMC 397194	LTB-1	4680	535			SEC08-T14N-R09W
AMC 397195	LTB-2	4680	536			SEC08-T14N-R09W
AMC 397196	LTB-3	4680	537			SEC08-T14N-R09W
AMC 397197	LTB-4	4680	538			SEC08-T14N-R09W
AMC 397198	LTB-5	4680	539			SEC08-T14N-R09W
AMC 397199	LTB-6	4680	540			SEC08-T14N-R09W
AMC 397200	LTB-7	4680	541			SEC08-T14N-R09W
AMC 397201	LTB-8	4680	542			SEC08-T14N-R09W
AMC 397202	LTB-9	4680	543			SEC08-T14N-R09W
AMC 397203	LTB-10	4680	544			SEC08-T14N-R09W
AMC 397204	LTB-11	4680	545			SEC08-T14N-R09W
AMC 397205	LTB-12	4680	546			SEC08-T14N-R09W
AMC 397206	LTB-13	4680	547			SEC08-T14N-R09W
AMC 397207	LTB-14	4680	548			SEC08-T14N-R09W
AMC 397208	LTB-15	4680	549			SEC08-T14N-R09W
AMC 397209	LTB-16	4680	550			SEC08-T14N-R09W
AMC 397210	LTB-17	4680	551			SEC08-T14N-R09W
AMC 397211	LTB-18	4680	552			SEC08-T14N-R09W
AMC 397212	LTB-19	4680	553			SEC08-T14N-R09W
AMC 397213	LTB-20	4680	554			SEC08-T14N-R09W
AMC 397214	LTB-21	4680	555			SEC17-T14N-R09W
AMC 397215	LTB-22	4680	556			SEC17-T14N-R09W
AMC 397216	LTB-23	4680	557			SEC17-T14N-R09W
AMC 397217	LTB-24	4680	558			SEC17-T14N-R09W
AMC 397218	LTB-25	4680	559			SEC17-T14N-R09W
AMC 397219	LTB-26	4680	560			SEC17-T14N-R09W
AMC 397220	LTB-27	4680	561			SEC17-T14N-R09W
AMC 397221	LTB-28	4680	562			SEC17-T14N-R09W
AMC 397222	LTB-29	4680	563			SEC17-T14N-R09W
AMC 397223	LTB-30	4680	564			SEC17-T14N-R09W
AMC 397224	LTB-31	4680	565			SEC17-T14N-R09W
No. Of Claims	639					

PHOENIX, ARIZONA

37

Date: 8/6/2009

2009 AUG 18 9:49

Page 17

RECEIVED
BLM AZ STATE OFFICE

United States Department of the Interior
Bureau of Land Management
 BUSINESS & SUPPORT SVCS DIV
 ONE N CENTRAL AVE SUITE 800
 PHOENIX, AZ 85004 -4427
 Phone: (602) 417-9200

Receipt

No:

1980292

Transaction #: 2044332

ENTERED INTO COMPUTER

Date of Transaction: 08/18/2009

CUSTOMER: FREEPORT MCMORAN CORP
 ONE N CENTRAL AVE
 PHOENIX, AZ 85004 US

SEP 09 2009 *FB*

LINE #	QTY	DESCRIPTION	REMARKS	UNIT PRICE	TOTAL
1	1.00	LOCATABLE MINERALS / MINING CLAIMS-NOT NEW-UNADJUD, ONE AUTH NO. ONLY / MINING CLAIM MONEY RECEIVED CASES: AMC31840/\$89460.00	MAINT 2010/639	- n/a -	89460.00
TOTAL:					\$89,460.00

PAYMENT INFORMATION

1	AMOUNT:	89460.00	POSTMARKED:	N/A
	TYPE:	CHECK	RECEIVED:	08/18/2009
	CHECK NO:	658583		
	NAME:	FREEPORT MCMORAN CORP ONE N CENTRAL AVE PHOENIX AZ 85004 US		

REMARKS

This receipt was generated by the automated BLM Collections and Billing System and is a paper representation of a portion of the official electronic record contained therein.

LR2000 Production

Message:

- Case Recordation**
- View
- Mining Claims**
- View/Update
- Mass Owner
- Mass Action
- Status
- View
- LLD / Land**
- View LLD
- Customer Name**
- New
- View/Update
- Transaction Rpts**
- Mass Upd Report
- MC CBS Export
- CBS Import Rpt
- Data Scan
- Case Scan
- Administration**
- My Permissions
- Decode Tables

639 ROWS RETRIEVED

CBS Export Results Report

Include Resolved Records

Record Status

- Error Records (E/M/I)
- Accepted Records (A/W)
- "On Hold" Records (H)
- All Records (for s/n or receipt nr)
- Exported, No Results From CBS
- New (not yet exported)

Search Criteria Responsible Area (Error)

- Enter export Date (mm/dd/yyyy) ALL
- Serial Number match (optional)
- Receipt Nr (optional) 1980292
- Export Nr (exclusive)
- LR2000 User (defaults to login) ALL
- User (U,X)
- Programmer (P,X)
- All (U,P,X)

	Resend?	Export Nr	A/D	Serial Nr	Mult	Code	\$ Amount	Remarks	Receipt Nr	LR2000 User	#Msg	Resolved
1	<input type="checkbox"/>	2491353	A	AMC31841		682	140.00	2010	1980292	PAULINEB	1	<input type="checkbox"/>
2	<input type="checkbox"/>	2491354	A	AMC31842		682	140.00	2010	1980292	PAULINEB	1	<input type="checkbox"/>
3	<input type="checkbox"/>	2491355	A	AMC31843		682	140.00	2010	1980292	PAULINEB	1	<input type="checkbox"/>
4	<input type="checkbox"/>	2491356	A	AMC31844		682	140.00	2010	1980292	PAULINEB	1	<input type="checkbox"/>
5	<input type="checkbox"/>	2491357	A	AMC31845		682	140.00	2010	1980292	PAULINEB	1	<input type="checkbox"/>
6	<input type="checkbox"/>	2491358	A	AMC31846		682	140.00	2010	1980292	PAULINEB	1	<input type="checkbox"/>
7	<input type="checkbox"/>	2491359	A	AMC31847		682	140.00	2010	1980292	PAULINEB	1	<input type="checkbox"/>
8	<input type="checkbox"/>	2491360	A	AMC31840		682	140.00	2010	1980292	PAULINEB	1	<input type="checkbox"/>
9	<input type="checkbox"/>	2491563	A	AMC31856		682	140.00	2010	1980292	PAULINEB	1	<input type="checkbox"/>
10	<input type="checkbox"/>	2491564	A	AMC31857		682	140.00	2010	1980292	PAULINEB	1	<input type="checkbox"/>
11	<input type="checkbox"/>	2491565	A	AMC31858		682	140.00	2010	1980292	PAULINEB	1	<input type="checkbox"/>
12	<input type="checkbox"/>	2491566	A	AMC31859		682	140.00	2010	1980292	PAULINEB	1	<input type="checkbox"/>
13	<input type="checkbox"/>	2491567	A	AMC31860		682	140.00	2010	1980292	PAULINEB	1	<input type="checkbox"/>

LR2000
Reports

Switch Screen

Function Keys	
Alt <-	Back
Alt ->	Forward
Alt-F2	Switch
Alt-F4	Close

AMC 362010 AMC 31890
 AMC 364582 AMC 38688
 A. 366982 AMC 61004
 AMC 62882
 AMC 63137
 AMC 79981
 AMC 131683
 AMC 159967
 AMC 305766
 AMC 308466
 AMC 317120
 AMC 322631

August 12, 2008

After recording, return to:
 Freeport-McMoRan Corporation
 Attn: D. Stillwell
 1 North Central Avenue
 Phoenix, AZ 85004

Bureau of Land Management
 Department of the Interior
 One N. Central Avenue
 Phoenix, AZ 85004

2008

NOTICE OF INTENT TO HOLD MINING CLAIMS AND PAYMENT OF BLM MAINTENANCE FEE

Re: Payment of Annual Claim Maintenance Fee

Dear Sir or Madam:

This will serve as notice that Freeport-McMoRan Bagdad, Inc., formerly known as Phelps Dodge Bagdad, Inc., whose address for purposes of this filing is Land and Water Department, One North Central Ave., Phoenix, Arizona 85004, intends to hold the mining claims and/or mill sites described on Exhibit A attached hereto for the assessment year ending at 12 o'clock, noon, on September 1, 2009 by payment of the annual maintenance fee of \$125 per claim or site. Payment of such amount is made herewith for such assessment year for each of the claims and sites, the name, and BLM serial number with the book and page or index number of recording of the location notice in the official records of Yavapai County, Arizona, of which, is set forth on Exhibit A attached hereto and by this reference incorporated herein.

Donald A. Stillwell
 Donald A. Stillwell for
 Freeport-McMoRan Bagdad, Inc.


RECEIVED
 BLM, AZ STATE OFFICE
 2008 AUG 12 P 12:17
 PHOENIX, ARIZONA

State of Arizona)
) ss.
 County of Maricopa)

The foregoing instrument was acknowledged before me on August 12, 2008, by Donald A. Stillwell, on behalf of Freeport-McMoRan Bagdad, Inc.

(Seal)

Stephanie D. Turton
 Notary Public
 My commission expires: 11/18/2011



ENTERED INTO COMPUTER

SEP 08 '08 TEB

Exhibit A

County: Yavapai

State: AZ

<u>BLM Serial #</u>	<u>Claim Name</u>	<u>Original Recording</u>		<u>Amended Recording</u>		<u>Location</u>
		<u>Recording #</u>	<u>Page #</u>	<u>Recording #</u>	<u>Page #</u>	
AMC 031840	RS 129	1185	243			SEC34-T15N-R10W
AMC 031841	RS 130	1185	245			SEC34-T15N-R10W
AMC 031842	RS 131	1185	247			SEC34-T15N-R10W
AMC 031843	RS 132	1185	249			SEC34-T15N-R10W
AMC 031844	RS 133	1185	251			SEC34-T15N-R10W
AMC 031845	RS 134	1185	253			SEC34-T15N-R10W
AMC 031846	RS 135	1185	255			SEC34-T15N-R10W
AMC 031847	RS 136	1185	257			SEC34-T15N-R10W
AMC 031856	RS 145	1185	275			SEC34-T15N-R10W
AMC 031857	RS 146	1185	277			SEC34-T15N-R10W
AMC 031858	RS 147	1185	279			SEC34-T15N-R10W
AMC 031859	RS 148	1185	281			SEC34-T15N-R10W
AMC 031860	RS 149	1185	283			SEC34-T15N-R10W
AMC 031861	RS 150	1185	285			SEC34-T15N-R10W
AMC 031862	RS 151	1185	287			SEC34-T15N-R10W
AMC 031863	RS 152	1185	289			SEC34-T15N-R10W
AMC 031872	RS 165	1185	307			SEC34-T15N-R10W
AMC 031873	RS 166	1185	309			SEC34-T15N-R10W
AMC 031874	RS 167	1185	311			SEC34-T15N-R10W
AMC 031875	RS 168	1185	313			SEC34-T15N-R10W
AMC 031884	RS 181	1185	331			SEC34-T15N-R10W
AMC 031885	RS 182	1185	333			SEC34-T15N-R10W
AMC 031886	RS 183	1185	335			SEC34-T15N-R10W
AMC 031887	RS 184	1185	337			SEC34-T15N-R10W
AMC 031896	RS 197	1185	355			SEC34-T15N-R10W
AMC 031897	RS 198	1185	357			SEC34-T15N-R10W
AMC 031898	RS 199	1185	359			SEC34-T15N-R10W
AMC 031899	RS 200	1185	361			SEC34-T15N-R10W
AMC 031900	RS 213	1185	363			SEC34-T15N-R10W
AMC 031901	RS 214	1185	365			SEC34-T15N-R10W
AMC 031902	RS 215	1185	367			SEC34-T15N-R10W
AMC 031903	RS 216	1185	369			SEC34-T15N-R10W
AMC 038690	DEER NO. 3	580	730			SEC12-T14N-R10W
AMC 038691	DEER NO. 4	580	731			SEC12-T14N-R10W
AMC 038692	DEER NO. 5	580	732			SEC12-T14N-R10W
AMC 038693	DEER NO. 6	580	733			SEC12-T14N-R10W
AMC 038694	DEER NO. 7A	1202	282			SEC12-T14N-R10W
AMC 038695	DEER NO. 8A	1202	284			SEC12-T14N-R10W

Date: 8/12/2008

2008 AUG 12 P 12:17

Page 1

RECEIVED
BLM AZ STATE OFFICE

Exhibit A

County: Yavapai

State: AZ

BLM Serial #	Claim Name	Original Recording		Amended Recording		Location
		Recording #	Page #	Recording #	Page #	
AMC 038696	DEER NO. 9	580	881			SEC12-T14N-R10W
AMC 038708	DEER # 21	669	962			SEC12-T14N-R10W
AMC 038709	DEER # 22	669	963			SEC12-T14N-R10W
AMC 038710	DEER # 23	669	964			SEC12-T14N-R10W
AMC 038711	DEER # 24	669	965			SEC12-T14N-R10W
AMC 038712	DEER # 25	669	966			SEC12-T14N-R10W
AMC 038713	DEER # 26	669	967			SEC12-T14N-R10W
AMC 038714	DEER # 27	669	968			SEC12-T14N-R10W
AMC 038715	DEER # 28	669	969			SEC13-T14N-R10W
AMC 038716	DEER # 29	669	970			SEC13-T14N-R10W
AMC 038717	DEER # 30	669	971			SEC12-T14N-R10W
AMC 038718	DEER # 31	669	972			SEC12-T14N-R10W
AMC 038719	DEER # 32	669	973			SEC12-T14N-R10W
AMC 038720	DEER # 33	669	974			SEC12-T14N-R10W
AMC 038721	DEER # 34	669	975			SEC13-T14N-R10W
AMC 038722	DEER # 35	669	976			SEC13-T14N-R10W
AMC 038723	DEER # 36	669	977			SEC13-T14N-R10W
AMC 038724	DEER # 37	669	978			SEC13-T14N-R10W
AMC 038725	DEER # 38	669	979			SEC12-T14N-R10W
AMC 038726	DEER # 39	669	980			SEC12-T14N-R10W
AMC 038727	DEER # 40	669	981			SEC12-T14N-R10W
AMC 038728	DEER # 41	669	982			SEC12-T14N-R10W
AMC 038729	DEER # 42	669	983			SEC13-T14N-R10W
AMC 038730	DEER # 43	669	984			SEC13-T14N-R10W
AMC 038731	DEER # 44	669	985			SEC13-T14N-R10W
AMC 038732	DEER # 45	669	986			SEC13-T14N-R10W
AMC 038733	DEER # 46	669	987			SEC13-T14N-R10W
AMC 038734	DEER # 47	669	988			SEC13-T14N-R10W
AMC 038735	DEER # 48	669	989			SEC11-T14N-R10W
AMC 038736	DEER # 49	669	990			SEC11-T14N-R10W
AMC 038737	DEER # 50	669	991			SEC14-T14N-R10W
AMC 038738	DEER # 51	669	992			SEC14-T14N-R10W
AMC 038739	DEER # 52	669	993			SEC14-T14N-R10W
AMC 038740	DEER # 53 (RELOCATION)	695	390			SEC13-T14N-R10W
AMC 038741	DEER # 54	669	995			SEC14-T14N-R10W
AMC 038742	DEER # 55	669	996			SEC14-T14N-R10W
AMC 038743	DEER # 56	669	997			SEC14-T14N-R10W
AMC 038744	DEER # 57	669	998			SEC14-T14N-R10W

Date: 8/12/2008

RECEIVED
BLM AND STATE OFFICE
2008 AUG 12 P 12:17

RECEIVED
BLM AND STATE OFFICE

Exhibit A

County: Yavapai

State: AZ

BLM Serial #	Claim Name	Original Recording		Amended Recording		Location
		Recording #	Page #	Recording #	Page #	
AMC 038745	DEER # 58	669	999			SEC14-T14N-R10W
AMC 038746	DEER # 59	670	001			SEC14-T14N-R10W
AMC 038747	DEER # 60 (RELOCATION)	695	391			SEC14-T14N-R10W
AMC 038748	DEER # 61	670	003			SEC14-T14N-R10W
AMC 038749	DEER # 62	670	004			SEC14-T14N-R10W
AMC 038750	DEER # 63	670	005			SEC14-T14N-R10W
AMC 038751	DEER # 64	670	006			SEC14-T14N-R10W
AMC 038767	DEER # 81	938	474			SEC12-T14N-R10W
AMC 038768	DEER # 82	938	475			SEC12-T14N-R10W
AMC 038769	DEER # 83	938	476			SEC12-T14N-R10W
AMC 038770	DEER # 84	938	477			SEC12-T14N-R10W
AMC 061004	BONANZA	156	243	1385	655	SEC07-T14N-R09W
AMC 061005	POLARIS	156	247	4214	514	SEC08-T14N-R09W
AMC 062882	KEYNOTE	108	189			SEC20-T14N-R09W
AMC 062883	MOON ANCHOR	076	374			SEC19-T14N-R09W
AMC 062884	BIRD EYE	076	375			SEC19-T14N-R09W
AMC 062885	LONGVIEW	050	191	071	025	SEC30-T14N-R09W
AMC 062886	NINO	017	007			SEC19-T14N-R09W
AMC 062887	QUEEN EXTENSION #1	004	538			SEC20-T14N-R09W
AMC 062888	BRUCE #1	608	348			SEC19-T14N-R09W
AMC 062889	BRUCE #3	608	350			SEC19-T14N-R09W
AMC 062890	R & R #2	608	345			SEC18-T14N-R09W
AMC 062891	JOS #5	576	129			SEC19-T14N-R09W
AMC 062892	JOS #6	576	130			SEC19-T14N-R09W
AMC 062893	CYPRUS NO 1	005	483	025	589	SEC20-T14N-R09W
AMC 062894	CYPRUS NO 2	005	484	025	590	SEC20-T14N-R09W
AMC 062895	CYPRUS NO 3	005	485	025	591	SEC20-T14N-R09W
AMC 062896	CYPRUS NO. 4	013	022	049	525	SEC20-T14N-R09W
AMC 062897	CYPRUS NO. 5	013	023	049	526	SEC17-T14N-R09W
AMC 062898	CYPRUS NO 6	013	024	049	527	SEC20-T14N-R09W
AMC 062899	CYPRUS #7	049	528			SEC19-T14N-R09W
AMC 062900	CYPRUS #8	049	529			SEC19-T14N-R09W
AMC 062901	CYPRUS #9	049	530			SEC19-T14N-R09W
AMC 062902	CYPRUS #10	049	531			SEC19-T14N-R09W
AMC 062903	CYPRUS #11	049	532			SEC19-T14N-R09W
AMC 062904	CYPRUS #12	049	533			SEC19-T14N-R09W
AMC 062905	CYPRUS #13	049	534			SEC19-T14N-R09W

Date: 8/12/2008

Page 3

PHOENIX, ARIZONA

2008 AUG 12 P 12:17

RECEIVED
BLM AZ STATE OFFICE

Exhibit A

County: Yavapai

State: AZ

BLM Serial #	Claim Name	Original Recording		Amended Recording		Location
		Recording #	Page #	Recording #	Page #	
AMC 062906	CYPRUS # 14	071	024			SEC20-T14N-R09W
AMC 062907	CYPRUS #15	162	190			SEC18-T14N-R09W
AMC 062908	L. & W.	015	227			SEC19-T14N-R09W
AMC 062909	L. & W. NO. 3	015	230			SEC19-T14N-R09W
AMC 062910	L. & W. NO. 4	015	231			SEC19-T14N-R09W
AMC 062911	L. & W. NO. 5	015	232			SEC19-T14N-R09W
AMC 062912	BETA NO. 1	013	546			SEC19-T14N-R09W
AMC 062913	BETA NO. 2	013	547	025	588	SEC19-T14N-R09W
AMC 062914	BETA NO. 3	013	548			SEC19-T14N-R09W
AMC 062915	PLYMOUTH	131	046			SEC17-T14N-R09W
AMC 062916	PLYMOUTH EXTENSION	156	246			SEC20-T14N-R09W
AMC 062917	VALENCIA	156	248			SEC17-T14N-R09W
AMC 063176	OCTAROON	144	367			SEC14-T14N-R10W
AMC 063177	OCTAROON NO. 1	144	368			SEC14-T14N-R10W
AMC 063178	RED MT. COPPER NO 1	358	215			SEC14-T14N-R10W
AMC 063179	RED MT. COPPER NO 2	358	216			SEC14-T14N-R10W
AMC 063180	RED MT. COPPER NO 3	358	217			SEC14-T14N-R10W
AMC 063181	RED MT. COPPER NO 4	358	218			SEC14-T14N-R10W
AMC 063182	RED MT. COPPER NO 5	358	219			SEC14-T14N-R10W
AMC 063183	RED MT. COPPER NO 6	358	220			SEC14-T14N-R10W
AMC 063184	RED MT. COPPER NO 7	358	221			SEC14-T14N-R10W
AMC 063185	RED MT. COPPER NO 8	358	222			SEC14-T14N-R10W
AMC 063186	RED MT. COPPER NO 9	358	223			SEC23-T14N-R10W
AMC 063187	COPPER-RIDGE NO 1	358	206			SEC14-T14N-R10W
AMC 063188	COPPER-RIDGE NO 2	358	207			SEC15-T14N-R10W
AMC 063189	COPPER-RIDGE NO 3	358	208			SEC15-T14N-R10W
AMC 063190	COPPER RIDGE NO 4	358	209			SEC14-T14N-R10W
AMC 063191	COPPER RIDGE NO 5	358	210			SEC15-T14N-R10W
AMC 063192	COPPER RIDGE NO 6	358	211			SEC22-T14N-R10W
AMC 063193	COPPER RIDGE NO 7	358	212			SEC22-T14N-R10W
AMC 063194	COPPER RIDGE NO 8	358	213			SEC22-T14N-R10W
AMC 063195	COPPER RIDGE NO 9	358	214			SEC22-T14N-R10W
AMC 063196	ISO #1	563	346			SEC14-T14N-R10W

Date: 8/12/2008

PHOENIX, ARIZONA
2008 AUG 12 P 12:18

Exhibit A

County: Yavapai

State: AZ

<u>BLM Serial #</u>	<u>Claim Name</u>	<u>Original Recording</u>		<u>Amended Recording</u>		<u>Location</u>
		<u>Recording #</u>	<u>Page #</u>	<u>Recording #</u>	<u>Page #</u>	
AMC 063197	ISO #2	563	347			SEC15-T14N-R10W
AMC 063198	ISO #3	563	348			SEC15-T14N-R10W
AMC 063199	ISO #4	563	349			SEC15-T14N-R10W
AMC 063200	ISO #5	563	350			SEC15-T14N-R10W
AMC 063201	ISO #6	563	351			SEC15-T14N-R10W
AMC 063202	ISO #7	563	352			SEC23-T14N-R10W
AMC 063203	ISO #8	563	353			SEC23-T14N-R10W
AMC 063204	ISO #9	563	354			SEC23-T14N-R10W
AMC 063205	ISO #10	563	355			SEC22-T14N-R10W
AMC 063206	ISO #11	563	356			SEC22-T14N-R10W
AMC 063207	ISO #12	563	357			SEC22-T14N-R10W
AMC 063208	ISO #13	563	358			SEC15-T14N-R10W
AMC 063209	ISO #14	563	359			SEC22-T14N-R10W
AMC 063210	ISO #15	568	502			SEC15-T14N-R10W
AMC 063211	ISO #16	568	503			SEC15-T14N-R10W
AMC 063227	JLM 10	1230	885	4214	516	SEC08-T14N-R09W
AMC 063228	JLM 11	1230	887			SEC08-T14N-R09W
AMC 063229	JLM 12	1230	889			SEC08-T14N-R09W
AMC 063238	CY-28	1230	911			SEC08-T14N-R09W
AMC 063249	CY-6	905	230	4214	517	SEC08-T14N-R09W
AMC 063250	CY-7	905	231			SEC08-T14N-R09W
AMC 063251	CY-8	905	232			SEC08-T14N-R09W
AMC 063252	CY-9	905	233			SEC08-T14N-R09W
AMC 063253	CY-10	905	234			SEC08-T14N-R09W
AMC 063254	CY-11	905	235			SEC08-T14N-R09W
AMC 063255	CY-12	905	236			SEC08-T14N-R09W
AMC 079981	R & R #1	608	344			SEC19-T14N-R09W
AMC 079982	R & R #3	608	346			SEC18-T14N-R09W
AMC 079983	R & R #4	608	347			SEC19-T14N-R09W
AMC 079984	BRUCE #2	608	349			SEC19-T14N-R09W
AMC 079985	JOS #1	576	125			SEC19-T14N-R09W
AMC 079986	JOS #2	576	126			SEC19-T14N-R09W
AMC 079987	JOS #3	576	127	761	181	SEC19-T14N-R09W
AMC 079988	JOS #4	576	128			SEC19-T14N-R09W
AMC 079989	COMBINE NO. 2	511	463			SEC18-T14N-R09W
AMC 079990	L. & W. NO. 1	015	228			SEC19-T14N-R09W
AMC 079991	L. & W. NO. 2	015	229			SEC19-T14N-R09W
AMC 079992	L. & W. NO. 6	015	233			SEC19-T14N-R09W

Date: 8/12/2008

PHOENIX, ARIZONA
2008 AUG 12 P 12:18

RECEIVED
BLM AZ STATE OFFICE

Exhibit A

County: Yavapai

State: AZ

BLM Serial #	Claim Name	Original Recording		Amended Recording		Location
		Recording #	Page #	Recording #	Page #	
AMC 079993	L. & W. FRACTION	015	226	761	182	SEC19-T14N-R09W
AMC 079994	POSSIBILITIES NO. 1	015	225			SEC19-T14N-R09W
AMC 131683	PONDEROSA	1385	650	4214	515	SEC07-T14N-R09W
AMC 159967	BM 1	1441	332			SEC26-T15N-R10W
AMC 159968	BM 2	1441	334			SEC26-T15N-R10W
AMC 305766	BEV 1	2265	277			SEC09-T14N-R09W
AMC 305767	BEV 2	2265	279			SEC09-T14N-R09W
AMC 305768	BEV 3	2265	281			SEC09-T14N-R09W
AMC 305769	BEV 4	2265	283			SEC09-T14N-R09W
AMC 305770	BEV 5	2265	285			SEC09-T14N-R09W
AMC 305771	BEV 6	2265	287			SEC09-T14N-R09W
AMC 305772	BEV 7	2265	289			SEC09-T14N-R09W
AMC 305773	BEV 8	2265	291			SEC09-T14N-R09W
AMC 305774	BEV 9	2265	293			SEC09-T14N-R09W
AMC 305775	BEV 10	2265	295			SEC09-T14N-R09W
AMC 305776	BEV 11	2265	297			SEC09-T14N-R09W
AMC 305777	BEV 12	2265	299			SEC09-T14N-R09W
AMC 305778	BEV 13	2265	301			SEC09-T14N-R09W
AMC 305779	BEV 14	2265	303			SEC09-T14N-R09W
AMC 305780	BEV 15	2265	305			SEC09-T14N-R09W
AMC 305781	BEV 16	2265	307			SEC09-T14N-R09W
AMC 305782	BEV 17	2265	309			SEC09-T14N-R09W
AMC 305783	BEV 18	2265	311			SEC09-T14N-R09W
AMC 305784	BEV 19	2265	313			SEC09-T14N-R09W
AMC 305785	BEV 20	2265	315			SEC09-T14N-R09W
AMC 305786	BEV 21	2265	317			SEC09-T14N-R09W
AMC 305787	BEV 22	2265	319			SEC09-T14N-R09W
AMC 305788	BEV 23	2265	321			SEC09-T14N-R09W
AMC 305789	BEV 24	2265	323			SEC09-T14N-R09W
AMC 305790	BEV 25	2265	325			SEC09-T14N-R09W
AMC 305791	BEV 26	2265	327			SEC09-T14N-R09W
AMC 305792	BEV 27	2265	329			SEC09-T14N-R09W
AMC 305793	BEV 28	2265	331			SEC09-T14N-R09W
AMC 305794	BEV 29	2265	333			SEC09-T14N-R09W
AMC 305795	BEV 30	2265	335			SEC09-T14N-R09W
AMC 305796	BEV 31	2265	337			SEC09-T14N-R09W
AMC 305797	BEV 32	2265	339			SEC09-T14N-R09W
AMC 305798	BEV 33	2265	341			SEC09-T14N-R09W

Date: 8/12/2008

Page 6

2008 AUG 12 P 12: 18

RECEIVED
BLM STATE OFFICE

PHOENIX, ARIZONA

Exhibit A

County: Yavapai

State: AZ

<u>BLM Serial #</u>	<u>Claim Name</u>	<u>Original Recording</u>		<u>Amended Recording</u>		<u>Location</u>
		<u>Recording #</u>	<u>Page #</u>	<u>Recording #</u>	<u>Page #</u>	
AMC 305799	BEV 34	2265	343			SEC09-T14N-R09W
AMC 305800	BEV 35	2265	345			SEC09-T14N-R09W
AMC 305801	BEV 36	2265	347			SEC09-T14N-R09W
AMC 305802	BEV 37	2265	349			SEC09-T14N-R09W
AMC 305803	BEV 38	2265	351			SEC09-T14N-R09W
AMC 305804	BEV 39	2265	353			SEC09-T14N-R09W
AMC 305805	BEV 40	2265	355			SEC09-T14N-R09W
AMC 305806	BEV 41	2265	357			SEC09-T14N-R09W
AMC 305807	BEV 42	2265	359			SEC09-T14N-R09W
AMC 305808	BEV 43	2265	361			SEC09-T14N-R09W
AMC 305809	BEV 44	2265	363			SEC09-T14N-R09W
AMC 305810	BEV 45	2265	365			SEC09-T14N-R09W
AMC 305811	BEV 46	2265	367			SEC09-T14N-R09W
AMC 305812	BEV 47	2265	369			SEC09-T14N-R09W
AMC 305813	BEV 48	2265	371			SEC09-T14N-R09W
AMC 305814	BEV 49	2265	373			SEC09-T14N-R09W
AMC 305815	BEV 50	2265	375			SEC09-T14N-R09W
AMC 305816	BEV 51	2265	377			SEC09-T14N-R09W
AMC 305817	BEV 52	2265	379			SEC09-T14N-R09W
AMC 305818	BEV 53	2265	381			SEC09-T14N-R09W
AMC 305819	BEV 54	2265	383			SEC09-T14N-R09W
AMC 308466	FSM #1	2297	161			SEC20-T14N-R09W
AMC 308467	FSM #2	2297	163			SEC20-T14N-R09W
AMC 308468	FSM #3	2297	165			SEC20-T14N-R09W
AMC 308469	FSM #4	2297	167			SEC20-T14N-R09W
AMC 308470	FSM #5	2297	169			SEC20-T14N-R09W
AMC 308471	FSM #6	2297	171			SEC20-T14N-R09W
AMC 308472	FSM #7	2297	173			SEC20-T14N-R09W
AMC 308473	JWH #1	2297	105			SEC07-T14N-R09W
AMC 308474	JWH #2	2297	107			SEC07-T14N-R09W
AMC 308475	JWH #3	2297	109			SEC07-T14N-R09W
AMC 308476	JWH #4	2297	111			SEC07-T14N-R09W
AMC 308477	JWH #5	2297	113			SEC07-T14N-R09W
AMC 308478	JWH #6	2297	115			SEC07-T14N-R09W
AMC 308479	JWH #7	2297	117			SEC07-T14N-R09W
AMC 308480	JWH #8	2297	119			SEC07-T14N-R09W
AMC 308481	JWH #9	2297	121			SEC07-T14N-R09W
AMC 308482	JWH #10	2297	123			SEC07-T14N-R09W

Date: 8/12/2008

2008 AUG 12 P 12: 18
 PHOENIX, ARIZONA

RECEIVED
 BLM AZ STATE OFFICE

Exhibit A

County: Yavapai

State: AZ

<u>BLM Serial #</u>	<u>Claim Name</u>	<u>Original Recording</u>		<u>Amended Recording</u>		<u>Location</u>
		<u>Recording #</u>	<u>Page #</u>	<u>Recording #</u>	<u>Page #</u>	
AMC 308483	JWH #11	2297	125			SEC07-T14N-R09W
AMC 308484	JWH #12	2297	127			SEC07-T14N-R09W
AMC 308485	JWH #13	2297	129			SEC07-T14N-R09W
AMC 308486	JWH #14	2297	131			SEC07-T14N-R09W
AMC 308487	JWH #15	2297	133			SEC07-T14N-R09W
AMC 308488	JWH #16	2297	135			SEC07-T14N-R09W
AMC 308489	JWH #17	2297	137			SEC07-T14N-R09W
AMC 308490	JWH #18	2297	139			SEC07-T14N-R09W
AMC 308491	JWH #19	2297	141			SEC07-T14N-R09W
AMC 308492	JWH #20	2297	143			SEC07-T14N-R09W
AMC 308493	JWH #21	2297	145			SEC18-T14N-R09W
AMC 308494	JWH #22	2297	147			SEC18-T14N-R09W
AMC 308495	JWH #23	2297	149			SEC18-T14N-R09W
AMC 308496	JWH #24	2297	151			SEC18-T14N-R09W
AMC 308497	JWH #25	2297	153			SEC18-T14N-R09W
AMC 308498	JWH #26	2297	155			SEC18-T14N-R09W
AMC 308499	JWH #27	2297	157			SEC18-T14N-R09W
AMC 308500	JWH #28	2297	159			SEC18-T14N-R09W
AMC 308501	JWH #29	2298	320			SEC13-T14N-R10W
AMC 308502	JWH #30	2298	322			SEC13-T14N-R10W
AMC 308503	JWH #31	2298	324			SEC18-T14N-R09W
AMC 308504	JWH #32	2298	326			SEC18-T14N-R09W
AMC 308505	JWH #33	2298	328			SEC18-T14N-R09W
AMC 308506	JWH #34	2298	330			SEC18-T14N-R09W
AMC 308507	JWH #35	2298	332			SEC18-T14N-R09W
AMC 308508	JWH #36	2298	334			SEC18-T14N-R09W
AMC 308509	JWH #37	2298	336			SEC18-T14N-R09W
AMC 308510	JWH #38	2298	338			SEC13-T14N-R10W
AMC 308511	JWH #39	2298	340			SEC13-T14N-R10W
AMC 308512	JWH #40	2298	342			SEC13-T14N-R10W
AMC 308513	JWH #41	2298	344			SEC18-T14N-R09W
AMC 308514	JWH #42	2298	346			SEC18-T14N-R09W
AMC 308515	JWH #43	2298	348			SEC18-T14N-R09W
AMC 308516	JWH #44	2298	350			SEC18-T14N-R09W
AMC 308517	JWH #45	2298	352			SEC18-T14N-R09W
AMC 308518	JWH #46	2298	354			SEC18-T14N-R09W
AMC 308519	JWH #47	2298	356			SEC18-T14N-R09W
AMC 308520	JWH #48	2298	358			SEC18-T14N-R09W

Date: 8/12/2008

Page 8

2008 AUG 12 P 12:18

BLM STATE OFFICE
PHOENIX, ARIZONA

Exhibit A

County: Yavapai

State: AZ

BLM Serial #	Claim Name	Original Recording		Amended Recording		Location
		Recording #	Page #	Recording #	Page #	
AMC 308521	JWH #49	2298	360			SEC13-T14N-R10W
AMC 308522	JWH #50	2298	362			SEC13-T14N-R10W
AMC 308523	JWH #51	2298	364			SEC18-T14N-R09W
AMC 308524	JWH #52	2298	366			SEC18-T14N-R09W
AMC 308525	JWH #53	2298	368			SEC18-T14N-R09W
AMC 308526	JWH #54	2298	370			SEC18-T14N-R09W
AMC 308527	JWH #55	2298	372			SEC18-T14N-R09W
AMC 308528	JWH #56	2298	374			SEC18-T14N-R09W
AMC 308529	JWH #57	2298	376			SEC18-T14N-R09W
AMC 308530	JWH #58	2298	378			SEC18-T14N-R09W
AMC 308531	JWH #59	2298	380			SEC18-T14N-R09W
AMC 308532	JWH #60	2298	382			SEC19-T14N-R09W
AMC 308533	JWH #61	2298	384			SEC19-T14N-R09W
AMC 308534	JWH #62	2298	386			SEC19-T14N-R09W
AMC 308535	JWH #63	2298	388			SEC19-T14N-R09W
AMC 308536	JWH #64	2298	390			SEC19-T14N-R09W
AMC 308537	JWH #65	2298	392			SEC19-T14N-R09W
AMC 308538	JWH #66	2298	394			SEC19-T14N-R09W
AMC 308539	JWH #67	2298	396			SEC19-T14N-R09W
AMC 308540	JWH #68	2298	398			SEC19-T14N-R09W
AMC 308541	JWH #69	2298	400			SEC24-T14N-R10W
AMC 308542	JWH #70	2298	402			SEC24-T14N-R10W
AMC 308543	JWH #71	2298	404			SEC24-T14N-R10W
AMC 308544	JWH #72	2298	406			SEC24-T14N-R10W
AMC 308545	JWH #73	2298	408			SEC24-T14N-R10W
AMC 308546	JWH #74	2298	410			SEC24-T14N-R10W
AMC 308547	JWH #75	2298	412			SEC24-T14N-R10W
AMC 308548	JWH #76	2298	414			SEC24-T14N-R10W
AMC 308549	JWH #77	2298	416			SEC24-T14N-R10W
AMC 317120	LAW 1	2407	887			SEC28-T15N-R10W
AMC 317121	LAW 2	2407	889			SEC28-T15N-R10W
AMC 317122	LAW 3	2407	891			SEC28-T15N-R10W
AMC 317123	LAW 4	2407	893			SEC28-T15N-R10W
AMC 317124	LAW 5	2407	895			SEC33-T15N-R10W
AMC 317125	LAW 6	2407	897			SEC33-T15N-R10W
AMC 317126	LAW 7	2407	899			SEC33-T15N-R10W
AMC 317127	LAW 8	2407	901			SEC33-T15N-R10W
AMC 317128	LAW 9	2407	903			SEC33-T15N-R10W

Date: 8/12/2008

Page 9

RECEIVED
BLM AZ STATE OFFICE
2008 AUG 12 P 12:18
PHOENIX, ARIZONA

Exhibit A

County: Yavapai

State: AZ

BLM Serial #	Claim Name	Original Recording		Amended Recording		Location
		Recording #	Page #	Recording #	Page #	
AMC 317129	LAW 10	2407	905			SEC33-T15N-R10W
AMC 317130	LAW 11	2407	907			SEC33-T15N-R10W
AMC 317131	LAW 12	2407	909			SEC33-T15N-R10W
AMC 317132	LAW 13	2407	911			SEC28-T15N-R10W
AMC 317133	LAW 14	2407	913			SEC28-T15N-R10W
AMC 317134	LAW 15	2407	915			SEC28-T15N-R10W
AMC 317135	LAW 16	2407	917			SEC28-T15N-R10W
AMC 317136	LAW 17	2407	919			SEC33-T15N-R10W
AMC 317137	LAW 18	2407	921			SEC33-T15N-R10W
AMC 317138	LAW 19	2407	923			SEC33-T15N-R10W
AMC 317139	LAW 20	2407	925			SEC33-T15N-R10W
AMC 317140	LAW 21	2407	927			SEC33-T15N-R10W
AMC 317141	LAW 22	2407	929			SEC33-T15N-R10W
AMC 317142	LAW 23	2407	931			SEC33-T15N-R10W
AMC 317143	LAW 24	2407	933			SEC33-T15N-R10W
AMC 317144	LAW 25	2407	934			SEC28-T15N-R10W
AMC 317145	LAW 26	2407	936			SEC28-T15N-R10W
AMC 317146	LAW 27	2407	938			SEC28-T15N-R10W
AMC 317147	LAW 28	2407	940			SEC28-T15N-R10W
AMC 317148	LAW 29	2407	942			SEC28-T15N-R10W
AMC 317149	LAW 30	2407	943			SEC28-T15N-R10W
AMC 317150	LAW 31	2407	945			SEC28-T15N-R10W
AMC 317151	LAW 32	2407	947			SEC28-T15N-R10W
AMC 317152	LAW 33	2407	949			SEC33-T15N-R10W
AMC 317153	LAW 34	2407	951			SEC33-T15N-R10W
AMC 317154	LAW 35	2407	953			SEC33-T15N-R10W
AMC 317155	LAW 36	2407	955			SEC33-T15N-R10W
AMC 317156	LAW 37	2407	957			SEC33-T15N-R10W
AMC 317157	LAW 38	2407	959			SEC33-T15N-R10W
AMC 317158	LAW 39	2407	961			SEC33-T15N-R10W
AMC 317159	LAW 40	2407	963			SEC33-T15N-R10W
AMC 317160	LAW 41	2407	965			SEC28-T15N-R10W
AMC 317161	LAW 42	2407	967			SEC28-T15N-R10W
AMC 317162	LAW 43	2407	969			SEC28-T15N-R10W
AMC 317163	LAW 44	2407	971			SEC28-T15N-R10W
AMC 317164	LAW 45	2407	973			SEC28-T15N-R10W
AMC 317165	LAW 46	2407	975			SEC28-T15N-R10W
AMC 317166	LAW 47	2407	977			SEC28-T15N-R10W

PHOENIX, ARIZONA
 2008 AUG 12 12:18 PM

Date: 8/12/2008

RECEIVED
 BLM STATE OFFICE

Exhibit A

County: Yavapai

State: AZ

BLM Serial #	Claim Name	Original Recording		Amended Recording		Location
		Recording #	Page #	Recording #	Page #	
AMC 317167	LAW 48	2407	979			SEC28-T15N-R10W
AMC 317168	LAW 49	2407	981			SEC33-T15N-R10W
AMC 317169	LAW 50	2407	983			SEC33-T15N-R10W
AMC 317170	LAW 51	2407	985			SEC33-T15N-R10W
AMC 317171	LAW 52	2407	987			SEC33-T15N-R10W
AMC 317172	LAW 53	2407	989			SEC33-T15N-R10W
AMC 317173	LAW 54	2407	991			SEC33-T15N-R10W
AMC 317174	LAW 55	2407	993			SEC33-T15N-R10W
AMC 317175	LAW 56	2407	995			SEC33-T15N-R10W
AMC 317176	LAW 57	2407	997			SEC28-T15N-R10W
AMC 317177	LAW 58	2407	999			SEC28-T15N-R10W
AMC 317178	LAW 59	2408	1			SEC28-T15N-R10W
AMC 317179	LAW 60	2408	3			SEC28-T15N-R10W
AMC 317180	LAW 61	2408	5			SEC28-T15N-R10W
AMC 317181	LAW 62	2408	7			SEC28-T15N-R10W
AMC 317182	LAW 63	2408	9			SEC28-T15N-R10W
AMC 317183	LAW 64	2408	11			SEC28-T15N-R10W
AMC 317184	LAW 65	2408	13			SEC33-T15N-R10W
AMC 317185	LAW 66	2408	15			SEC33-T15N-R10W
AMC 317186	LAW 67	2408	17			SEC33-T15N-R10W
AMC 317187	LAW 68	2408	19			SEC33-T15N-R10W
AMC 317188	LAW 69	2408	21			SEC33-T15N-R10W
AMC 317189	LAW 70	2408	23			SEC33-T15N-R10W
AMC 317190	LAW 71	2408	25			SEC33-T15N-R10W
AMC 317191	LAW 72	2408	27			SEC33-T15N-R10W
AMC 317192	LAW 73	2408	29			SEC28-T15N-R10W
AMC 317193	LAW 74	2408	31			SEC28-T15N-R10W
AMC 317194	LAW 75	2408	33			SEC28-T15N-R10W
AMC 317195	LAW 76	2408	35			SEC28-T15N-R10W
AMC 317196	LAW 77	2408	37			SEC28-T15N-R10W
AMC 317197	LAW 78	2408	39			SEC28-T15N-R10W
AMC 317198	LAW 79	2408	41			SEC28-T15N-R10W
AMC 317199	LAW 80	2408	43			SEC28-T15N-R10W
AMC 317200	LAW 81	2408	45			SEC33-T15N-R10W
AMC 317201	LAW 82	2408	47			SEC33-T15N-R10W
AMC 317202	LAW 83	2408	49			SEC33-T15N-R10W
AMC 317203	LAW 84	2408	51			SEC33-T15N-R10W
AMC 317204	LAW 85	2408	53			SEC33-T15N-R10W

Date: 8/12/2008

RECEIVED
 BLM STATE OFFICE
 PHOENIX, ARIZONA
 2008 AUG 12 P 2:18

Exhibit A

County: Yavapai

State: AZ

<u>BLM Serial #</u>	<u>Claim Name</u>	<u>Original Recording</u>		<u>Amended Recording</u>		<u>Location</u>
		<u>Recording #</u>	<u>Page #</u>	<u>Recording #</u>	<u>Page #</u>	
AMC 317205	LAW 86	2408	55			SEC33-T15N-R10W
AMC 317206	LAW 87	2408	57			SEC33-T15N-R10W
AMC 317207	LAW 88	2408	59			SEC33-T15N-R10W
AMC 317208	LAW 89	2408	61			SEC28-T15N-R10W
AMC 317209	LAW 90	2408	63			SEC28-T15N-R10W
AMC 317210	LAW 91	2408	65			SEC28-T15N-R10W
AMC 317211	LAW 92	2408	67			SEC28-T15N-R10W
AMC 317212	LAW 93	2408	69			SEC28-T15N-R10W
AMC 317213	LAW 94	2408	71			SEC28-T15N-R10W
AMC 317214	LAW 95	2408	73			SEC28-T15N-R10W
AMC 317215	LAW 96	2408	75			SEC28-T15N-R10W
AMC 317216	LAW 97	2408	77			SEC33-T15N-R10W
AMC 317217	LAW 98	2408	79			SEC33-T15N-R10W
AMC 317218	LAW 99	2408	81			SEC33-T15N-R10W
AMC 317219	LAW 100	2408	83			SEC33-T15N-R10W
AMC 317220	LAW 101	2408	85			SEC33-T15N-R10W
AMC 317221	LAW 102	2408	87			SEC33-T15N-R10W
AMC 317222	LAW 103	2408	89			SEC33-T15N-R10W
AMC 317223	LAW 104	2408	91			SEC33-T15N-R10W
AMC 317224	LAW 105	2408	93			SEC28-T15N-R10W
AMC 317225	LAW 106	2408	95			SEC28-T15N-R10W
AMC 317226	LAW 107	2408	97			SEC28-T15N-R10W
AMC 317227	LAW 108	2408	99			SEC28-T15N-R10W
AMC 317228	LAW 109	2408	101			SEC28-T15N-R10W
AMC 317229	LAW 110	2408	103			SEC28-T15N-R10W
AMC 317230	LAW 111	2408	105			SEC28-T15N-R10W
AMC 317231	LAW 112	2408	107			SEC28-T15N-R10W
AMC 317232	LAW 113	2408	109			SEC33-T15N-R10W
AMC 317233	LAW 114	2408	111			SEC33-T15N-R10W
AMC 317234	LAW 115	2408	113			SEC33-T15N-R10W
AMC 317235	LAW 116	2408	115			SEC33-T15N-R10W
AMC 317236	LAW 117	2408	117			SEC33-T15N-R10W
AMC 317237	LAW 118	2408	119			SEC33-T15N-R10W
AMC 317238	LAW 119	2408	121			SEC33-T15N-R10W
AMC 317239	LAW 120	2408	123			SEC33-T15N-R10W
AMC 317240	LAW 121	2408	125			SEC27-T15N-R10W
AMC 317241	LAW 122	2408	127			SEC27-T15N-R10W
AMC 317242	LAW 123	2408	129			SEC27-T15N-R10W

Date: 8/12/2008

Page 12

RECEIVED
 BLM AND STATE OFFICE
 PHOENIX, ARIZONA
 2008 AUG 12 P 12:18

Exhibit A

County: Yavapai

State: AZ

BLM Serial #	Claim Name	Original Recording		Amended Recording		Location
		Recording #	Page #	Recording #	Page #	
AMC 317243	LAW 124	2408	131			SEC27-T15N-R10W
AMC 317244	LAW 125	2408	133			SEC27-T15N-R10W
AMC 317245	LAW 126	2408	135			SEC27-T15N-R10W
AMC 317246	LAW 127	2408	137			SEC27-T15N-R10W
AMC 317247	LAW 128	2408	139			SEC27-T15N-R10W
AMC 317248	LAW 129	2408	141			SEC34-T15N-R10W
AMC 317249	LAW 130	2408	143			SEC34-T15N-R10W
AMC 317250	LAW 131	2408	145			SEC34-T15N-R10W
AMC 317251	LAW 132	2408	147			SEC34-T15N-R10W
AMC 317252	LAW 133	2408	149			SEC34-T15N-R10W
AMC 317253	LAW 134	2408	151			SEC34-T15N-R10W
AMC 317254	LAW 135	2408	153			SEC34-T15N-R10W
AMC 317255	LAW 136	2408	155			SEC34-T15N-R10W
AMC 317256	LAW 137	2408	157			SEC34-T15N-R10W
AMC 317257	LAW 138	2408	159			SEC34-T15N-R10W
AMC 317258	LAW 139	2408	161			SEC34-T15N-R10W
AMC 317259	LAW 140	2408	163			SEC34-T15N-R10W
AMC 317260	LAW 141	2408	165			SEC34-T15N-R10W
AMC 317261	LAW 142	2408	167			SEC34-T15N-R10W
AMC 317262	LAW 143	2408	169			SEC34-T15N-R10W
AMC 317263	LAW 144	2408	171			SEC34-T15N-R10W
AMC 317268	LAW 149	2408	181			SEC34-T15N-R10W
AMC 317269	LAW 150	2408	183			SEC34-T15N-R10W
AMC 317270	LAW 151	2408	185			SEC34-T15N-R10W
AMC 317271	LAW 152	2408	187			SEC34-T15N-R10W
AMC 317276	LAW 157	2408	197			SEC34-T15N-R10W
AMC 317277	LAW 158	2408	199			SEC34-T15N-R10W
AMC 317278	LAW 159	2408	201			SEC34-T15N-R10W
AMC 317279	LAW 160	2408	203			SEC34-T15N-R10W
AMC 317284	LAW 165	2408	213			SEC35-T15N-R10W
AMC 317285	LAW 166	2408	215			SEC35-T15N-R10W
AMC 317286	LAW 167	2408	217			SEC35-T15N-R10W
AMC 317287	LAW 168	2408	219			SEC35-T15N-R10W
AMC 317292	LAW 173	2408	229			SEC35-T15N-R10W
AMC 317293	LAW 174	2408	231			SEC35-T15N-R10W
AMC 317294	LAW 175	2408	233			SEC35-T15N-R10W
AMC 317295	LAW 176	2408	235			SEC35-T15N-R10W
AMC 317296	LAW 177	2408	237			SEC35-T15N-R10W

Date: 8/12/2008

RECEIVED
 BLM STATE OFFICE
 PHOENIX, ARIZONA
 2008 AUG 12 P 12:18

Exhibit A

County: Yavapai

State: AZ

<u>BLM Serial #</u>	<u>Claim Name</u>	<u>Original Recording</u>		<u>Amended Recording</u>		<u>Location</u>
		<u>Recording #</u>	<u>Page #</u>	<u>Recording #</u>	<u>Page #</u>	
AMC 317297	LAW 178	2408	239			SEC35-T15N-R10W
AMC 317298	LAW 179	2408	241			SEC35-T15N-R10W
AMC 317299	LAW 180	2408	243			SEC35-T15N-R10W
AMC 317300	LAW 181	2408	245			SEC35-T15N-R10W
AMC 317301	LAW 182	2408	247			SEC35-T15N-R10W
AMC 317302	LAW 183	2408	249			SEC35-T15N-R10W
AMC 317303	LAW 184	2408	251			SEC35-T15N-R10W
AMC 317304	LAW 185	2408	253			SEC35-T15N-R10W
AMC 317305	LAW 186	2408	255			SEC35-T15N-R10W
AMC 317306	LAW 187	2408	257			SEC35-T15N-R10W
AMC 317307	LAW 188	2408	259			SEC35-T15N-R10W
AMC 317308	LAW 189	2408	261			SEC35-T15N-R10W
AMC 317309	LAW 190	2408	263			SEC35-T15N-R10W
AMC 317310	LAW 191	2408	265			SEC35-T15N-R10W
AMC 317311	LAW 192	2408	267			SEC35-T15N-R10W
AMC 317312	LAW 193	2408	269			SEC26-T15N-R10W
AMC 317313	LAW 194	2408	271			SEC26-T15N-R10W
AMC 317314	LAW 195	2408	273			SEC26-T15N-R10W
AMC 317315	LAW 196	2408	275			SEC26-T15N-R10W
AMC 317316	LAW 197	2408	277			SEC35-T15N-R10W
AMC 317317	LAW 198	2408	279			SEC35-T15N-R10W
AMC 317318	LAW 199	2408	281			SEC35-T15N-R10W
AMC 317319	LAW 200	2408	283			SEC35-T15N-R10W
AMC 317320	LAW 201	2408	285			SEC35-T15N-R10W
AMC 317321	LAW 202	2408	287			SEC35-T15N-R10W
AMC 317322	LAW 203	2408	289			SEC35-T15N-R10W
AMC 317323	LAW 204	2408	291			SEC35-T15N-R10W
AMC 317324	LAW 205	2408	293			SEC26-T15N-R10W
AMC 317325	LAW 206	2408	295			SEC26-T15N-R10W
AMC 317326	LAW 207	2408	297			SEC26-T15N-R10W
AMC 317327	LAW 208	2408	299			SEC35-T15N-R10W
AMC 317328	LAW 209	2408	301			SEC35-T15N-R10W
AMC 317329	LAW 210	2408	303			SEC35-T15N-R10W
AMC 317330	LAW 211	2408	305			SEC35-T15N-R10W
AMC 317331	LAW 212	2408	307			SEC35-T15N-R10W
AMC 317332	LAW 213	2408	309			SEC35-T15N-R10W
AMC 317333	LAW 214	2408	311			SEC35-T15N-R10W
AMC 317334	LAW 215	2408	313			SEC35-T15N-R10W

Date: 8/12/2008

Page 14

PHOENIX, ARIZONA
 2008 AUG 12 P 12:18
 BLM STATE OFFICE

Exhibit A

County: Yavapai

State: AZ

<u>BLM Serial #</u>	<u>Claim Name</u>	<u>Original Recording</u>		<u>Amended Recording</u>		<u>Location</u>
		<u>Recording #</u>	<u>Page #</u>	<u>Recording #</u>	<u>Page #</u>	
AMC 317335	LAW 216	2408	315			SEC26-T15N-R10W
AMC 317336	LAW 217	2408	317			SEC26-T15N-R10W
AMC 317337	LAW 218	2408	319			SEC26-T15N-R10W
AMC 317338	LAW 219	2408	321			SEC26-T15N-R10W
AMC 317339	LAW 220	2408	323			SEC35-T15N-R10W
AMC 317340	LAW 221	2408	325			SEC35-T15N-R10W
AMC 317341	LAW 222	2408	327			SEC35-T15N-R10W
AMC 317342	LAW 223	2408	329			SEC35-T15N-R10W
AMC 317343	LAW 224	2408	331			SEC35-T15N-R10W
AMC 317344	LAW 225	2408	333			SEC35-T15N-R10W
AMC 317345	LAW 226	2408	335			SEC35-T15N-R10W
AMC 317346	LAW 227	2408	337			SEC35-T15N-R10W
AMC 317347	LAW 228	2408	339			SEC26-T15N-R10W
AMC 317348	LAW 229	2408	341			SEC26-T15N-R10W
AMC 317349	LAW 230	2408	343			SEC26-T15N-R10W
AMC 317350	LAW 231	2408	345			SEC26-T15N-R10W
AMC 317351	LAW 232	2408	347			SEC26-T15N-R10W
AMC 317352	LAW 233	2408	349			SEC35-T15N-R10W
AMC 317353	LAW 234	2408	351			SEC35-T15N-R10W
AMC 317354	LAW 235	2408	353			SEC35-T15N-R10W
AMC 317355	LAW 236	2408	355			SEC35-T15N-R10W
AMC 317356	LAW 237	2408	357			SEC35-T15N-R10W
AMC 317357	LAW 238	2408	359			SEC35-T15N-R10W
AMC 317358	LAW 239	2408	361			SEC35-T15N-R10W
AMC 317359	LAW 240	2408	363			SEC35-T15N-R10W
AMC 322631	JWH 80	2494	611			SEC07-T14N-R09W
AMC 322632	JWH 81	2494	613			SEC07-T14N-R09W
AMC 322633	JWH 82	2494	615			SEC07-T14N-R09W
AMC 322634	JWH 83	2494	617			SEC07-T14N-R09W
AMC 362070	KIM-1	4166	88			SEC09-T14N-R09W
AMC 362071	KIM-2	4166	89			SEC09-T14N-R09W
AMC 362072	KIM-3	4166	90			SEC09-T14N-R09W
AMC 362073	KIM-4	4166	91			SEC09-T14N-R09W
AMC 362074	KIM-5	4166	92			SEC09-T14N-R09W
AMC 362075	KIM-6	4166	93			SEC09-T14N-R09W
AMC 362076	KIM-7	4166	94			SEC09-T14N-R09W
AMC 362077	KIM-8	4166	95			SEC09-T14N-R09W
AMC 362078	KIM-9	4166	96			SEC09-T14N-R09W

Date: 8/12/2008

RECEIVED
 B.L.M. AZ STATE OFFICE
 2008 AUG 12 P 12:18
 PHOENIX, ARIZONA

Exhibit A

County: Yavapai

State: AZ

BLM Serial #	Claim Name	Original Recording		Amended Recording		Location
		Recording #	Page #	Recording #	Page #	
AMC 362079	KIM-10	4166	97			SEC09-T14N-R09W
AMC 362080	KIM-11	4166	98			SEC09-T14N-R09W
AMC 362081	KIM-12	4166	99			SEC09-T14N-R09W
AMC 362082	KIM-13	4166	100			SEC09-T14N-R09W
AMC 362083	KIM-14	4166	101			SEC09-T14N-R09W
AMC 362084	KIM-15	4166	102			SEC09-T14N-R09W
AMC 362085	KIM-16	4166	103			SEC09-T14N-R09W
AMC 362086	KIM-17	4166	104			SEC08-T14N-R09W
AMC 362087	KIM-18	4166	105			SEC08-T14N-R09W
AMC 362088	KIM-19	4166	106			SEC08-T14N-R09W
AMC 362089	KIM-20	4166	107			SEC08-T14N-R09W
AMC 362090	KIM-21	4166	108			SEC08-T14N-R09W
AMC 362091	KIM-22	4166	109			SEC08-T14N-R09W
AMC 362092	KIM-23	4166	110			SEC08-T14N-R09W
AMC 362093	KIM-24	4166	111			SEC08-T14N-R09W
AMC 362094	KIM-25	4166	112			SEC08-T14N-R09W
AMC 362095	KIM-26	4166	113			SEC08-T14N-R09W
AMC 362096	KIM-27	4166	114			SEC08-T14N-R09W
AMC 362097	KIM-28	4166	115			SEC08-T14N-R09W
AMC 362098	KIM-29	4166	116			SEC08-T14N-R09W
AMC 362099	KIM-30	4166	117			SEC08-T14N-R09W
AMC 362100	KIM-31	4166	118			SEC09-T14N-R09W
AMC 362101	KIM-32	4166	119			SEC09-T14N-R09W
AMC 362102	KIM-33	4166	120			SEC09-T14N-R09W
AMC 364582	WP-1	4214	518			SEC08-T14N-R09W
AMC 364583	WP-2	4214	519			SEC08-T14N-R09W
AMC 364584	WP-3	4214	520			SEC08-T14N-R09W
AMC 364585	WP-4	4214	521			SEC08-T14N-R09W
AMC 364586	WP-5	4214	522			SEC08-T14N-R09W
AMC 364587	WP-6	4214	523			SEC08-T14N-R09W
AMC 364588	WP-7	4214	524			SEC08-T14N-R09W
AMC 364595	WP-14	4214	531			SEC08-T14N-R09W
AMC 364596	WP-15	4214	532			SEC08-T14N-R09W
AMC 364597	WP-16	4214	533			SEC08-T14N-R09W
AMC 364598	WP-17	4214	534			SEC08-T14N-R09W
AMC 364599	WP-18	4214	535			SEC08-T14N-R09W
AMC 364600	WP-19	4214	536			SEC08-T14N-R09W
AMC 364601	WP-20	4214	537			SEC08-T14N-R09W

Date: 8/12/2008

RECEIVED
 B.L.M. STATE OFFICE
 PHOENIX, ARIZONA
 2008 AUG 12 P 12:18

Exhibit A

County: Yavapai

State: AZ

<u>BLM Serial #</u>	<u>Claim Name</u>	<u>Original Recording</u>		<u>Amended Recording</u>		<u>Location</u>
		<u>Recording #</u>	<u>Page #</u>	<u>Recording #</u>	<u>Page #</u>	
AMC 364602	WP-21	4214	538			SEC08-T14N-R09W
AMC 364603	WP-22	4214	539			SEC08-T14N-R09W
AMC 366982	WP-23	4302	834			SEC08-T14N-R09W
AMC 366983	WP-24	4302	835			SEC08-T14N-R09W
AMC 366984	WP-25	4302	836			SEC08-T14N-R09W
AMC 366985	WP-26	4302	837			SEC08-T14N-R09W
AMC 366986	WP-27	4302	838			SEC08-T14N-R09W
AMC 366987	WP-28	4302	839			SEC08-T14N-R09W
No. Of Claims	610					

RECEIVED
B.L.M. AZ STATE OFFICE
2008 AUG 12 P 12: 18
PHOENIX, ARIZONA

United States Department of the Interior,

Bureau of Land Management

BUSINESS & SUPPORT SVCS DIV

ONE N CENTRAL AVE SUITE 800

PHOENIX, AZ 85004 -4427

Phone: (602) 417-9200

Receipt

No:

1759290

Transaction #: 1816774
Date of Transaction: 08/12/2008

CUSTOMER: D SITWELL
 FREEPORT MCMORAN CORP
 ONE NORTH CENTRAL AVE
 PHOENIX, AZ 85004

LINE #	QTY	DESCRIPTION	REMARKS	UNIT PRICE	TOTAL
1	1.00	LOCATABLE MINERALS / MINING CLAIMS-NOT NEW-UNADJUD, ONE AUTH NO. ONLY / MINING CLAIM MONEY RECEIVED (455) CASES: AMC31840/\$76250.00	MAINT 2009/6/19	610 - n/a -	76250.00
TOTAL:					\$76,250.00

PAYMENT INFORMATION			
1	AMOUNT:	\$76,250.00	POSTMARKED: N/A
	TYPE:	CHECK	RECEIVED: 08/12/2008
	CHECK NO:	621497	
	NAME:	FREEPORT MCMORAN CORP SITWELL, D ONE NORTH CENTRAL AVE PHOENIX AZ 85004	

REMARKS

This receipt was generated by the automated BLM Collections and Billing System and is a paper representation of a portion of the official electronic record contained therein.

United States Department of the Interior

Bureau of Land Management
 BUSINESS & SUPPORT SVCS DIV
 ONE N CENTRAL AVE SUITE 800
 PHOENIX, AZ 85004 -4427
 Phone: (602) 417-9200

Receipt

No:

1759290

Transaction #: 1816774

Date of Transaction: 08/12/2008

corrected receipt

CUSTOMER: D SITWELL
 FREEPORT MCMORAN CORP
 ONE NORTH CENTRAL AVE
 PHOENIX, AZ 85004

LINE #	QTY	DESCRIPTION	REMARKS	UNIT PRICE	TOTAL
1	1.00	LOCATABLE MINERALS / MINING CLAIMS-NOT NEW-UNADJUD, ONE AUTH NO. ONLY / MINING CLAIM MONEY RECEIVED (455) CASES: AMC31840/\$76250.00	MAINT 2009/610	- n/a -	76250.00
TOTAL:					\$76,250.00

PAYMENT INFORMATION

1	AMOUNT:	\$76,250.00	POSTMARKED:	N/A
	TYPE:	CHECK	RECEIVED:	08/12/2008
	CHECK NO:	621497		
	NAME:	FREEPORT MCMORAN CORP SITWELL, D ONE NORTH CENTRAL AVE PHOENIX AZ 85004		

REMARKS

This receipt was generated by the automated BLM Collections and Billing System and is a paper representation of a portion of the official electronic record contained therein.

AMC 63137 AMC 31840
 7998 38688
 131683 61004
 159967 62882
 305766
 308466
 317120
 322631
 362070
 364582

RECEIVED
 B.L.M. AZ STATE OFFICE
 2007 AUG 21 A 8:10
 PHOENIX, ARIZONA

August 20, 2007

After recording, return to:
 Phelps Dodge Corporation
 Attn: D. Stillwell
 1 North Central Avenue
 Phoenix, AZ 85004

Bureau of Land Management
 Department of the Interior
 222 N. Central Avenue
 Phoenix, AZ 85004

NOTICE OF INTENT TO HOLD MINING CLAIMS AND PAYMENT OF BLM MAINTENANCE FEE

Re: Payment of Annual Claim Maintenance Fee

Dear Sir or Madam:


This will serve as notice that Phelps Dodge Bagdad, Inc., formerly known as Cyprus Bagdad Copper Corporation, whose address for purposes of this filing is Land and Water Department, One North Central Ave., 17th Floor, Phoenix, Arizona 85004, intends to hold the mining claims and/or mill sites described on Exhibit A attached hereto for the assessment year ending at 12 o'clock, noon, on September 1, 2008 by payment of the annual maintenance fee of \$125 per claim or site. Payment of such amount is made herewith for such assessment year for each of the claims and sites, the name, and BLM serial number with the book and page or index number of recording of the location notice in the official records of Yavapai County, Arizona, of which, is set forth on Exhibit A attached hereto and by this reference incorporated herein.

Donald A. Stillwell
 Donald A. Stillwell for
 Phelps Dodge Bagdad, Inc.

State of Arizona)
) ss.
 County of Maricopa)

The foregoing instrument was acknowledged before me on Aug 20, 2007, by Donald A. Stillwell, on behalf of Phelps Dodge Bagdad, Inc.

(Seal)



Leslie Nielsen
 Notary Public
 My commission expires: 9-30-08

EXHIBIT A

County: Yavapai

State: AZ

BLM Serial #	Claim Name	Original Recording		Amended Recording		Location
		Recording #	Page #	Recording #	Page #	
AMC 031840	RS 129	1185	243			SEC34-T15N-R10W
AMC 031841	RS 130	1185	245			SEC34-T15N-R10W
AMC 031842	RS 131	1185	247			SEC34-T15N-R10W
AMC 031843	RS 132	1185	249			SEC34-T15N-R10W
AMC 031844	RS 133	1185	251			SEC34-T15N-R10W
AMC 031845	RS 134	1185	253			SEC34-T15N-R10W
AMC 031846	RS 135	1185	255			SEC34-T15N-R10W
AMC 031847	RS 136	1185	257			SEC34-T15N-R10W
AMC 031856	RS 145	1185	275			SEC34-T15N-R10W
AMC 031857	RS 146	1185	277			SEC34-T15N-R10W
AMC 031858	RS 147	1185	279			SEC34-T15N-R10W
AMC 031859	RS 148	1185	281			SEC34-T15N-R10W
AMC 031860	RS 149	1185	283			SEC34-T15N-R10W
AMC 031861	RS 150	1185	285			SEC34-T15N-R10W
AMC 031862	RS 151	1185	287			SEC34-T15N-R10W
AMC 031863	RS 152	1185	289			SEC34-T15N-R10W
AMC 031872	RS 165	1185	307			SEC34-T15N-R10W
AMC 031873	RS 166	1185	309			SEC34-T15N-R10W
AMC 031874	RS 167	1185	311			SEC34-T15N-R10W
AMC 031875	RS 168	1185	313			SEC34-T15N-R10W
AMC 031884	RS 181	1185	331			SEC34-T15N-R10W
AMC 031885	RS 182	1185	333			SEC34-T15N-R10W
AMC 031886	RS 183	1185	335			SEC34-T15N-R10W
AMC 031887	RS 184	1185	337			SEC34-T15N-R10W
AMC 031896	RS 197	1185	355			SEC34-T15N-R10W
AMC 031897	RS 198	1185	357			SEC34-T15N-R10W
AMC 031898	RS 199	1185	359			SEC34-T15N-R10W
AMC 031899	RS 200	1185	361			SEC34-T15N-R10W
AMC 031900	RS 213	1185	363			SEC34-T15N-R10W
AMC 031901	RS 214	1185	365			SEC34-T15N-R10W
AMC 031902	RS 215	1185	367			SEC34-T15N-R10W
AMC 031903	RS 216	1185	369			SEC34-T15N-R10W
AMC 038690	DEER NO. 3	580	730			SEC12-T14N-R10W
AMC 038691	DEER NO. 4	580	731			SEC12-T14N-R10W
AMC 038692	DEER NO. 5	580	732			SEC12-T14N-R10W
AMC 038693	DEER NO. 6	580	733			SEC12-T14N-R10W
AMC 038694	DEER NO. 7A	1202	282			SEC12-T14N-R10W
AMC 038695	DEER NO. 8A	1202	284			SEC12-T14N-R10W
AMC 038696	DEER NO. 9	580	881			SEC12-T14N-R10W
AMC 038708	DEER # 21	669	962			SEC12-T14N-R10W
AMC 038709	DEER # 22	669	963			SEC12-T14N-R10W
AMC 038710	DEER # 23	669	964			SEC12-T14N-R10W

RECEIVED
B.L.M. AZ STATE OFFICE

2007 AUG 21
PHOENIX, ARIZONA
AUG 19

EXHIBIT A

County: Yavapai

State: AZ

<u>BLM Serial #</u>	<u>Claim Name</u>	<u>Original Recording</u>		<u>Amended Recording</u>		<u>Location</u>
		<u>Recording #</u>	<u>Page #</u>	<u>Recording #</u>	<u>Page #</u>	
AMC 038711	DEER # 24	669	965			SEC12-T14N-R10W
AMC 038712	DEER # 25	669	966			SEC12-T14N-R10W
AMC 038713	DEER # 26	669	967			SEC12-T14N-R10W
AMC 038714	DEER # 27	669	968			SEC12-T14N-R10W
AMC 038715	DEER # 28	669	969			SEC13-T14N-R10W
AMC 038716	DEER # 29	669	970			SEC13-T14N-R10W
AMC 038717	DEER # 30	669	971			SEC12-T14N-R10W
AMC 038718	DEER # 31	669	972			SEC12-T14N-R10W
AMC 038719	DEER # 32	669	973			SEC12-T14N-R10W
AMC 038720	DEER # 33	669	974			SEC12-T14N-R10W
AMC 038721	DEER # 34	669	975			SEC13-T14N-R10W
AMC 038722	DEER # 35	669	976			SEC13-T14N-R10W
AMC 038723	DEER # 36	669	977			SEC13-T14N-R10W
AMC 038724	DEER # 37	669	978			SEC13-T14N-R10W
AMC 038725	DEER # 38	669	979			SEC12-T14N-R10W
AMC 038726	DEER # 39	669	980			SEC12-T14N-R10W
AMC 038727	DEER # 40	669	981			SEC12-T14N-R10W
AMC 038728	DEER # 41	669	982			SEC12-T14N-R10W
AMC 038729	DEER # 42	669	983			SEC13-T14N-R10W
AMC 038730	DEER # 43	669	984			SEC13-T14N-R10W
AMC 038731	DEER # 44	669	985			SEC13-T14N-R10W
AMC 038732	DEER # 45	669	986			SEC13-T14N-R10W
AMC 038733	DEER # 46	669	987			SEC13-T14N-R10W
AMC 038734	DEER # 47	669	988			SEC13-T14N-R10W
AMC 038735	DEER # 48	669	989			SEC11-T14N-R10W
AMC 038736	DEER # 49	669	990			SEC11-T14N-R10W
AMC 038737	DEER # 50	669	991			SEC14-T14N-R10W
AMC 038738	DEER # 51	669	992			SEC14-T14N-R10W
AMC 038739	DEER # 52	669	993			SEC14-T14N-R10W
AMC 038740	DEER # 53 (RELOCATION)	695	390			SEC13-T14N-R10W
AMC 038741	DEER # 54	669	995			SEC14-T14N-R10W
AMC 038742	DEER # 55	669	996			SEC14-T14N-R10W
AMC 038743	DEER # 56	669	997			SEC14-T14N-R10W
AMC 038744	DEER # 57	669	998			SEC14-T14N-R10W
AMC 038745	DEER # 58	669	999			SEC14-T14N-R10W
AMC 038746	DEER # 59	670	001			SEC14-T14N-R10W
AMC 038747	DEER # 60 (RELOCATION)	695	391			SEC14-T14N-R10W
AMC 038748	DEER # 61	670	003			SEC14-T14N-R10W
AMC 038749	DEER # 62	670	004			SEC14-T14N-R10W
AMC 038750	DEER # 63	670	005			SEC14-T14N-R10W
AMC 038751	DEER # 64	670	006			SEC14-T14N-R10W
AMC 038767	DEER # 81	938	474			SEC12-T14N-R10W

PHOENIX, ARIZONA

2007 AUG 21 8:10

RECEIVED
B.L.M. AZ STATE OFFICE

EXHIBIT A

County: Yavapai

State: AZ

BLM Serial #	Claim Name	Original Recording		Amended Recording		Location
		Recording #	Page #	Recording #	Page #	
AMC 038768	DEER # 82	938	475			SEC12-T14N-R10W
AMC 038769	DEER # 83	938	476			SEC12-T14N-R10W
AMC 038770	DEER # 84	938	477			SEC12-T14N-R10W
AMC 061004	BONANZA	156	243	1385	655	SEC07-T14N-R09W
AMC 061005	POLARIS	156	247	4214	514	SEC08-T14N-R09W
AMC 062882	KEYNOTE	108	189			SEC20-T14N-R09W
AMC 062883	MOON ANCHOR	076	374			SEC19-T14N-R09W
AMC 062884	BIRD EYE	076	375			SEC19-T14N-R09W
AMC 062885	LONGVIEW	050	191	071	025	SEC30-T14N-R09W
AMC 062886	NINO	017	007			SEC19-T14N-R09W
AMC 062887	QUEEN EXTENSION #1	004	538			SEC20-T14N-R09W
AMC 062888	BRUCE #1	608	348			SEC19-T14N-R09W
AMC 062889	BRUCE #3	608	350			SEC19-T14N-R09W
AMC 062890	R & R #2	608	345			SEC18-T14N-R09W
AMC 062891	JOS #5	576	129			SEC19-T14N-R09W
AMC 062892	JOS #6	576	130			SEC19-T14N-R09W
AMC 062893	CYPRUS NO 1	005	483	025	589	SEC20-T14N-R09W
AMC 062894	CYPRUS NO 2	005	484	025	590	SEC20-T14N-R09W
AMC 062895	CYPRUS NO 3	005	485	025	591	SEC20-T14N-R09W
AMC 062896	CYPRUS NO. 4	013	022	049	525	SEC20-T14N-R09W
AMC 062897	CYPRUS NO. 5	013	023	049	526	SEC17-T14N-R09W
AMC 062898	CYPRUS NO 6	013	024	049	527	SEC20-T14N-R09W
AMC 062899	CYPRUS #7	049	528			SEC19-T14N-R09W
AMC 062900	CYPRUS #8	049	529			SEC19-T14N-R09W
AMC 062901	CYPRUS #9	049	530			SEC19-T14N-R09W
AMC 062902	CYPRUS #10	049	531			SEC19-T14N-R09W
AMC 062903	CYPRUS #11	049	532			SEC19-T14N-R09W
AMC 062904	CYPRUS #12	049	533			SEC19-T14N-R09W
AMC 062905	CYPRUS #13	049	534			SEC19-T14N-R09W
AMC 062906	CYPRUS # 14	071	024			SEC20-T14N-R09W
AMC 062907	CYPRUS #15	162	190			SEC18-T14N-R09W
AMC 062908	L. & W.	015	227			SEC19-T14N-R09W
AMC 062909	L. & W. NO. 3	015	230			SEC19-T14N-R09W
AMC 062910	L. & W. NO. 4	015	231			SEC19-T14N-R09W
AMC 062911	L. & W. NO. 5	015	232			SEC19-T14N-R09W
AMC 062912	BETA NO. 1	013	546			SEC19-T14N-R09W
AMC 062913	BETA NO. 2	013	547	025	588	SEC19-T14N-R09W
AMC 062914	BETA NO. 3	013	548			SEC19-T14N-R09W
AMC 062915	PLYMOUTH	131	046			SEC17-T14N-R09W
AMC 062916	PLYMOUTH EXTENSION	156	246			SEC20-T14N-R09W
AMC 062917	VALENCIA	156	248			SEC17-T14N-R09W
AMC 063176	OCTAROON	144	367			SEC14-T14N-R10W

RECEIVED
 B.L.M. AZ STATE OFFICE
 2007 AUG 21 8:10 A
 PHOENIX, ARIZONA

EXHIBIT A

County: Yavapai

State: AZ

BLM Serial #	Claim Name	Original Recording		Amended Recording		Location
		Recording #	Page #	Recording #	Page #	
AMC 063177	OCTAROON NO. 1	144	368			SEC14-T14N-R10W
AMC 063178	RED MT. COPPER NO 1	358	215			SEC14-T14N-R10W
AMC 063179	RED MT. COPPER NO 2	358	216			SEC14-T14N-R10W
AMC 063180	RED MT. COPPER NO 3	358	217			SEC14-T14N-R10W
AMC 063181	RED MT. COPPER NO 4	358	218			SEC14-T14N-R10W
AMC 063182	RED MT. COPPER NO 5	358	219			SEC14-T14N-R10W
AMC 063183	RED MT. COPPER NO 6	358	220			SEC14-T14N-R10W
AMC 063184	RED MT. COPPER NO 7	358	221			SEC14-T14N-R10W
AMC 063185	RED MT. COPPER NO 8	358	222			SEC14-T14N-R10W
AMC 063186	RED MT. COPPER NO 9	358	223			SEC23-T14N-R10W
AMC 063187	COPPER-RIDGE NO 1	358	206			SEC14-T14N-R10W
AMC 063188	COPPER-RIDGE NO 2	358	207			SEC15-T14N-R10W
AMC 063189	COPPER-RIDGE NO 3	358	208			SEC15-T14N-R10W
AMC 063190	COPPER RIDGE NO 4	358	209			SEC14-T14N-R10W
AMC 063191	COPPER RIDGE NO 5	358	210			SEC15-T14N-R10W
AMC 063192	COPPER RIDGE NO 6	358	211			SEC22-T14N-R10W
AMC 063193	COPPER RIDGE NO 7	358	212			SEC22-T14N-R10W
AMC 063194	COPPER RIDGE NO 8	358	213			SEC22-T14N-R10W
AMC 063195	COPPER RIDGE NO 9	358	214			SEC22-T14N-R10W
AMC 063196	ISO #1	563	346			SEC14-T14N-R10W
AMC 063197	ISO #2	563	347			SEC15-T14N-R10W
AMC 063198	ISO #3	563	348			SEC15-T14N-R10W
AMC 063199	ISO #4	563	349			SEC15-T14N-R10W
AMC 063200	ISO #5	563	350			SEC15-T14N-R10W
AMC 063201	ISO #6	563	351			SEC15-T14N-R10W
AMC 063202	ISO #7	563	352			SEC23-T14N-R10W
AMC 063203	ISO #8	563	353			SEC23-T14N-R10W
AMC 063204	ISO #9	563	354			SEC23-T14N-R10W
AMC 063205	ISO #10	563	355			SEC22-T14N-R10W
AMC 063206	ISO #11	563	356			SEC22-T14N-R10W
AMC 063207	ISO #12	563	357			SEC22-T14N-R10W
AMC 063208	ISO #13	563	358			SEC15-T14N-R10W
AMC 063209	ISO #14	563	359			SEC22-T14N-R10W
AMC 063210	ISO #15	568	502			SEC15-T14N-R10W
AMC 063211	ISO #16	568	503			SEC15-T14N-R10W
AMC 063227	JLM 10	1230	885	4214	516	SEC08-T14N-R09W
AMC 063228	JLM 11	1230	887			SEC08-T14N-R09W
AMC 063229	JLM 12	1230	889			SEC08-T14N-R09W
AMC 063238	CY-28	1230	911			SEC08-T14N-R09W
AMC 063249	CY-6	905	230	4214	517	SEC08-T14N-R09W
AMC 063250	CY-7	905	231			SEC08-T14N-R09W
AMC 063251	CY-8	905	232			SEC08-T14N-R09W



RECEIVED
 B.L.M. AZ STATE OFFICE
 2007 AUG 21 8:11 AM

Date: 8/10/2007

Page: 4 of 15

42

EXHIBIT A

County: Yavapai

State: AZ

BLM Serial #	Claim Name	Original Recording		Amended Recording		Location
		Recording #	Page #	Recording #	Page #	
✓ AMC 063252	CY-9	905	233			SEC08-T14N-R09W
✓ AMC 063253	CY-10	905	234			SEC08-T14N-R09W
AMC 063254	CY-11	905	235			SEC08-T14N-R09W
AMC 063255	CY-12	905	236			SEC08-T14N-R09W
AMC 079981	R & R #1	608	344			SEC19-T14N-R09W
AMC 079982	R & R #3	608	346			SEC18-T14N-R09W
AMC 079983	R & R #4	608	347			SEC19-T14N-R09W
AMC 079984	BRUCE #2	608	349			SEC19-T14N-R09W
AMC 079985	JOS #1	576	125			SEC19-T14N-R09W
AMC 079986	JOS #2	576	126			SEC19-T14N-R09W
AMC 079987	JOS #3	576	127	761	181	SEC19-T14N-R09W
AMC 079988	JOS #4	576	128			SEC19-T14N-R09W
AMC 079989	COMBINE NO. 2	511	463			SEC18-T14N-R09W
AMC 079990	L. & W. NO. 1	015	228			SEC19-T14N-R09W
✓ AMC 079991	L. & W. NO. 2	015	229			SEC19-T14N-R09W
AMC 079992	L. & W. NO. 6	015	233			SEC19-T14N-R09W
AMC 079993	L. & W. FRACTION	015	226	761	182	SEC19-T14N-R09W
AMC 079994	POSSIBILITIES NO. 1	015	225			SEC19-T14N-R09W
AMC 131683	PONDEROSA	1385	650	4214	515	SEC07-T14N-R09W
AMC 159967	BM 1	1441	332			SEC26-T15N-R10W
AMC 159968	BM 2	1441	334			SEC26-T15N-R10W
AMC 305766	BEV 1	2265	277			SEC09-T14N-R09W
AMC 305767	BEV 2	2265	279			SEC09-T14N-R09W
AMC 305768	BEV 3	2265	281			SEC09-T14N-R09W
AMC 305769	BEV 4	2265	283			SEC09-T14N-R09W
AMC 305770	BEV 5	2265	285			SEC09-T14N-R09W
AMC 305771	BEV 6	2265	287			SEC09-T14N-R09W
AMC 305772	BEV 7	2265	289			SEC09-T14N-R09W
AMC 305773	BEV 8	2265	291			SEC09-T14N-R09W
✓ AMC 305774	BEV 9	2265	293			SEC09-T14N-R09W
AMC 305775	BEV 10	2265	295			SEC09-T14N-R09W
AMC 305776	BEV 11	2265	297			SEC09-T14N-R09W
AMC 305777	BEV 12	2265	299			SEC09-T14N-R09W
AMC 305778	BEV 13	2265	301			SEC09-T14N-R09W
AMC 305779	BEV 14	2265	303			SEC09-T14N-R09W
AMC 305780	BEV 15	2265	305			SEC09-T14N-R09W
AMC 305781	BEV 16	2265	307			SEC09-T14N-R09W
AMC 305782	BEV 17	2265	309			SEC09-T14N-R09W
AMC 305783	BEV 18	2265	311			SEC09-T14N-R09W
AMC 305784	BEV 19	2265	313			SEC09-T14N-R09W
AMC 305785	BEV 20	2265	315			SEC09-T14N-R09W
AMC 305786	BEV 21	2265	317			SEC09-T14N-R09W

RECEIVED
 S.L.M. AZ STATE OFFICE
 AUG 21 8:11 AM '07
 PHOENIX, ARIZONA

42

EXHIBIT A

County: Yavapai

State: AZ

<u>BLM Serial #</u>	<u>Claim Name</u>	<u>Original Recording</u>		<u>Amended Recording</u>		<u>Location</u>
		<u>Recording #</u>	<u>Page #</u>	<u>Recording #</u>	<u>Page #</u>	
AMC 305787	BEV 22	2265	319			SEC09-T14N-R09W
AMC 305788	BEV 23	2265	321			SEC09-T14N-R09W
AMC 305789	BEV 24	2265	323			SEC09-T14N-R09W
AMC 305790	BEV 25	2265	325			SEC09-T14N-R09W
AMC 305791	BEV 26	2265	327			SEC09-T14N-R09W
AMC 305792	BEV 27	2265	329			SEC09-T14N-R09W
AMC 305793	BEV 28	2265	331			SEC09-T14N-R09W
AMC 305794	BEV 29	2265	333			SEC09-T14N-R09W
AMC 305795	BEV 30	2265	335			SEC09-T14N-R09W
AMC 305796	BEV 31	2265	337			SEC09-T14N-R09W
AMC 305797	BEV 32	2265	339			SEC09-T14N-R09W
AMC 305798	BEV 33	2265	341			SEC09-T14N-R09W
AMC 305799	BEV 34	2265	343			SEC09-T14N-R09W
AMC 305800	BEV 35	2265	345			SEC09-T14N-R09W
AMC 305801	BEV 36	2265	347			SEC09-T14N-R09W
AMC 305802	BEV 37	2265	349			SEC09-T14N-R09W
AMC 305803	BEV 38	2265	351			SEC09-T14N-R09W
AMC 305804	BEV 39	2265	353			SEC09-T14N-R09W
AMC 305805	BEV 40	2265	355			SEC09-T14N-R09W
AMC 305806	BEV 41	2265	357			SEC09-T14N-R09W
AMC 305807	BEV 42	2265	359			SEC09-T14N-R09W
AMC 305808	BEV 43	2265	361			SEC09-T14N-R09W
AMC 305809	BEV 44	2265	363			SEC09-T14N-R09W
AMC 305810	BEV 45	2265	365			SEC09-T14N-R09W
AMC 305811	BEV 46	2265	367			SEC09-T14N-R09W
AMC 305812	BEV 47	2265	369			SEC09-T14N-R09W
AMC 305813	BEV 48	2265	371			SEC09-T14N-R09W
AMC 305814	BEV 49	2265	373			SEC09-T14N-R09W
AMC 305815	BEV 50	2265	375			SEC09-T14N-R09W
AMC 305816	BEV 51	2265	377			SEC09-T14N-R09W
AMC 305817	BEV 52	2265	379			SEC09-T14N-R09W
AMC 305818	BEV 53	2265	381			SEC09-T14N-R09W
AMC 305819	BEV 54	2265	383			SEC09-T14N-R09W
AMC 308466	FSM #1	2297	161			SEC20-T14N-R09W
AMC 308467	FSM #2	2297	163			SEC20-T14N-R09W
AMC 308468	FSM #3	2297	165			SEC20-T14N-R09W
AMC 308469	FSM #4	2297	167			SEC20-T14N-R09W
AMC 308470	FSM #5	2297	169			SEC20-T14N-R09W
AMC 308471	FSM #6	2297	171			SEC20-T14N-R09W
AMC 308472	FSM #7	2297	173			SEC20-T14N-R09W
AMC 308473	JWH #1	2297	105			SEC07-T14N-R09W
AMC 308474	JWH #2	2297	107			SEC07-T14N-R09W

PHOENIX, ARIZONA

2007 AUG 21 A 8:11

RECEIVED
L.M. AZ STATE OFFICE

Date: 8/10/2007

Page: 6 of 15

42

EXHIBIT A

County: Yavapai

State: AZ

<u>BLM Serial #</u>	<u>Claim Name</u>	<u>Original Recording</u>		<u>Amended Recording</u>		<u>Location</u>
		<u>Recording #</u>	<u>Page #</u>	<u>Recording #</u>	<u>Page #</u>	
AMC 308475	JWH #3	2297	109			SEC07-T14N-R09W
AMC 308476	JWH #4	2297	111			SEC07-T14N-R09W
AMC 308477	JWH #5	2297	113			SEC07-T14N-R09W
AMC 308478	JWH #6	2297	115			SEC07-T14N-R09W
AMC 308479	JWH #7	2297	117			SEC07-T14N-R09W
AMC 308480	JWH #8	2297	119			SEC07-T14N-R09W
AMC 308481	JWH #9	2297	121			SEC07-T14N-R09W
AMC 308482	JWH #10	2297	123			SEC07-T14N-R09W
AMC 308483	JWH #11	2297	125			SEC07-T14N-R09W
AMC 308484	JWH #12	2297	127			SEC07-T14N-R09W
AMC 308485	JWH #13	2297	129			SEC07-T14N-R09W
AMC 308486	JWH #14	2297	131			SEC07-T14N-R09W
AMC 308487	JWH #15	2297	133			SEC07-T14N-R09W
AMC 308488	JWH #16	2297	135			SEC07-T14N-R09W
AMC 308489	JWH #17	2297	137			SEC07-T14N-R09W
AMC 308490	JWH #18	2297	139			SEC07-T14N-R09W
AMC 308491	JWH #19	2297	141			SEC07-T14N-R09W
AMC 308492	JWH #20	2297	143			SEC07-T14N-R09W
AMC 308493	JWH #21	2297	145			SEC18-T14N-R09W
AMC 308494	JWH #22	2297	147			SEC18-T14N-R09W
AMC 308495	JWH #23	2297	149			SEC18-T14N-R09W
AMC 308496	JWH #24	2297	151			SEC18-T14N-R09W
AMC 308497	JWH #25	2297	153			SEC18-T14N-R09W
AMC 308498	JWH #26	2297	155			SEC18-T14N-R09W
AMC 308499	JWH #27	2297	157			SEC18-T14N-R09W
AMC 308500	JWH #28	2297	159			SEC18-T14N-R09W
AMC 308501	JWH #29	2298	320			SEC13-T14N-R10W
AMC 308502	JWH #30	2298	322			SEC13-T14N-R10W
AMC 308503	JWH #31	2298	324			SEC18-T14N-R09W
AMC 308504	JWH #32	2298	326			SEC18-T14N-R09W
AMC 308505	JWH #33	2298	328			SEC18-T14N-R09W
AMC 308506	JWH #34	2298	330			SEC18-T14N-R09W
AMC 308507	JWH #35	2298	332			SEC18-T14N-R09W
AMC 308508	JWH #36	2298	334			SEC18-T14N-R09W
AMC 308509	JWH #37	2298	336			SEC18-T14N-R09W
AMC 308510	JWH #38	2298	338			SEC13-T14N-R10W
AMC 308511	JWH #39	2298	340			SEC13-T14N-R10W
AMC 308512	JWH #40	2298	342			SEC13-T14N-R10W
AMC 308513	JWH #41	2298	344			SEC18-T14N-R09W
AMC 308514	JWH #42	2298	346			SEC18-T14N-R09W
AMC 308515	JWH #43	2298	348			SEC18-T14N-R09W
AMC 308516	JWH #44	2298	350			SEC18-T14N-R09W

PHOENIX, ARIZONA
 AUG 21 11 51 AM '07
 RECEIVED
 B.L.M. AZ STATE OFFICE

Date: 8/10/2007

42

EXHIBIT A

County: Yavapai

State: AZ

<u>BLM Serial #</u>	<u>Claim Name</u>	<u>Original Recording</u>		<u>Amended Recording</u>		<u>Location</u>
		<u>Recording #</u>	<u>Page #</u>	<u>Recording #</u>	<u>Page #</u>	
AMC 308517	JWH #45	2298	352			SEC18-T14N-R09W
AMC 308518	JWH #46	2298	354			SEC18-T14N-R09W
AMC 308519	JWH #47	2298	356			SEC18-T14N-R09W
AMC 308520	JWH #48	2298	358			SEC18-T14N-R09W
AMC 308521	JWH #49	2298	360			SEC13-T14N-R10W
AMC 308522	JWH #50	2298	362			SEC13-T14N-R10W
AMC 308523	JWH #51	2298	364			SEC18-T14N-R09W
AMC 308524	JWH #52	2298	366			SEC18-T14N-R09W
AMC 308525	JWH #53	2298	368			SEC18-T14N-R09W
AMC 308526	JWH #54	2298	370			SEC18-T14N-R09W
AMC 308527	JWH #55	2298	372			SEC18-T14N-R09W
AMC 308528	JWH #56	2298	374			SEC18-T14N-R09W
AMC 308529	JWH #57	2298	376			SEC18-T14N-R09W
AMC 308530	JWH #58	2298	378			SEC18-T14N-R09W
AMC 308531	JWH #59	2298	380			SEC18-T14N-R09W
AMC 308532	JWH #60	2298	382			SEC19-T14N-R09W
AMC 308533	JWH #61	2298	384			SEC19-T14N-R09W
AMC 308534	JWH #62	2298	386			SEC19-T14N-R09W
AMC 308535	JWH #63	2298	388			SEC19-T14N-R09W
AMC 308536	JWH #64	2298	390			SEC19-T14N-R09W
AMC 308537	JWH #65	2298	392			SEC19-T14N-R09W
AMC 308538	JWH #66	2298	394			SEC19-T14N-R09W
AMC 308539	JWH #67	2298	396			SEC19-T14N-R09W
AMC 308540	JWH #68	2298	398			SEC19-T14N-R09W
AMC 308541	JWH #69	2298	400			SEC24-T14N-R10W
AMC 308542	JWH #70	2298	402			SEC24-T14N-R10W
AMC 308543	JWH #71	2298	404			SEC24-T14N-R10W
AMC 308544	JWH #72	2298	406			SEC24-T14N-R10W
AMC 308545	JWH #73	2298	408			SEC24-T14N-R10W
AMC 308546	JWH #74	2298	410			SEC24-T14N-R10W
AMC 308547	JWH #75	2298	412			SEC24-T14N-R10W
AMC 308548	JWH #76	2298	414			SEC24-T14N-R10W
AMC 308549	JWH #77	2298	416			SEC24-T14N-R10W
AMC 317120	LAW 1	2407	887			SEC28-T15N-R10W
AMC 317121	LAW 2	2407	889			SEC28-T15N-R10W
AMC 317122	LAW 3	2407	891			SEC28-T15N-R10W
AMC 317123	LAW 4	2407	893			SEC28-T15N-R10W
AMC 317124	LAW 5	2407	895			SEC33-T15N-R10W
AMC 317125	LAW 6	2407	897			SEC33-T15N-R10W
AMC 317126	LAW 7	2407	899			SEC33-T15N-R10W
AMC 317127	LAW 8	2407	901			SEC33-T15N-R10W
AMC 317128	LAW 9	2407	903			SEC33-T15N-R10W

RECEIVED
 B.L.M. AZ STATE OFFICE
 2007 AUG 21 A 9 11
 PHOENIX, ARIZONA

Date: 8/10/2007

Page: 8 of 15

42

EXHIBIT A

County: Yavapai

State: AZ

<u>BLM Serial #</u>	<u>Claim Name</u>	<u>Original Recording</u>		<u>Amended Recording</u>		<u>Location</u>
		<u>Recording #</u>	<u>Page #</u>	<u>Recording #</u>	<u>Page #</u>	
AMC 317129	LAW 10	2407	905			SEC33-T15N-R10W
AMC 317130	LAW 11	2407	907			SEC33-T15N-R10W
AMC 317131	LAW 12	2407	909			SEC33-T15N-R10W
AMC 317132	LAW 13	2407	911			SEC28-T15N-R10W
AMC 317133	LAW 14	2407	913			SEC28-T15N-R10W
AMC 317134	LAW 15	2407	915			SEC28-T15N-R10W
AMC 317135	LAW 16	2407	917			SEC28-T15N-R10W
AMC 317136	LAW 17	2407	919			SEC33-T15N-R10W
AMC 317137	LAW 18	2407	921			SEC33-T15N-R10W
AMC 317138	LAW 19	2407	923			SEC33-T15N-R10W
AMC 317139	LAW 20	2407	925			SEC33-T15N-R10W
AMC 317140	LAW 21	2407	927			SEC33-T15N-R10W
AMC 317141	LAW 22	2407	929			SEC33-T15N-R10W
AMC 317142	LAW 23	2407	931			SEC33-T15N-R10W
AMC 317143	LAW 24	2407	933			SEC33-T15N-R10W
AMC 317144	LAW 25	2407	934			SEC28-T15N-R10W
AMC 317145	LAW 26	2407	936			SEC28-T15N-R10W
AMC 317146	LAW 27	2407	938			SEC28-T15N-R10W
AMC 317147	LAW 28	2407	940			SEC28-T15N-R10W
AMC 317148	LAW 29	2407	942			SEC28-T15N-R10W
AMC 317149	LAW 30	2407	943			SEC28-T15N-R10W
AMC 317150	LAW 31	2407	945			SEC28-T15N-R10W
AMC 317151	LAW 32	2407	947			SEC28-T15N-R10W
AMC 317152	LAW 33	2407	949			SEC33-T15N-R10W
AMC 317153	LAW 34	2407	951			SEC33-T15N-R10W
AMC 317154	LAW 35	2407	953			SEC33-T15N-R10W
AMC 317155	LAW 36	2407	955			SEC33-T15N-R10W
AMC 317156	LAW 37	2407	957			SEC33-T15N-R10W
AMC 317157	LAW 38	2407	959			SEC33-T15N-R10W
AMC 317158	LAW 39	2407	961			SEC33-T15N-R10W
AMC 317159	LAW 40	2407	963			SEC33-T15N-R10W
AMC 317160	LAW 41	2407	965			SEC28-T15N-R10W
AMC 317161	LAW 42	2407	967			SEC28-T15N-R10W
AMC 317162	LAW 43	2407	969			SEC28-T15N-R10W
AMC 317163	LAW 44	2407	971			SEC28-T15N-R10W
AMC 317164	LAW 45	2407	973			SEC28-T15N-R10W
AMC 317165	LAW 46	2407	975			SEC28-T15N-R10W
AMC 317166	LAW 47	2407	977			SEC28-T15N-R10W
AMC 317167	LAW 48	2407	979			SEC28-T15N-R10W
AMC 317168	LAW 49	2407	981			SEC33-T15N-R10W
AMC 317169	LAW 50	2407	983			SEC33-T15N-R10W
AMC 317170	LAW 51	2407	985			SEC33-T15N-R10W

PHOENIX, ARIZONA
 RECEIVED B.L.M. AZ STATE OFFICE
 AUG 21 A 8:11 2007

Date: 8/10/2007

42

EXHIBIT A

County: Yavapai

State: AZ

<u>BLM Serial #</u>	<u>Claim Name</u>	<u>Original Recording</u>		<u>Amended Recording</u>		<u>Location</u>
		<u>Recording #</u>	<u>Page #</u>	<u>Recording #</u>	<u>Page #</u>	
AMC 317171	LAW 52	2407	987			SEC33-T15N-R10W
AMC 317172	LAW 53	2407	989			SEC33-T15N-R10W
AMC 317173	LAW 54	2407	991			SEC33-T15N-R10W
AMC 317174	LAW 55	2407	993			SEC33-T15N-R10W
AMC 317175	LAW 56	2407	995			SEC33-T15N-R10W
AMC 317176	LAW 57	2407	997			SEC28-T15N-R10W
AMC 317177	LAW 58	2407	999			SEC28-T15N-R10W
AMC 317178	LAW 59	2408	1			SEC28-T15N-R10W
AMC 317179	LAW 60	2408	3			SEC28-T15N-R10W
AMC 317180	LAW 61	2408	5			SEC28-T15N-R10W
AMC 317181	LAW 62	2408	7			SEC28-T15N-R10W
AMC 317182	LAW 63	2408	9			SEC28-T15N-R10W
AMC 317183	LAW 64	2408	11			SEC28-T15N-R10W
AMC 317184	LAW 65	2408	13			SEC33-T15N-R10W
AMC 317185	LAW 66	2408	15			SEC33-T15N-R10W
AMC 317186	LAW 67	2408	17			SEC33-T15N-R10W
AMC 317187	LAW 68	2408	19			SEC33-T15N-R10W
AMC 317188	LAW 69	2408	21			SEC33-T15N-R10W
AMC 317189	LAW 70	2408	23			SEC33-T15N-R10W
AMC 317190	LAW 71	2408	25			SEC33-T15N-R10W
AMC 317191	LAW 72	2408	27			SEC33-T15N-R10W
AMC 317192	LAW 73	2408	29			SEC28-T15N-R10W
AMC 317193	LAW 74	2408	31			SEC28-T15N-R10W
AMC 317194	LAW 75	2408	33			SEC28-T15N-R10W
AMC 317195	LAW 76	2408	35			SEC28-T15N-R10W
AMC 317196	LAW 77	2408	37			SEC28-T15N-R10W
AMC 317197	LAW 78	2408	39			SEC28-T15N-R10W
AMC 317198	LAW 79	2408	41			SEC28-T15N-R10W
AMC 317199	LAW 80	2408	43			SEC28-T15N-R10W
AMC 317200	LAW 81	2408	45			SEC33-T15N-R10W
AMC 317201	LAW 82	2408	47			SEC33-T15N-R10W
AMC 317202	LAW 83	2408	49			SEC33-T15N-R10W
AMC 317203	LAW 84	2408	51			SEC33-T15N-R10W
AMC 317204	LAW 85	2408	53			SEC33-T15N-R10W
AMC 317205	LAW 86	2408	55			SEC33-T15N-R10W
AMC 317206	LAW 87	2408	57			SEC33-T15N-R10W
AMC 317207	LAW 88	2408	59			SEC33-T15N-R10W
AMC 317208	LAW 89	2408	61			SEC28-T15N-R10W
AMC 317209	LAW 90	2408	63			SEC28-T15N-R10W
AMC 317210	LAW 91	2408	65			SEC28-T15N-R10W
AMC 317211	LAW 92	2408	67			SEC28-T15N-R10W
AMC 317212	LAW 93	2408	69			SEC28-T15N-R10W

RECEIVED
 M. AZ STATE OFFICE
 AUG 21 8:11
 PHOENIX, ARIZONA

Date: 8/10/2007

Page: 10 of 15

42

EXHIBIT A

County: Yavapai

State: AZ

<u>BLM Serial #</u>	<u>Claim Name</u>	<u>Original Recording</u>		<u>Amended Recording</u>		<u>Location</u>
		<u>Recording #</u>	<u>Page #</u>	<u>Recording #</u>	<u>Page #</u>	
AMC 317213	LAW 94	2408	71			SEC28-T15N-R10W
AMC 317214	LAW 95	2408	73			SEC28-T15N-R10W
AMC 317215	LAW 96	2408	75			SEC28-T15N-R10W
AMC 317216	LAW 97	2408	77			SEC33-T15N-R10W
AMC 317217	LAW 98	2408	79			SEC33-T15N-R10W
AMC 317218	LAW 99	2408	81			SEC33-T15N-R10W
AMC 317219	LAW 100	2408	83			SEC33-T15N-R10W
AMC 317220	LAW 101	2408	85			SEC33-T15N-R10W
AMC 317221	LAW 102	2408	87			SEC33-T15N-R10W
AMC 317222	LAW 103	2408	89			SEC33-T15N-R10W
AMC 317223	LAW 104	2408	91			SEC33-T15N-R10W
AMC 317224	LAW 105	2408	93			SEC28-T15N-R10W
AMC 317225	LAW 106	2408	95			SEC28-T15N-R10W
AMC 317226	LAW 107	2408	97			SEC28-T15N-R10W
AMC 317227	LAW 108	2408	99			SEC28-T15N-R10W
AMC 317228	LAW 109	2408	101			SEC28-T15N-R10W
AMC 317229	LAW 110	2408	103			SEC28-T15N-R10W
AMC 317230	LAW 111	2408	105			SEC28-T15N-R10W
AMC 317231	LAW 112	2408	107			SEC28-T15N-R10W
AMC 317232	LAW 113	2408	109			SEC33-T15N-R10W
AMC 317233	LAW 114	2408	111			SEC33-T15N-R10W
AMC 317234	LAW 115	2408	113			SEC33-T15N-R10W
AMC 317235	LAW 116	2408	115			SEC33-T15N-R10W
AMC 317236	LAW 117	2408	117			SEC33-T15N-R10W
AMC 317237	LAW 118	2408	119			SEC33-T15N-R10W
AMC 317238	LAW 119	2408	121			SEC33-T15N-R10W
AMC 317239	LAW 120	2408	123			SEC33-T15N-R10W
AMC 317240	LAW 121	2408	125			SEC27-T15N-R10W
AMC 317241	LAW 122	2408	127			SEC27-T15N-R10W
AMC 317242	LAW 123	2408	129			SEC27-T15N-R10W
AMC 317243	LAW 124	2408	131			SEC27-T15N-R10W
AMC 317244	LAW 125	2408	133			SEC27-T15N-R10W
AMC 317245	LAW 126	2408	135			SEC27-T15N-R10W
AMC 317246	LAW 127	2408	137			SEC27-T15N-R10W
AMC 317247	LAW 128	2408	139			SEC27-T15N-R10W
AMC 317248	LAW 129	2408	141			SEC34-T15N-R10W
AMC 317249	LAW 130	2408	143			SEC34-T15N-R10W
AMC 317250	LAW 131	2408	145			SEC34-T15N-R10W
AMC 317251	LAW 132	2408	147			SEC34-T15N-R10W
AMC 317252	LAW 133	2408	149			SEC34-T15N-R10W
AMC 317253	LAW 134	2408	151			SEC34-T15N-R10W
AMC 317254	LAW 135	2408	153			SEC34-T15N-R10W

RECEIVED
 B.L.M. AZ STATE OFFICE
 2007 AUG 21 A 8:11
 PHOENIX, ARIZONA

Date: 8/10/2007

Page: 11 of 15

42

EXHIBIT A

County: Yavapai

State: AZ

<u>BLM Serial #</u>	<u>Claim Name</u>	<u>Original Recording</u>		<u>Amended Recording</u>		<u>Location</u>
		<u>Recording #</u>	<u>Page #</u>	<u>Recording #</u>	<u>Page #</u>	
AMC 317255	LAW 136	2408	155			SEC34-T15N-R10W
AMC 317256	LAW 137	2408	157			SEC34-T15N-R10W
AMC 317257	LAW 138	2408	159			SEC34-T15N-R10W
AMC 317258	LAW 139	2408	161			SEC34-T15N-R10W
AMC 317259	LAW 140	2408	163			SEC34-T15N-R10W
AMC 317260	LAW 141	2408	165			SEC34-T15N-R10W
AMC 317261	LAW 142	2408	167			SEC34-T15N-R10W
AMC 317262	LAW 143	2408	169			SEC34-T15N-R10W
AMC 317263	LAW 144	2408	171			SEC34-T15N-R10W
AMC 317268	LAW 149	2408	181			SEC34-T15N-R10W
AMC 317269	LAW 150	2408	183			SEC34-T15N-R10W
AMC 317270	LAW 151	2408	185			SEC34-T15N-R10W
AMC 317271	LAW 152	2408	187			SEC34-T15N-R10W
AMC 317276	LAW 157	2408	197			SEC34-T15N-R10W
AMC 317277	LAW 158	2408	199			SEC34-T15N-R10W
AMC 317278	LAW 159	2408	201			SEC34-T15N-R10W
AMC 317279	LAW 160	2408	203			SEC34-T15N-R10W
AMC 317284	LAW 165	2408	213			SEC35-T15N-R10W
AMC 317285	LAW 166	2408	215			SEC35-T15N-R10W
AMC 317286	LAW 167	2408	217			SEC35-T15N-R10W
AMC 317287	LAW 168	2408	219			SEC35-T15N-R10W
AMC 317292	LAW 173	2408	229			SEC35-T15N-R10W
AMC 317293	LAW 174	2408	231			SEC35-T15N-R10W
AMC 317294	LAW 175	2408	233			SEC35-T15N-R10W
AMC 317295	LAW 176	2408	235			SEC35-T15N-R10W
AMC 317296	LAW 177	2408	237			SEC35-T15N-R10W
AMC 317297	LAW 178	2408	239			SEC35-T15N-R10W
AMC 317298	LAW 179	2408	241			SEC35-T15N-R10W
AMC 317299	LAW 180	2408	243			SEC35-T15N-R10W
AMC 317300	LAW 181	2408	245			SEC35-T15N-R10W
AMC 317301	LAW 182	2408	247			SEC35-T15N-R10W
AMC 317302	LAW 183	2408	249			SEC35-T15N-R10W
AMC 317303	LAW 184	2408	251			SEC35-T15N-R10W
AMC 317304	LAW 185	2408	253			SEC35-T15N-R10W
AMC 317305	LAW 186	2408	255			SEC35-T15N-R10W
AMC 317306	LAW 187	2408	257			SEC35-T15N-R10W
AMC 317307	LAW 188	2408	259			SEC35-T15N-R10W
AMC 317308	LAW 189	2408	261			SEC35-T15N-R10W
AMC 317309	LAW 190	2408	263			SEC35-T15N-R10W
AMC 317310	LAW 191	2408	265			SEC35-T15N-R10W
AMC 317311	LAW 192	2408	267			SEC35-T15N-R10W
AMC 317312	LAW 193	2408	269			SEC26-T15N-R10W

PHOENIX, ARIZONA
 RECEIVED
 B.L.M. AZ STATE OFFICE
 AUG 21 8:11 A

Date: 8/10/2007

Page: 12 of 15

42

EXHIBIT A

County: Yavapai

State: AZ

<u>BLM Serial #</u>	<u>Claim Name</u>	<u>Original Recording</u>		<u>Amended Recording</u>		<u>Location</u>
		<u>Recording #</u>	<u>Page #</u>	<u>Recording #</u>	<u>Page #</u>	
AMC 317313	LAW 194	2408	271			SEC26-T15N-R10W
AMC 317314	LAW 195	2408	273			SEC26-T15N-R10W
AMC 317315	LAW 196	2408	275			SEC26-T15N-R10W
AMC 317316	LAW 197	2408	277			SEC35-T15N-R10W
AMC 317317	LAW 198	2408	279			SEC35-T15N-R10W
AMC 317318	LAW 199	2408	281			SEC35-T15N-R10W
AMC 317319	LAW 200	2408	283			SEC35-T15N-R10W
AMC 317320	LAW 201	2408	285			SEC35-T15N-R10W
AMC 317321	LAW 202	2408	287			SEC35-T15N-R10W
AMC 317322	LAW 203	2408	289			SEC35-T15N-R10W
AMC 317323	LAW 204	2408	291			SEC35-T15N-R10W
AMC 317324	LAW 205	2408	293			SEC26-T15N-R10W
AMC 317325	LAW 206	2408	295			SEC26-T15N-R10W
AMC 317326	LAW 207	2408	297			SEC26-T15N-R10W
AMC 317327	LAW 208	2408	299			SEC35-T15N-R10W
AMC 317328	LAW 209	2408	301			SEC35-T15N-R10W
AMC 317329	LAW 210	2408	303			SEC35-T15N-R10W
AMC 317330	LAW 211	2408	305			SEC35-T15N-R10W
AMC 317331	LAW 212	2408	307			SEC35-T15N-R10W
AMC 317332	LAW 213	2408	309			SEC35-T15N-R10W
AMC 317333	LAW 214	2408	311			SEC35-T15N-R10W
AMC 317334	LAW 215	2408	313			SEC35-T15N-R10W
AMC 317335	LAW 216	2408	315			SEC26-T15N-R10W
AMC 317336	LAW 217	2408	317			SEC26-T15N-R10W
AMC 317337	LAW 218	2408	319			SEC26-T15N-R10W
AMC 317338	LAW 219	2408	321			SEC26-T15N-R10W
AMC 317339	LAW 220	2408	323			SEC35-T15N-R10W
AMC 317340	LAW 221	2408	325			SEC35-T15N-R10W
AMC 317341	LAW 222	2408	327			SEC35-T15N-R10W
AMC 317342	LAW 223	2408	329			SEC35-T15N-R10W
AMC 317343	LAW 224	2408	331			SEC35-T15N-R10W
AMC 317344	LAW 225	2408	333			SEC35-T15N-R10W
AMC 317345	LAW 226	2408	335			SEC35-T15N-R10W
AMC 317346	LAW 227	2408	337			SEC35-T15N-R10W
AMC 317347	LAW 228	2408	339			SEC26-T15N-R10W
AMC 317348	LAW 229	2408	341			SEC26-T15N-R10W
AMC 317349	LAW 230	2408	343			SEC26-T15N-R10W
AMC 317350	LAW 231	2408	345			SEC26-T15N-R10W
AMC 317351	LAW 232	2408	347			SEC26-T15N-R10W
AMC 317352	LAW 233	2408	349			SEC35-T15N-R10W
AMC 317353	LAW 234	2408	351			SEC35-T15N-R10W
AMC 317354	LAW 235	2408	353			SEC35-T15N-R10W

PHOENIX, ARIZONA

AUG 21 2007

RECEIVED B.L.M. AZ STATE OFFICE

Date: 8/10/2007

Page: 13 of 15

42

EXHIBIT A

County: Yavapai

State: AZ

<u>BLM Serial #</u>	<u>Claim Name</u>	<u>Original Recording</u>		<u>Amended Recording</u>		<u>Location</u>
		<u>Recording #</u>	<u>Page #</u>	<u>Recording #</u>	<u>Page #</u>	
AMC 317355	LAW 236	2408	355			SEC35-T15N-R10W
AMC 317356	LAW 237	2408	357			SEC35-T15N-R10W
✓ AMC 317357	LAW 238	2408	359			SEC35-T15N-R10W
AMC 317358	LAW 239	2408	361			SEC35-T15N-R10W
AMC 317359	LAW 240	2408	363			SEC35-T15N-R10W
AMC 322631	JWH 80	2494	611			SEC07-T14N-R09W
✓ AMC 322632	JWH 81	2494	613			SEC07-T14N-R09W
✓ AMC 322633	JWH 82	2494	615			SEC07-T14N-R09W
AMC 322634	JWH 83	2494	617			SEC07-T14N-R09W
AMC 362070	KIM-1	4166	88			SEC09-T14N-R09W
AMC 362071	KIM-2	4166	89			SEC09-T14N-R09W
AMC 362072	KIM-3	4166	90			SEC09-T14N-R09W
AMC 362073	KIM-4	4166	91			SEC09-T14N-R09W
AMC 362074	KIM-5	4166	92			SEC09-T14N-R09W
AMC 362075	KIM-6	4166	93			SEC09-T14N-R09W
AMC 362076	KIM-7	4166	94			SEC09-T14N-R09W
AMC 362077	KIM-8	4166	95			SEC09-T14N-R09W
AMC 362078	KIM-9	4166	96			SEC09-T14N-R09W
AMC 362079	KIM-10	4166	97			SEC09-T14N-R09W
AMC 362080	KIM-11	4166	98			SEC09-T14N-R09W
AMC 362081	KIM-12	4166	99			SEC09-T14N-R09W
AMC 362082	KIM-13	4166	100			SEC09-T14N-R09W
AMC 362083	KIM-14	4166	101			SEC09-T14N-R09W
AMC 362084	KIM-15	4166	102			SEC09-T14N-R09W
✓ AMC 362085	KIM-16	4166	103			SEC09-T14N-R09W
AMC 362086	KIM-17	4166	104			SEC08-T14N-R09W
AMC 362087	KIM-18	4166	105			SEC08-T14N-R09W
AMC 362088	KIM-19	4166	106			SEC08-T14N-R09W
AMC 362089	KIM-20	4166	107			SEC08-T14N-R09W
AMC 362090	KIM-21	4166	108			SEC08-T14N-R09W
AMC 362091	KIM-22	4166	109			SEC08-T14N-R09W
AMC 362092	KIM-23	4166	110			SEC08-T14N-R09W
AMC 362093	KIM-24	4166	111			SEC08-T14N-R09W
AMC 362094	KIM-25	4166	112			SEC08-T14N-R09W
AMC 362095	KIM-26	4166	113			SEC08-T14N-R09W
AMC 362096	KIM-27	4166	114			SEC08-T14N-R09W
AMC 362097	KIM-28	4166	115			SEC08-T14N-R09W
AMC 362098	KIM-29	4166	116			SEC08-T14N-R09W
AMC 362099	KIM-30	4166	117			SEC08-T14N-R09W
AMC 362100	KIM-31	4166	118			SEC09-T14N-R09W
AMC 362101	KIM-32	4166	119			SEC09-T14N-R09W
AMC 362102	KIM-33	4166	120			SEC09-T14N-R09W

PHOENIX, ARIZONA

2007 AUG 21 A 8:11

RECEIVED B.L.M. AZ STATE OFFICE

Date: 8/10/2007

Page: 14 of 15

42

EXHIBIT A

County: Yavapai

State: AZ

<u>BLM Serial #</u>	<u>Claim Name</u>	<u>Original Recording</u>		<u>Amended Recording</u>		<u>Location</u>
		<u>Recording #</u>	<u>Page #</u>	<u>Recording #</u>	<u>Page #</u>	
AMC 364582	WP-1	4214	518			SEC08-T14N-R09W
AMC 364583	WP-2	4214	519			SEC08-T14N-R09W
AMC 364584	WP-3	4214	520			SEC08-T14N-R09W
AMC 364585	WP-4	4214	521			SEC08-T14N-R09W
AMC 364586	WP-5	4214	522			SEC08-T14N-R09W
AMC 364587	WP-6	4214	523			SEC08-T14N-R09W
AMC 364588	WP-7	4214	524			SEC08-T14N-R09W
AMC 364595	WP-14	4214	531			SEC08-T14N-R09W
AMC 364596	WP-15	4214	532			SEC08-T14N-R09W
AMC 364597	WP-16	4214	533			SEC08-T14N-R09W
AMC 364598	WP-17	4214	534			SEC08-T14N-R09W
AMC 364599	WP-18	4214	535			SEC08-T14N-R09W
AMC 364600	WP-19	4214	536			SEC08-T14N-R09W
AMC 364601	WP-20	4214	537			SEC08-T14N-R09W
AMC 364602	WP-21	4214	538			SEC08-T14N-R09W
AMC 364603	WP-22	4214	539			SEC08-T14N-R09W
AMC 366982	WP-23	4302	834			SEC08-T14N-R09W
AMC 366983	WP-24	4302	835			SEC08-T14N-R09W
AMC 366984	WP-25	4302	836			SEC08-T14N-R09W
AMC 366985	WP-26	4302	837			SEC08-T14N-R09W
AMC 366986	WP-27	4302	838			SEC08-T14N-R09W
AMC 366987	WP-28	4302	839			SEC08-T14N-R09W
Total # Of Claims: 610						

RECEIVED
B.L.M. AZ STATE OFFICE
2007 AUG 21 A 8:11
PHOENIX, ARIZONA

Date: 8/10/2007

United States Department of the Interior

Bureau of Land Management
 BUSINESS & SUPPORT SVCS DIV
 ONE N CENTRAL AVE SUITE 800
 PHOENIX, AZ 85004 -4427
 Phone: (602) 417-9200

Receipt

No: 1548721

Transaction #: 1600156	
Date of Transaction: 08/21/2007	
CUSTOMER:	PHELPS DODGE CORP ONE N CENTRAL AVE 17TH FLOOR PHOENIX, AZ 85004

LINE #	QTY	DESCRIPTION	REMARKS	UNIT PRICE	TOTAL
1	1.00	LOCATABLE MINERALS / MINING CLAIMS-NOT NEW-UNADJUD, ONE AUTH NO. ONLY / MINING CLAIM MONEY RECEIVED (455) CASES: AMC31840/\$76250.00	MAINT 2008 (610)	- n/a -	76250.00
TOTAL:					\$76,250.00

PAYMENT INFORMATION			
1	AMOUNT:	\$76,250.00	POSTMARKED: N/A
	TYPE:	CHECK	RECEIVED: 08/21/2007
	CHECK NO:	581308	
	NAME:	PHELPS DODGE CORP ONE N CENTRAL AVE 17TH FLOOR PHOENIX AZ 85004	

REMARKS

This receipt was generated by the automated BLM Collections and Billing System and is a paper representation of a portion of the official electronic record contained therein.

AMC 31840
38688
61004
62882
63137
79981

131683
159967
305766
308466
317120

322631
362070
364582
366982

TRANSACTION DATE: 08/24/2006
 RECEIPT NUMBER: 1342537

AMOUNT PAID: 16,250.⁰⁰ for 610 claims
 CODE NUMBER: 582

LEAD AMC SERIAL NUMBER	AMC SERIAL NUMBER(S)	NUMBER OF CLAIM(S)	AMOUNT PAID
Amc 31840	Amc 31840 - 31847		
"	31856 - 31863		
"	31872 - 31875		
"	31884 - 31887		
"	31896 - 31903		
38688	38690 - 38696		
"	38708 - 38751		
"	38767 - 38770		
61004	61004 - 61005		
62882	62882 - 62917		
63137	63176 - 63211		
"	63227 - 63229		
"	63238		
"	63249 - 63255		
79981	79981 - 79994		
131683	131683		
159967	159967 - 159968		
GRAND TOTAL(S):			\$ →

DATE ENTERED INTO COMPUTER: SEP 13 2006

INITIALS: PB

August 24, 2006

After recording, return to:
Phelps Dodge Exploration Corporation
Attn: D. Stillwell
1 North Central Avenue
Phoenix, AZ 85004

Bureau of Land Management
Department of the Interior
222 N. Central Avenue
Phoenix, AZ 85004

2006

**NOTICE OF INTENT TO HOLD MINING CLAIMS AND PAYMENT OF BLM
MAINTENANCE FEE**

Re: Payment of Annual Claim Maintenance Fee

Dear Sir or Madam:

This will serve as notice that Phelps Dodge Bagdad, Inc., formerly known as Cyprus Bagdad Copper Corporation, whose address for purposes of this filing is Land and Water Department, One North Central Ave., 17th Floor, Phoenix, Arizona 85004, intends to hold the mining claims and/or mill sites described on Exhibit A attached hereto for the assessment year ending at 12 o'clock, noon, on September 1, 2007 by payment of the annual maintenance fee of \$125 per claim or site. Payment of such amount is made herewith for such assessment year for each of the claims and sites, the name, and BLM serial number with the book and page or index number of recording of the location notice in the official records of Yavapai County, Arizona, of which, is set forth on Exhibit A attached hereto and by this reference incorporated here


Donald A. Stillwell

Donald A. Stillwell for
Phelps Dodge Bagdad, Inc.

RECEIVED
B.L.M. AZ STATE OFFICE
AUG 24 A 9:30
PHOENIX, ARIZONA

State of Arizona)
) ss.
County of Maricopa)

The foregoing instrument was acknowledged before me on 24 August, 2006, by Donald A. Stillwell, on behalf of Phelps Dodge Bagdad, Inc.



Allison L. Porter
Notary Public
My commission expires: Nov 7, 2006

EXHIBIT A

County: Yavapai

State: AZ

BLM Serial #	Claim Name	Original Recording		Amended Recording		Sec	Twp	Range
		Recording #	Page #	Recording #	Page #			
AMC 031840	RS 129	1185	243			34	15N	10W
AMC 031841	RS 130	1185	245			34	15N	10W
AMC 031842	RS 131	1185	247			34	15N	10W
AMC 031843	RS 132	1185	249			34	15N	10W
AMC 031844	RS 133	1185	251			34	15N	10W
AMC 031845	RS 134	1185	253			34	15N	10W
AMC 031846	RS 135	1185	255			34	15N	10W
AMC 031847	RS 136	1185	257			34	15N	10W
AMC 031856	RS 145	1185	275			34	15N	10W
AMC 031857	RS 146	1185	277			34	15N	10W
AMC 031858	RS 147	1185	279			34	15N	10W
AMC 031859	RS 148	1185	281			34	15N	10W
AMC 031860	RS 149	1185	283			34	15N	10W
AMC 031861	RS 150	1185	285			34	15N	10W
AMC 031862	RS 151	1185	287			34	15N	10W
AMC 031863	RS 152	1185	289			34	15N	10W
AMC 031872	RS 165	1185	307			34	15N	10W
AMC 031873	RS 166	1185	309			34	15N	10W
AMC 031874	RS 167	1185	311			34	15N	10W
AMC 031875	RS 168	1185	313			34	15N	10W
AMC 031884	RS 181	1185	331			34	15N	10W
AMC 031885	RS 182	1185	333			34	15N	10W
AMC 031886	RS 183	1185	335			34	15N	10W
AMC 031887	RS 184	1185	337			34	15N	10W
AMC 031896	RS 197	1185	355			34	15N	10W
AMC 031897	RS 198	1185	357			34	15N	10W
AMC 031898	RS 199	1185	359			34	15N	10W
AMC 031899	RS 200	1185	361			34	15N	10W
AMC 031900	RS 213	1185	363			34	15N	10W
AMC 031901	RS 214	1185	365			34	15N	10W
AMC 031902	RS 215	1185	367			34	15N	10W
AMC 031903	RS 216	1185	369			34	15N	10W
AMC 038690	DEER NO. 3	580	730			12	14N	10W
AMC 038691	DEER NO. 4	580	731			12	14N	10W
AMC 038692	DEER NO. 5	580	732			12	14N	10W
AMC 038693	DEER NO. 6	580	733			12	14N	10W
AMC 038694	DEER NO. 7A	1202	282			12	14N	10W
AMC 038695	DEER NO. 8A	1202	284			12	14N	10W
AMC 038696	DEER NO. 9	580	881			12	14N	10W
AMC 038708	DEER # 21	669	962			12	14N	10W
AMC 038709	DEER # 22	669	963			12	14N	10W
AMC 038710	DEER # 23	669	964			12	14N	10W

PHOENIX, ARIZONA
 RECEIVED
 B.L.M. AZ STATE OFFICE
 AUG 24 9 30 AM '06

Date: 8/22/2006

42/50

EXHIBIT A

County: Yavapai

State: AZ

BLM Serial #	Claim Name	Original Recording		Amended Recording		
		Recording #	Page #	Recording #	Page #	Sec Twp Range
AMC 038711	DEER # 24	669	965			12 14N 10W
AMC 038712	DEER # 25	669	966			12 14N 10W
AMC 038713	DEER # 26	669	967			12 14N 10W
AMC 038714	DEER # 27	669	968			12 14N 10W
AMC 038715	DEER # 28	669	969			13 14N 10W
AMC 038716	DEER # 29	669	970			13 14N 10W
AMC 038717	DEER # 30	669	971			12 14N 10W
AMC 038718	DEER # 31	669	972			12 14N 10W
AMC 038719	DEER # 32	669	973			12 14N 10W
AMC 038720	DEER # 33	669	974			12 14N 10W
AMC 038721	DEER # 34	669	975			13 14N 10W
AMC 038722	DEER # 35	669	976			13 14N 10W
AMC 038723	DEER # 36	669	977			13 14N 10W
AMC 038724	DEER # 37	669	978			13 14N 10W
AMC 038725	DEER # 38	669	979			12 14N 10W
AMC 038726	DEER # 39	669	980			12 14N 10W
AMC 038727	DEER # 40	669	981			12 14N 10W
AMC 038728	DEER # 41	669	982			12 14N 10W
AMC 038729	DEER # 42	669	983			13 14N 10W
AMC 038730	DEER # 43	669	984			13 14N 10W
AMC 038731	DEER # 44	669	985			13 14N 10W
AMC 038732	DEER # 45	669	986			13 14N 10W
AMC 038733	DEER # 46	669	987			13 14N 10W
AMC 038734	DEER # 47	669	988			13 14N 10W
AMC 038735	DEER # 48	669	989			11 14N 10W
AMC 038736	DEER # 49	669	990			11 14N 10W
AMC 038737	DEER # 50	669	991			14 14N 10W
AMC 038738	DEER # 51	669	992			14 14N 10W
AMC 038739	DEER # 52	669	993			14 14N 10W
AMC 038740	DEER # 53 (RELOCATION)	695	390			13 14N 10W
AMC 038741	DEER # 54	669	995			14 14N 10W
AMC 038742	DEER # 55	669	996			14 14N 10W
AMC 038743	DEER # 56	669	997			14 14N 10W
AMC 038744	DEER # 57	669	998			14 14N 10W
AMC 038745	DEER # 58	669	999			14 14N 10W
AMC 038746	DEER # 59	670	001			14 14N 10W
AMC 038747	DEER # 60 (RELOCATION)	695	391			14 14N 10W
AMC 038748	DEER # 61	670	003			14 14N 10W
AMC 038749	DEER # 62	670	004			14 14N 10W
AMC 038750	DEER # 63	670	005			14 14N 10W
AMC 038751	DEER # 64	670	006			14 14N 10W
AMC 038767	DEER # 81	938	474			12 14N 10W

RECEIVED
 BLM, AZ STATE OFFICE
 2006 AUG 24 9:30
 PHOENIX, ARIZONA

Date: 8/22/2006

42/50

EXHIBIT A

County: Yavapai

State: AZ

BLM Serial #	Claim Name	Original Recording		Amended Recording		Sec	Twp	Range
		Recording #	Page #	Recording #	Page #			
AMC 038768	DEER # 82	938	475			12	14N	10W
AMC 038769	DEER # 83	938	476			12	14N	10W
AMC 038770	DEER # 84	938	477			12	14N	10W
AMC 061004	BONANZA	156	243	1385	655	07	14N	09W
AMC 061005	POLARIS	156	247	4214	514	08	14N	09W
AMC 062882	KEYNOTE	108	189			20	14N	09W
AMC 062883	MOON ANCHOR	076	374			19	14N	09W
AMC 062884	BIRD EYE	076	375			19	14N	09W
AMC 062885	LONGVIEW	050	191	071	025	20	14N	09W
AMC 062886	NINO	017	007			30	14N	09W
AMC 062887	QUEEN EXTENSION #1	004	538			19	14N	09W
AMC 062888	BRUCE #1	608	348			20	14N	09W
AMC 062889	BRUCE #3	608	350			19	14N	09W
AMC 062890	R & R #2	608	345			19	14N	09W
AMC 062891	JOS #5	576	129			18	14N	09W
AMC 062892	JOS #6	576	130			19	14N	09W
AMC 062893	CYPRUS NO 1	005	483	025	589	19	14N	09W
AMC 062894	CYPRUS NO 2	005	484	025	590	20	14N	09W
AMC 062895	CYPRUS NO 3	005	485	025	591	20	14N	09W
AMC 062896	CYPRUS NO. 4	013	022	049	525	20	14N	09W
AMC 062897	CYPRUS NO. 5	013	023	049	526	20	14N	09W
AMC 062898	CYPRUS NO 6	013	024	049	527	17	14N	09W
AMC 062899	CYPRUS #7	049	528			20	14N	09W
AMC 062900	CYPRUS #8	049	529			19	14N	09W
AMC 062901	CYPRUS #9	049	530			19	14N	09W
AMC 062902	CYPRUS #10	049	531			19	14N	09W
AMC 062903	CYPRUS #11	049	532			19	14N	09W
AMC 062904	CYPRUS #12	049	533			19	14N	09W
AMC 062905	CYPRUS #13	049	534			19	14N	09W
AMC 062906	CYPRUS # 14	071	024			19	14N	09W
AMC 062907	CYPRUS #15	162	190			20	14N	09W
AMC 062908	L. & W.	015	227			18	14N	09W
AMC 062909	L. & W. NO. 3	015	230			19	14N	09W
AMC 062910	L. & W. NO. 4	015	231			19	14N	09W
AMC 062911	L. & W. NO. 5	015	232			19	14N	09W
AMC 062912	BETA NO. 1	013	546			19	14N	09W
AMC 062913	BETA NO. 2	013	547			19	14N	09W
AMC 062914	BETA NO. 3	013	548			19	14N	09W
AMC 062915	PLYMOUTH	131	046			17	14N	09W
AMC 062916	PLYMOUTH EXTENSION	156	246			20	14N	09W
AMC 062917	VALENCIA	156	248			17	14N	09W

RECEIVED B.L.M. AZ STATE OFFICE
 AUG 24 9 30 AM '06
 PHOENIX, ARIZONA

Date: 8/22/2006

41/60

EXHIBIT A

County: Yavapai

State: AZ

BLM Serial #	Claim Name	Original Recording		Amended Recording		Sec	Twp	Range
		Recording #	Page #	Recording #	Page #			
AMC 063176	OCTAROON	144	367			14	14N	10W
AMC 063177	OCTAROON NO. 1	144	368			14	14N	10W
AMC 063178	RED MT. COPPER NO 1	358	215			14	14N	10W
AMC 063179	RED MT. COPPER NO 2	358	216			14	14N	10W
AMC 063180	RED MT. COPPER NO 3	358	217			14	14N	10W
AMC 063181	RED MT. COPPER NO 4	358	218			14	14N	10W
AMC 063182	RED MT. COPPER NO 5	358	219			14	14N	10W
AMC 063183	RED MT. COPPER NO 6	358	220			14	14N	10W
AMC 063184	RED MT. COPPER NO 7	358	221			14	14N	10W
AMC 063185	RED MT. COPPER NO 8	358	222			14	14N	10W
AMC 063186	RED MT. COPPER NO 9	358	223			23	14N	10W
AMC 063187	COPPER-RIDGE NO 1	358	206			14	14N	10W
AMC 063188	COPPER-RIDGE NO 2	358	207			15	14N	10W
AMC 063189	COPPER-RIDGE NO 3	358	208			15	14N	10W
AMC 063190	COPPER RIDGE NO 4	358	209			14	14N	10W
AMC 063191	COPPER RIDGE NO 5	358	210			15	14N	10W
AMC 063192	COPPER RIDGE NO 6	358	211			22	14N	10W
AMC 063193	COPPER RIDGE NO 7	358	212			22	14N	10W
AMC 063194	COPPER RIDGE NO 8	358	213			22	14N	10W
AMC 063195	COPPER RIDGE NO 9	358	214			22	14N	10W
AMC 063196	ISO #1	563	346			14	14N	10W
AMC 063197	ISO #2	563	347			15	14N	10W
AMC 063198	ISO #3	563	348			15	14N	10W
AMC 063199	ISO #4	563	349			15	14N	10W
AMC 063200	ISO #5	563	350			15	14N	10W
AMC 063201	ISO #6	563	351			15	14N	10W
AMC 063202	ISO #7	563	352			23	14N	10W
AMC 063203	ISO #8	563	353			23	14N	10W
AMC 063204	ISO #9	563	354			23	14N	10W
AMC 063205	ISO #10	563	355			22	14N	10W
AMC 063206	ISO #11	563	356			22	14N	10W
AMC 063207	ISO #12	563	357			22	14N	10W
AMC 063208	ISO #13	563	358			15	14N	10W
AMC 063209	ISO #14	563	359			22	14N	10W
AMC 063210	ISO #15	568	502			15	14N	10W
AMC 063211	ISO #16	568	503			15	14N	10W
AMC 063227	JLM 10	1230	885			08	14N	09W
AMC 063228	JLM 11	1230	887			08	14N	09W
AMC 063229	JLM 12	1230	889			08	14N	09W
AMC 063238	CY-28	1230	911			08	14N	09W
AMC 063249	CY-6	905	230			08	14N	09W
AMC 063250	CY-7	905	231			08	14N	09W

36

3

1

2

PHOENIX, ARIZONA
 4214 516
 2006 AUG 24 9:30
 BLM STATE OFFICE
 4214 517

Date: 8/22/2006

Page: 4 of 15

42/50

EXHIBIT A

County: Yavapai

State: AZ

BLM Serial #	Claim Name	Original Recording		Amended Recording		Sec	Twp	Range
		Recording #	Page #	Recording #	Page #			
AMC 063251	CY-8	905	232			08	14N	09W
AMC 063252	CY-9	905	233			08	14N	09W
AMC 063253	CY-10	905	234			08	14N	09W
AMC 063254	CY-11	905	235			08	14N	09W
AMC 063255	CY-12	905	236			08	14N	09W
AMC 079981	R & R #1	608	344			19	14N	09W
AMC 079982	R & R #3	608	346			18	14N	09W
AMC 079983	R & R #4	608	347			19	14N	09W
AMC 079984	BRUCE #2	608	349			19	14N	09W
AMC 079985	JOS #1	576	125			19	14N	09W
AMC 079986	JOS #2	576	126			19	14N	09W
AMC 079987	JOS #3	576	127	761	181	19	14N	09W
AMC 079988	JOS #4	576	128			19	14N	09W
AMC 079989	COMBINE NO. 2	511	463			18	14N	09W
AMC 079990	L. & W. NO. 1	015	228			19	14N	09W
AMC 079991	L. & W. NO. 2	015	229			19	14N	09W
AMC 079992	L. & W. NO. 6	015	233			19	14N	09W
AMC 079993	L. & W. FRACTION	015	226	761	182	19	14N	09W
AMC 079994	POSSIBILITIES NO. 1	015	225			19	14N	09W
AMC 131683	PONDEROSA	1385	650	4214	515	07	14N	09W
AMC 159967	BM 1	1441	332			26	15N	10W
AMC 159968	BM 2	1441	334			26	15N	10W
AMC 305766	BEV 1	2265	277			09	14N	09W
AMC 305767	BEV 2	2265	279			09	14N	09W
AMC 305768	BEV 3	2265	281			09	14N	09W
AMC 305769	BEV 4	2265	283			09	14N	09W
AMC 305770	BEV 5	2265	285			09	14N	09W
AMC 305771	BEV 6	2265	287			09	14N	09W
AMC 305772	BEV 7	2265	289			09	14N	09W
AMC 305773	BEV 8	2265	291			09	14N	09W
AMC 305774	BEV 9	2265	293			09	14N	09W
AMC 305775	BEV 10	2265	295			09	14N	09W
AMC 305776	BEV 11	2265	297			09	14N	09W
AMC 305777	BEV 12	2265	299			09	14N	09W
AMC 305778	BEV 13	2265	301			09	14N	09W
AMC 305779	BEV 14	2265	303			09	14N	09W
AMC 305780	BEV 15	2265	305			09	14N	09W
AMC 305781	BEV 16	2265	307			09	14N	09W
AMC 305782	BEV 17	2265	309			09	14N	09W
AMC 305783	BEV 18	2265	311			09	14N	09W
AMC 305784	BEV 19	2265	313			09	14N	09W
AMC 305785	BEV 20	2265	315			09	14N	09W

RECEIVED
 B.L.M. AZ STATE OFFICE
 AUG 24 9 30 AM '06
 PHOENIX, ARIZONA

Date: 8/22/2006

Page: 5 of 15

12/50

EXHIBIT A

County: Yavapai

State: AZ

BLM Serial #	Claim Name	Original Recording		Amended Recording				
		Recording #	Page #	Recording #	Page #	Sec	Twp	Range
AMC 305786	BEV 21	2265	317			09	14N	09W
AMC 305787	BEV 22	2265	319			09	14N	09W
AMC 305788	BEV 23	2265	321			09	14N	09W
AMC 305789	BEV 24	2265	323			09	14N	09W
AMC 305790	BEV 25	2265	325			09	14N	09W
AMC 305791	BEV 26	2265	327			09	14N	09W
AMC 305792	BEV 27	2265	329			09	14N	09W
AMC 305793	BEV 28	2265	331			09	14N	09W
AMC 305794	BEV 29	2265	333			09	14N	09W
AMC 305795	BEV 30	2265	335			09	14N	09W
AMC 305796	BEV 31	2265	337			09	14N	09W
AMC 305797	BEV 32	2265	339			09	14N	09W
AMC 305798	BEV 33	2265	341			09	14N	09W
AMC 305799	BEV 34	2265	343			09	14N	09W
AMC 305800	BEV 35	2265	345			09	14N	09W
AMC 305801	BEV 36	2265	347			09	14N	09W
AMC 305802	BEV 37	2265	349			09	14N	09W
AMC 305803	BEV 38	2265	351			09	14N	09W
AMC 305804	BEV 39	2265	353			09	14N	09W
AMC 305805	BEV 40	2265	355			09	14N	09W
AMC 305806	BEV 41	2265	357			09	14N	09W
AMC 305807	BEV 42	2265	359			09	14N	09W
AMC 305808	BEV 43	2265	361			09	14N	09W
AMC 305809	BEV 44	2265	363			09	14N	09W
AMC 305810	BEV 45	2265	365			09	14N	09W
AMC 305811	BEV 46	2265	367			09	14N	09W
AMC 305812	BEV 47	2265	369			09	14N	09W
AMC 305813	BEV 48	2265	371			09	14N	09W
AMC 305814	BEV 49	2265	373			09	14N	09W
AMC 305815	BEV 50	2265	375			09	14N	09W
AMC 305816	BEV 51	2265	377			09	14N	09W
AMC 305817	BEV 52	2265	379			09	14N	09W
AMC 305818	BEV 53	2265	381			09	14N	09W
AMC 305819	BEV 54	2265	383			09	14N	09W
AMC 308466	FSM #1	2297	161			20	14N	09W
AMC 308467	FSM #2	2297	163			20	14N	09W
AMC 308468	FSM #3	2297	165			20	14N	09W
AMC 308469	FSM #4	2297	167			20	14N	09W
AMC 308470	FSM #5	2297	169			20	14N	09W
AMC 308471	FSM #6	2297	171			20	14N	09W
AMC 308472	FSM #7	2297	173			20	14N	09W
AMC 308473	JWH #1	2297	105			07	14N	09W

34

8

RECEIVED
 B.L.M. AZ STATE OFFICE
 2006 AUG 24 A 9:31
 PHOENIX, ARIZONA

42/50

EXHIBIT A

County: Yavapai

State: AZ

BLM Serial #	Claim Name	Original Recording		Amended Recording		Sec	Twp	Range
		Recording #	Page #	Recording #	Page #			
AMC 308474	JWH #2	2297	107			07	14N	09W
AMC 308475	JWH #3	2297	109			07	14N	09W
AMC 308476	JWH #4	2297	111			07	14N	09W
AMC 308477	JWH #5	2297	113			07	14N	09W
AMC 308478	JWH #6	2297	115			07	14N	09W
AMC 308479	JWH #7	2297	117			07	14N	09W
AMC 308480	JWH #8	2297	119			07	14N	09W
AMC 308481	JWH #9	2297	121			07	14N	09W
AMC 308482	JWH #10	2297	123			07	14N	09W
AMC 308483	JWH #11	2297	125			07	14N	09W
AMC 308484	JWH #12	2297	127			07	14N	09W
AMC 308485	JWH #13	2297	129			07	14N	09W
AMC 308486	JWH #14	2297	131			07	14N	09W
AMC 308487	JWH #15	2297	133			07	14N	09W
AMC 308488	JWH #16	2297	135			07	14N	09W
AMC 308489	JWH #17	2297	137			07	14N	09W
AMC 308490	JWH #18	2297	139			07	14N	09W
AMC 308491	JWH #19	2297	141			07	14N	09W
AMC 308492	JWH #20	2297	143			07	14N	09W
AMC 308493	JWH #21	2297	145			18	14N	09W
AMC 308494	JWH #22	2297	147			18	14N	09W
AMC 308495	JWH #23	2297	149			18	14N	09W
AMC 308496	JWH #24	2297	151			18	14N	09W
AMC 308497	JWH #25	2297	153			18	14N	09W
AMC 308498	JWH #26	2297	155			18	14N	09W
AMC 308499	JWH #27	2297	157			18	14N	09W
AMC 308500	JWH #28	2297	159			18	14N	09W
AMC 308501	JWH #29	2298	320			13	14N	10W
AMC 308502	JWH #30	2298	322			13	14N	10W
AMC 308503	JWH #31	2298	324			18	14N	09W
AMC 308504	JWH #32	2298	326			18	14N	09W
AMC 308505	JWH #33	2298	328			18	14N	09W
AMC 308506	JWH #34	2298	330			18	14N	09W
AMC 308507	JWH #35	2298	332			18	14N	09W
AMC 308508	JWH #36	2298	334			18	14N	09W
AMC 308509	JWH #37	2298	336			18	14N	09W
AMC 308510	JWH #38	2298	338			13	14N	10W
AMC 308511	JWH #39	2298	340			13	14N	10W
AMC 308512	JWH #40	2298	342			13	14N	10W
AMC 308513	JWH #41	2298	344			18	14N	09W
AMC 308514	JWH #42	2298	346			18	14N	09W
AMC 308515	JWH #43	2298	348			18	14N	09W

42

RECEIVED
 B.L.M. AZ STATE OFFICE
 2006 AUG 24 9:31
 PHOENIX, ARIZONA

42/41

EXHIBIT A

County: Yavapai

State: AZ

BLM Serial #	Claim Name	Original Recording		Amended Recording		Sec	Twp	Range
		Recording #	Page #	Recording #	Page #			
AMC 308516	JWH #44	2298	350			18	14N	09W
AMC 308517	JWH #45	2298	352			18	14N	09W
AMC 308518	JWH #46	2298	354			18	14N	09W
AMC 308519	JWH #47	2298	356			18	14N	09W
AMC 308520	JWH #48	2298	358			18	14N	09W
AMC 308521	JWH #49	2298	360			13	14N	10W
AMC 308522	JWH #50	2298	362			13	14N	10W
AMC 308523	JWH #51	2298	364			18	14N	09W
AMC 308524	JWH #52	2298	366			18	14N	09W
AMC 308525	JWH #53	2298	368			18	14N	09W
AMC 308526	JWH #54	2298	370			18	14N	09W
AMC 308527	JWH #55	2298	372			18	14N	09W
AMC 308528	JWH #56	2298	374			18	14N	09W
AMC 308529	JWH #57	2298	376			18	14N	09W
AMC 308530	JWH #58	2298	378			18	14N	09W
AMC 308531	JWH #59	2298	380			18	14N	09W
AMC 308532	JWH #60	2298	382			19	14N	09W
AMC 308533	JWH #61	2298	384			19	14N	09W
AMC 308534	JWH #62	2298	386			19	14N	09W
AMC 308535	JWH #63	2298	388			19	14N	09W
AMC 308536	JWH #64	2298	390			19	14N	09W
AMC 308537	JWH #65	2298	392			19	14N	09W
AMC 308538	JWH #66	2298	394			19	14N	09W
AMC 308539	JWH #67	2298	396			19	14N	09W
AMC 308540	JWH #68	2298	398			19	14N	09W
AMC 308541	JWH #69	2298	400			24	14N	10W
AMC 308542	JWH #70	2298	402			24	14N	10W
AMC 308543	JWH #71	2298	404			24	14N	10W
AMC 308544	JWH #72	2298	406			24	14N	10W
AMC 308545	JWH #73	2298	408			24	14N	10W
AMC 308546	JWH #74	2298	410			24	14N	10W
AMC 308547	JWH #75	2298	412			24	14N	10W
AMC 308548	JWH #76	2298	414			24	14N	10W
AMC 308549	JWH #77	2298	416			24	14N	10W
AMC 317120	LAW 1	2407	887			28	15N	10W
AMC 317121	LAW 2	2407	889			28	15N	10W
AMC 317122	LAW 3	2407	891			28	15N	10W
AMC 317123	LAW 4	2407	893			28	15N	10W
AMC 317124	LAW 5	2407	895			33	15N	10W
AMC 317125	LAW 6	2407	897			33	15N	10W
AMC 317126	LAW 7	2407	899			33	15N	10W
AMC 317127	LAW 8	2407	901			33	15N	10W

34

PHOENIX, ARIZONA

2006 AUG 24 9 31

RECEIVED B.L.M. AZ STATE OFFICE

42/50

EXHIBIT A

County: Yavapai

State: AZ

BLM Serial #	Claim Name	Original Recording		Amended Recording		
		Recording #	Page #	Recording #	Page #	Sec Twp Range
AMC 317128	LAW 9	2407	903			33 15N 10W
AMC 317129	LAW 10	2407	905			33 15N 10W
AMC 317130	LAW 11	2407	907			33 15N 10W
AMC 317131	LAW 12	2407	909			33 15N 10W
AMC 317132	LAW 13	2407	911			28 15N 10W
AMC 317133	LAW 14	2407	913			28 15N 10W
AMC 317134	LAW 15	2407	915			28 15N 10W
AMC 317135	LAW 16	2407	917			28 15N 10W
AMC 317136	LAW 17	2407	919			33 15N 10W
AMC 317137	LAW 18	2407	921			33 15N 10W
AMC 317138	LAW 19	2407	923			33 15N 10W
AMC 317139	LAW 20	2407	925			33 15N 10W
AMC 317140	LAW 21	2407	927			33 15N 10W
AMC 317141	LAW 22	2407	929			33 15N 10W
AMC 317142	LAW 23	2407	931			33 15N 10W
AMC 317143	LAW 24	2407	933			33 15N 10W
AMC 317144	LAW 25	2407	934			28 15N 10W
AMC 317145	LAW 26	2407	936			28 15N 10W
AMC 317146	LAW 27	2407	938			28 15N 10W
AMC 317147	LAW 28	2407	940			28 15N 10W
AMC 317148	LAW 29	2407	942			28 15N 10W
AMC 317149	LAW 30	2407	943			28 15N 10W
AMC 317150	LAW 31	2407	945			28 15N 10W
AMC 317151	LAW 32	2407	947			28 15N 10W
AMC 317152	LAW 33	2407	949			33 15N 10W
AMC 317153	LAW 34	2407	951			33 15N 10W
AMC 317154	LAW 35	2407	953			33 15N 10W
AMC 317155	LAW 36	2407	955			33 15N 10W
AMC 317156	LAW 37	2407	957			33 15N 10W
AMC 317157	LAW 38	2407	959			33 15N 10W
AMC 317158	LAW 39	2407	961			33 15N 10W
AMC 317159	LAW 40	2407	963			33 15N 10W
AMC 317160	LAW 41	2407	965			28 15N 10W
AMC 317161	LAW 42	2407	967			28 15N 10W
AMC 317162	LAW 43	2407	969			28 15N 10W
AMC 317163	LAW 44	2407	971			28 15N 10W
AMC 317164	LAW 45	2407	973			28 15N 10W
AMC 317165	LAW 46	2407	975			28 15N 10W
AMC 317166	LAW 47	2407	977			28 15N 10W
AMC 317167	LAW 48	2407	979			28 15N 10W
AMC 317168	LAW 49	2407	981			33 15N 10W
AMC 317169	LAW 50	2407	983			33 15N 10W

RECEIVED
BLM AZ STATE OFFICE
2006 AUG 24 A 9:31
PHOENIX, ARIZONA

Date: 8/22/2006

Handwritten initials/signature

EXHIBIT A

County: Yavapai

State: AZ

BLM Serial #	Claim Name	Original Recording		Amended Recording		Sec	Twp	Range
		Recording #	Page #	Recording #	Page #			
AMC 317170	LAW 51	2407	985			33	15N	10W
AMC 317171	LAW 52	2407	987			33	15N	10W
AMC 317172	LAW 53	2407	989			33	15N	10W
AMC 317173	LAW 54	2407	991			33	15N	10W
AMC 317174	LAW 55	2407	993			33	15N	10W
AMC 317175	LAW 56	2407	995			33	15N	10W
AMC 317176	LAW 57	2407	997			28	15N	10W
AMC 317177	LAW 58	2407	999			28	15N	10W
AMC 317178	LAW 59	2408	1			28	15N	10W
AMC 317179	LAW 60	2408	3			28	15N	10W
AMC 317180	LAW 61	2408	5			28	15N	10W
AMC 317181	LAW 62	2408	7			28	15N	10W
AMC 317182	LAW 63	2408	9			28	15N	10W
AMC 317183	LAW 64	2408	11			28	15N	10W
AMC 317184	LAW 65	2408	13			33	15N	10W
AMC 317185	LAW 66	2408	15			33	15N	10W
AMC 317186	LAW 67	2408	17			33	15N	10W
AMC 317187	LAW 68	2408	19			33	15N	10W
AMC 317188	LAW 69	2408	21			33	15N	10W
AMC 317189	LAW 70	2408	23			33	15N	10W
AMC 317190	LAW 71	2408	25			33	15N	10W
AMC 317191	LAW 72	2408	27			33	15N	10W
AMC 317192	LAW 73	2408	29			28	15N	10W
AMC 317193	LAW 74	2408	31			28	15N	10W
AMC 317194	LAW 75	2408	33			28	15N	10W
AMC 317195	LAW 76	2408	35			28	15N	10W
AMC 317196	LAW 77	2408	37			28	15N	10W
AMC 317197	LAW 78	2408	39			28	15N	10W
AMC 317198	LAW 79	2408	41			28	15N	10W
AMC 317199	LAW 80	2408	43			28	15N	10W
AMC 317200	LAW 81	2408	45			33	15N	10W
AMC 317201	LAW 82	2408	47			33	15N	10W
AMC 317202	LAW 83	2408	49			33	15N	10W
AMC 317203	LAW 84	2408	51			33	15N	10W
AMC 317204	LAW 85	2408	53			33	15N	10W
AMC 317205	LAW 86	2408	55			33	15N	10W
AMC 317206	LAW 87	2408	57			33	15N	10W
AMC 317207	LAW 88	2408	59			33	15N	10W
AMC 317208	LAW 89	2408	61			28	15N	10W
AMC 317209	LAW 90	2408	63			28	15N	10W
AMC 317210	LAW 91	2408	65			28	15N	10W
AMC 317211	LAW 92	2408	67			28	15N	10W

PHOENIX, ARIZONA
 2006 AUG 24 A 9:31
 RECEIVED
 BLM STATE OFFICE

Date: 8/22/2006

Page: 10 of 15

42/50

EXHIBIT A

County: Yavapai

State: AZ

BLM Serial #	Claim Name	Original Recording		Amended Recording		Sec	Twp	Range
		Recording #	Page #	Recording #	Page #			
AMC 317212	LAW 93	2408	69			28	15N	10W
AMC 317213	LAW 94	2408	71			28	15N	10W
AMC 317214	LAW 95	2408	73			28	15N	10W
AMC 317215	LAW 96	2408	75			28	15N	10W
AMC 317216	LAW 97	2408	77			33	15N	10W
AMC 317217	LAW 98	2408	79			33	15N	10W
AMC 317218	LAW 99	2408	81			33	15N	10W
AMC 317219	LAW 100	2408	83			33	15N	10W
AMC 317220	LAW 101	2408	85			33	15N	10W
AMC 317221	LAW 102	2408	87			33	15N	10W
AMC 317222	LAW 103	2408	89			33	15N	10W
AMC 317223	LAW 104	2408	91			33	15N	10W
AMC 317224	LAW 105	2408	93			28	15N	10W
AMC 317225	LAW 106	2408	95			28	15N	10W
AMC 317226	LAW 107	2408	97			28	15N	10W
AMC 317227	LAW 108	2408	99			28	15N	10W
AMC 317228	LAW 109	2408	101			28	15N	10W
AMC 317229	LAW 110	2408	103			28	15N	10W
AMC 317230	LAW 111	2408	105			28	15N	10W
AMC 317231	LAW 112	2408	107			28	15N	10W
AMC 317232	LAW 113	2408	109			33	15N	10W
AMC 317233	LAW 114	2408	111			33	15N	10W
AMC 317234	LAW 115	2408	113			33	15N	10W
AMC 317235	LAW 116	2408	115			33	15N	10W
AMC 317236	LAW 117	2408	117			33	15N	10W
AMC 317237	LAW 118	2408	119			33	15N	10W
AMC 317238	LAW 119	2408	121			33	15N	10W
AMC 317239	LAW 120	2408	123			33	15N	10W
AMC 317240	LAW 121	2408	125			27	15N	10W
AMC 317241	LAW 122	2408	127			27	15N	10W
AMC 317242	LAW 123	2408	129			27	15N	10W
AMC 317243	LAW 124	2408	131			27	15N	10W
AMC 317244	LAW 125	2408	133			27	15N	10W
AMC 317245	LAW 126	2408	135			27	15N	10W
AMC 317246	LAW 127	2408	137			27	15N	10W
AMC 317247	LAW 128	2408	139			27	15N	10W
AMC 317248	LAW 129	2408	141			34	15N	10W
AMC 317249	LAW 130	2408	143			34	15N	10W
AMC 317250	LAW 131	2408	145			34	15N	10W
AMC 317251	LAW 132	2408	147			34	15N	10W
AMC 317252	LAW 133	2408	149			34	15N	10W
AMC 317253	LAW 134	2408	151			34	15N	10W

PHOENIX, ARIZONA
 2006 AUG 24 9 31 AM
 RECEIVED BLM AZ STATE OFFICE

Handwritten signature/initials

EXHIBIT A

County: Yavapai

State: AZ

BLM Serial #	Claim Name	Original Recording		Amended Recording		
		Recording #	Page #	Recording #	Page #	Sec Twp Range
AMC 317254	LAW 135	2408	153			34 15N 10W
AMC 317255	LAW 136	2408	155			34 15N 10W
AMC 317256	LAW 137	2408	157			34 15N 10W
AMC 317257	LAW 138	2408	159			34 15N 10W
AMC 317258	LAW 139	2408	161			34 15N 10W
AMC 317259	LAW 140	2408	163			34 15N 10W
AMC 317260	LAW 141	2408	165			34 15N 10W
AMC 317261	LAW 142	2408	167			34 15N 10W
AMC 317262	LAW 143	2408	169			34 15N 10W
AMC 317263	LAW 144	2408	171			34 15N 10W
AMC 317268	LAW 149	2408	181			34 15N 10W
AMC 317269	LAW 150	2408	183			34 15N 10W
AMC 317270	LAW 151	2408	185			34 15N 10W
AMC 317271	LAW 152	2408	187			34 15N 10W
AMC 317276	LAW 157	2408	197			34 15N 10W
AMC 317277	LAW 158	2408	199			34 15N 10W
AMC 317278	LAW 159	2408	201			34 15N 10W
AMC 317279	LAW 160	2408	203			34 15N 10W
AMC 317284	LAW 165	2408	213			35 15N 10W
AMC 317285	LAW 166	2408	215			35 15N 10W
AMC 317286	LAW 167	2408	217			35 15N 10W
AMC 317287	LAW 168	2408	219			35 15N 10W
AMC 317292	LAW 173	2408	229			35 15N 10W
AMC 317293	LAW 174	2408	231			35 15N 10W
AMC 317294	LAW 175	2408	233			35 15N 10W
AMC 317295	LAW 176	2408	235			35 15N 10W
AMC 317296	LAW 177	2408	237			35 15N 10W
AMC 317297	LAW 178	2408	239			35 15N 10W
AMC 317298	LAW 179	2408	241			35 15N 10W
AMC 317299	LAW 180	2408	243			35 15N 10W
AMC 317300	LAW 181	2408	245			35 15N 10W
AMC 317301	LAW 182	2408	247			35 15N 10W
AMC 317302	LAW 183	2408	249			35 15N 10W
AMC 317303	LAW 184	2408	251			35 15N 10W
AMC 317304	LAW 185	2408	253			35 15N 10W
AMC 317305	LAW 186	2408	255			35 15N 10W
AMC 317306	LAW 187	2408	257			35 15N 10W
AMC 317307	LAW 188	2408	259			35 15N 10W
AMC 317308	LAW 189	2408	261			35 15N 10W
AMC 317309	LAW 190	2408	263			35 15N 10W
AMC 317310	LAW 191	2408	265			35 15N 10W
AMC 317311	LAW 192	2408	267			35 15N 10W

PHOENIX, ARIZONA

AUG 24 9:31

RECEIVED BLM STATE OFFICE

Date: 8/22/2006

Page: 12 of 15

42/50

EXHIBIT A

County: Yavapai

State: AZ

BLM Serial #	Claim Name	Original Recording		Amended Recording		
		Recording #	Page #	Recording #	Page #	Sec Twp Range
AMC 317312	LAW 193	2408	269			26 15N 10W
AMC 317313	LAW 194	2408	271			26 15N 10W
AMC 317314	LAW 195	2408	273			26 15N 10W
AMC 317315	LAW 196	2408	275			26 15N 10W
AMC 317316	LAW 197	2408	277			35 15N 10W
AMC 317317	LAW 198	2408	279			35 15N 10W
AMC 317318	LAW 199	2408	281			35 15N 10W
AMC 317319	LAW 200	2408	283			35 15N 10W
AMC 317320	LAW 201	2408	285			35 15N 10W
AMC 317321	LAW 202	2408	287			35 15N 10W
AMC 317322	LAW 203	2408	289			35 15N 10W
AMC 317323	LAW 204	2408	291			35 15N 10W
AMC 317324	LAW 205	2408	293			26 15N 10W
AMC 317325	LAW 206	2408	295			26 15N 10W
AMC 317326	LAW 207	2408	297			26 15N 10W
AMC 317327	LAW 208	2408	299			35 15N 10W
AMC 317328	LAW 209	2408	301			35 15N 10W
AMC 317329	LAW 210	2408	303			35 15N 10W
AMC 317330	LAW 211	2408	305			35 15N 10W
AMC 317331	LAW 212	2408	307			35 15N 10W
AMC 317332	LAW 213	2408	309			35 15N 10W
AMC 317333	LAW 214	2408	311			35 15N 10W
AMC 317334	LAW 215	2408	313			35 15N 10W
AMC 317335	LAW 216	2408	315			26 15N 10W
AMC 317336	LAW 217	2408	317			26 15N 10W
AMC 317337	LAW 218	2408	319			26 15N 10W
AMC 317338	LAW 219	2408	321			26 15N 10W
AMC 317339	LAW 220	2408	323			35 15N 10W
AMC 317340	LAW 221	2408	325			35 15N 10W
AMC 317341	LAW 222	2408	327			35 15N 10W
AMC 317342	LAW 223	2408	329			35 15N 10W
AMC 317343	LAW 224	2408	331			35 15N 10W
AMC 317344	LAW 225	2408	333			35 15N 10W
AMC 317345	LAW 226	2408	335			35 15N 10W
AMC 317346	LAW 227	2408	337			35 15N 10W
AMC 317347	LAW 228	2408	339			26 15N 10W
AMC 317348	LAW 229	2408	341			26 15N 10W
AMC 317349	LAW 230	2408	343			26 15N 10W
AMC 317350	LAW 231	2408	345			26 15N 10W
AMC 317351	LAW 232	2408	347			26 15N 10W
AMC 317352	LAW 233	2408	349			35 15N 10W
AMC 317353	LAW 234	2408	351			35 15N 10W

PHOENIX, ARIZONA
 2006 AUG 24 A 9:31
 RECEIVED BLM AZ STATE OFFICE

Date: 8/22/2006

42/60

EXHIBIT A

County: Yavapai

State: AZ

BLM Serial #	Claim Name	Original Recording		Amended Recording		
		Recording #	Page #	Recording #	Page #	Sec Twp Range
AMC 317354	LAW 235	2408	353			35 15N 10W
AMC 317355	LAW 236	2408	355			35 15N 10W
AMC 317356	LAW 237	2408	357			35 15N 10W
AMC 317357	LAW 238	2408	359			35 15N 10W
AMC 317358	LAW 239	2408	361			35 15N 10W
AMC 317359	LAW 240	2408	363			35 15N 10W
AMC 322631	JWH 80	2494	611			07 14N 09W
AMC 322632	JWH 81	2494	613			07 14N 09W
AMC 322633	JWH 82	2494	615			07 14N 09W
AMC 322634	JWH 83	2494	617			07 14N 09W
AMC 362070	KIM-1	4166	88			09 14N 09W
AMC 362071	KIM-2	4166	89			09 14N 09W
AMC 362072	KIM-3	4166	90			09 14N 09W
AMC 362073	KIM-4	4166	91			09 14N 09W
AMC 362074	KIM-5	4166	92			09 14N 09W
AMC 362075	KIM-6	4166	93			09 14N 09W
AMC 362076	KIM-7	4166	94			09 14N 09W
AMC 362077	KIM-8	4166	95			09 14N 09W
AMC 362078	KIM-9	4166	96			09 14N 09W
AMC 362079	KIM-10	4166	97			09 14N 09W
AMC 362080	KIM-11	4166	98			09 14N 09W
AMC 362081	KIM-12	4166	99			09 14N 09W
AMC 362082	KIM-13	4166	100			09 14N 09W
AMC 362083	KIM-14	4166	101			09 14N 09W
AMC 362084	KIM-15	4166	102			09 14N 09W
AMC 362085	KIM-16	4166	103			09 14N 09W
AMC 362086	KIM-17	4166	104			08 14N 09W
AMC 362087	KIM-18	4166	105			08 14N 09W
AMC 362088	KIM-19	4166	106			08 14N 09W
AMC 362089	KIM-20	4166	107			08 14N 09W
AMC 362090	KIM-21	4166	108			08 14N 09W
AMC 362091	KIM-22	4166	109			08 14N 09W
AMC 362092	KIM-23	4166	110			08 14N 09W
AMC 362093	KIM-24	4166	111			08 14N 09W
AMC 362094	KIM-25	4166	112			08 14N 09W
AMC 362095	KIM-26	4166	113			08 14N 09W
AMC 362096	KIM-27	4166	114			08 14N 09W
AMC 362097	KIM-28	4166	115			08 14N 09W
AMC 362098	KIM-29	4166	116			08 14N 09W
AMC 362099	KIM-30	4166	117			08 14N 09W
AMC 362100	KIM-31	4166	118			09 14N 09W
AMC 362101	KIM-32	4166	119			09 14N 09W

RECEIVED
 BLM AZ STATE OFFICE
 AUG 24 9:31 AM
 PHOENIX, ARIZONA

EXHIBIT A

County: Yavapai

State: AZ

BLM Serial #	Claim Name	Original Recording		Amended Recording				
		Recording #	Page #	Recording #	Page #	Sec	Twp	Range
AMC 362102	KIM-33	4166	120			09	14N	09W
AMC 364582	WP-1	4214	518			08	14N	09W
AMC 364583	WP-2	4214	519			08	14N	09W
AMC 364584	WP-3	4214	520			08	14N	09W
AMC 364585	WP-4	4214	521			08	14N	09W
AMC 364586	WP-5	4214	522			08	14N	09W
AMC 364587	WP-6	4214	523			08	14N	09W
AMC 364588	WP-7	4214	524			08	14N	09W
AMC 364595	WP-14	4214	531			08	14N	09W
AMC 364596	WP-15	4214	532			08	14N	09W
AMC 364597	WP-16	4214	533			08	14N	09W
AMC 364598	WP-17	4214	534			08	14N	09W
AMC 364599	WP-18	4214	535			08	14N	09W
AMC 364600	WP-19	4214	536			08	14N	09W
AMC 364601	WP-20	4214	537			08	14N	09W
AMC 364602	WP-21	4214	538			08	14N	09W
AMC 364603	WP-22	4214	539			08	14N	09W
AMC 366982	WP-23	4302	834			08	14N	09W
AMC 366983	WP-24	4302	835			08	14N	09W
AMC 366984	WP-25	4302	836			08	14N	09W
AMC 366985	WP-26	4302	837			08	14N	09W
AMC 366986	WP-27	4302	838			08	14N	09W
AMC 366987	WP-28	4302	839			08	14N	09W
Total # Of Claims: 610								

RECEIVED
 BLM, AZ STATE OFFICE
 2006 AUG 24 A 9: 31
 PHOENIX, ARIZONA

23/50

United States Department of the Interior
 Bureau of Land Management
 BUSINESS & SUPPORT SVCS DIV
 ONE N CENTRAL AVE
 PHOENIX, AZ 85004 -2203
 Phone: (602) 417-9200

Receipt

No: 1342537

Transaction #: 1387769		ENTERED INTO COMPUTER SEP 13 2006 <i>FB</i>
Date of Transaction: 08/24/2006		
CUSTOMER:	PHELPS DODGE CORPORATION ONE N CENTRAL AVE PHOENIX, AZ 85004	

LINE #	QTY	DESCRIPTION	REMARKS	UNIT PRICE	TOTAL
1	1.00	LOCATABLE MINERALS / MINING CLAIMS-NOT NEW-UNADJUD, ONE AUTH NO. ONLY / MINING CLAIM MONEY RECEIVED (455) CASES: AMC31840/\$76250.00	MAINT 2007 (610)	- n/a -	76250.00
TOTAL:					\$76,250.00

PAYMENT INFORMATION			
1	AMOUNT:	\$76,250.00	POSTMARKED: N/A
	TYPE:	CHECK	RECEIVED: 08/24/2006
	CHECK NO:	544891	
	NAME:	PHELPS DODGE CORPORATION ONE N CENTRAL AVE PHOENIX AZ 85004	

REMARKS

This receipt was generated by the automated BLM Collections and Billing System and is a paper representation of a portion of the official electronic record contained therein.

Message:

610 ROWS RETRIEVED

CBS Export Results Report

Include Resolved Records

Record Status

- Error Records (E/M/I)**
- Accepted Records (A/W)**
- "On Hold" Records (H)**
- All Records (for s/n or receipt nr)**
- Exported, No Results From CBS**
- New (not yet exported)**

Search Criteria Responsible Ar

Enter export Date (mm/dd/yyyy)	ALL
Serial Number match (optional)	
Receipt Nr (optional)	1342537
Export Nr (exclusive)	
LR2000 User (defaults to login)	ALL

- User (U,X)**
- Programme**
- All (U,P,X)**

User

August 15, 2005

After recording, return to:
Phelps Dodge Exploration Corporation
Attn: D. Stillwell
1 North Central Avenue
Phoenix, AZ 85004

Bureau of Land Management
Department of the Interior
222 N. Central Avenue
Phoenix, AZ 85004

AMC 31840	AMC 305766
AMC 38688	AMC 308466
AMC 61004	AMC 317120
AMC 62882	AMC 322634
AMC 63137	AMC 362070
AMC 79981	AMC 364582
AMC 131683	
AMC 159967	

2005

NOTICE OF INTENT TO HOLD MINING CLAIMS AND PAYMENT OF BLM MAINTENANCE FEE

Re: Payment of Annual Claim Maintenance Fee


Dear Sir or Madam:

This will serve as notice that Phelps Dodge Bagdad, Inc., formerly known as Cyprus Bagdad Copper Corporation, whose address for purposes of this filing is Land and Water Department, One North Central Ave., 17th Floor, Phoenix, Arizona 85004, intends to hold the mining claims and/or mill sites described on Exhibit A attached hereto for the assessment year ending at 12 o'clock, noon, on September 1, 2006 by payment of the annual maintenance fee of \$125 per claim or site. Payment of such amount is made herewith for such assessment year for each of the claims and sites, the name, and BLM serial number with the book and page or index number of recording of the location notice in the official records of Yavapai County, Arizona, of which, is set forth on Exhibit A attached hereto and by this reference incorporated herein.

Donald A. Stillwell
Donald A. Stillwell for
Phelps Dodge Bagdad, Inc.

State of Arizona)
) ss.
County of Maricopa)

The foregoing instrument was acknowledged before me on 16th August 2005 by Donald A. Stillwell, on behalf of Phelps Dodge Bagdad, Inc.



Allison L. Porter
Notary Public
My commission expires: Nov 7, 2006

RECEIVED
BLM, AZ STATE OFFICE
2005 AUG 16 P 2:00
PHOENIX, ARIZONA

ENTERED IN COMPUTER
22 8/22/05

EXHIBIT A

County: Yavapai

State: AZ

BLM Serial #	Claim Name	Original Recording		Amended Recording				
		Recording #	Page #	Recording #	Page #	Sec	Twp	Range
AMC 031840	RS 129	1185	243			34	15N	10W
AMC 031841	RS 130	1185	245			34	15N	10W
AMC 031842	RS 131	1185	247			34	15N	10W
AMC 031843	RS 132	1185	249			34	15N	10W
AMC 031844	RS 133	1185	251			34	15N	10W
AMC 031845	RS 134	1185	253			34	15N	10W
AMC 031846	RS 135	1185	255			34	15N	10W
AMC 031847	RS 136	1185	257			34	15N	10W
AMC 031856	RS 145	1185	275			34	15N	10W
AMC 031857	RS 146	1185	277			34	15N	10W
AMC 031858	RS 147	1185	279			34	15N	10W
AMC 031859	RS 148	1185	281			34	15N	10W
AMC 031860	RS 149	1185	283			34	15N	10W
AMC 031861	RS 150	1185	285			34	15N	10W
AMC 031862	RS 151	1185	287			34	15N	10W
AMC 031863	RS 152	1185	289			34	15N	10W
AMC 031872	RS 165	1185	307			34	15N	10W
AMC 031873	RS 166	1185	309			34	15N	10W
AMC 031874	RS 167	1185	311			34	15N	10W
AMC 031875	RS 168	1185	313			34	15N	10W
AMC 031884	RS 181	1185	331			34	15N	10W
AMC 031885	RS 182	1185	333			34	15N	10W
AMC 031886	RS 183	1185	335			34	15N	10W
AMC 031887	RS 184	1185	337			34	15N	10W
AMC 031896	RS 197	1185	355			34	15N	10W
AMC 031897	RS 198	1185	357			34	15N	10W
AMC 031898	RS 199	1185	359			34	15N	10W
AMC 031899	RS 200	1185	361			34	15N	10W
AMC 031900	RS 213	1185	363			34	15N	10W
AMC 031901	RS 214	1185	365			34	15N	10W
AMC 031902	RS 215	1185	367			34	15N	10W
AMC 031903	RS 216	1185	369			34	15N	10W
AMC 038690	DEER NO. 3	580	730			12	14N	10W
AMC 038691	DEER NO. 4	580	731			12	14N	10W
AMC 038692	DEER NO. 5	580	732			12	14N	10W
AMC 038693	DEER NO. 6	580	733			12	14N	10W
AMC 038694	DEER NO. 7A	1202	282			12	14N	10W
AMC 038695	DEER NO. 8A	1202	284			12	14N	10W
AMC 038696	DEER NO. 9	580	881			12	14N	10W
AMC 038708	DEER # 21	669	962			12	14N	10W
AMC 038709	DEER # 22	669	963			12	14N	10W
AMC 038710	DEER # 23	669	964			12	14N	10W

Date: 8/15/2005

Page: 1 of 15

RECEIVED
 B.L.M. AZ STATE OFFICE
 2005 AUG 19 P 2:00
 PHOENIX, ARIZONA

ENTERED IN COMPUTER

8/22/05
 42/50

EXHIBIT A

County: Yavapai

State: AZ

BLM Serial #	Claim Name	Original Recording		Amended Recording				
		Recording #	Page #	Recording #	Page #	Sec	Twp	Range
AMC 038711	DEER # 24	669	965			12	14N	10W
AMC 038712	DEER # 25	669	966			12	14N	10W
AMC 038713	DEER # 26	669	967			12	14N	10W
AMC 038714	DEER # 27	669	968			12	14N	10W
AMC 038715	DEER # 28	669	969			13	14N	10W
AMC 038716	DEER # 29	669	970			13	14N	10W
AMC 038717	DEER # 30	669	971			12	14N	10W
AMC 038718	DEER # 31	669	972			12	14N	10W
AMC 038719	DEER # 32	669	973			12	14N	10W
AMC 038720	DEER # 33	669	974			12	14N	10W
AMC 038721	DEER # 34	669	975			13	14N	10W
AMC 038722	DEER # 35	669	976			13	14N	10W
AMC 038723	DEER # 36	669	977			13	14N	10W
AMC 038724	DEER # 37	669	978			13	14N	10W
AMC 038725	DEER # 38	669	979			12	14N	10W
AMC 038726	DEER # 39	669	980			12	14N	10W
AMC 038727	DEER # 40	669	981			12	14N	10W
AMC 038728	DEER # 41	669	982			12	14N	10W
AMC 038729	DEER # 42	669	983			13	14N	10W
AMC 038730	DEER # 43	669	984			13	14N	10W
AMC 038731	DEER # 44	669	985			13	14N	10W
AMC 038732	DEER # 45	669	986			13	14N	10W
AMC 038733	DEER # 46	669	987			13	14N	10W
AMC 038734	DEER # 47	669	988			13	14N	10W
AMC 038735	DEER # 48	669	989			11	14N	10W
AMC 038736	DEER # 49	669	990			11	14N	10W
AMC 038737	DEER # 50	669	991			14	14N	10W
AMC 038738	DEER # 51	669	992			14	14N	10W
AMC 038739	DEER # 52	669	993			14	14N	10W
AMC 038740	DEER # 53 (RELOCATION)	695	390			13	14N	10W
AMC 038741	DEER # 54	669	995			14	14N	10W
AMC 038742	DEER # 55	669	996			14	14N	10W
AMC 038743	DEER # 56	669	997			14	14N	10W
AMC 038744	DEER # 57	669	998			14	14N	10W
AMC 038745	DEER # 58	669	999			14	14N	10W
AMC 038746	DEER # 59	670	001			14	14N	10W
AMC 038747	DEER # 60 (RELOCATION)	695	391			14	14N	10W
AMC 038748	DEER # 61	670	003			14	14N	10W
AMC 038749	DEER # 62	670	004			14	14N	10W
AMC 038750	DEER # 63	670	005			14	14N	10W
AMC 038751	DEER # 64	670	006			14	14N	10W
AMC 038767	DEER # 81	938	474			12	14N	10W

Date: 8/15/2005

Page: 2 of 15

RECEIVED
 B.L.M. AZ STATE OFFICE
 274
 2005 AUG 16 P 1:59
 PHOENIX, ARIZONA

ENTERED IN COMPUTER
 RE 8/22/05

42/50

EXHIBIT A

County: Yavapai

State: AZ

BLM Serial #	Claim Name	Original Recording		Amended Recording		Sec	Twp	Range
		Recording #	Page #	Recording #	Page #			
AMC 038768	DEER # 82	938	475			12	14N	10W
AMC 038769	DEER # 83	938	476			12	14N	10W
AMC 038770	DEER # 84	938	477			12	14N	10W
AMC 061004	BONANZA	156	243	1385	655	07	14N	09W
AMC 061005	POLARIS	156	247	4214	514	08	14N	09W
AMC 062882	KEYNOTE	108	189			20	14N	09W
AMC 062883	MOON ANCHOR	076	374			19	14N	09W
AMC 062884	BIRD EYE	076	375			19	14N	09W
						20	14N	09W
AMC 062885	LONGVIEW	050	191	071	025	30	14N	09W
AMC 062886	NINO	017	007			19	14N	09W
AMC 062887	QUEEN EXTENSION #1	004	538			20	14N	09W
AMC 062888	BRUCE #1	608	348			19	14N	09W
AMC 062889	BRUCE #3	608	350			19	14N	09W
AMC 062890	R & R #2	608	345			18	14N	09W
AMC 062891	JOS #5	576	129			19	14N	09W
AMC 062892	JOS #6	576	130			19	14N	09W
AMC 062893	CYPRUS NO 1	005	483	025	589	20	14N	09W
AMC 062894	CYPRUS NO 2	005	484	025	590	20	14N	09W
AMC 062895	CYPRUS NO 3	005	485	025	591	20	14N	09W
AMC 062896	CYPRUS NO. 4	013	022	049	525	20	14N	09W
AMC 062897	CYPRUS NO. 5	013	023	049	526	17	14N	09W
AMC 062898	CYPRUS NO 6	013	024	049	527	20	14N	09W
AMC 062899	CYPRUS #7	049	528			19	14N	09W
AMC 062900	CYPRUS #8	049	529			19	14N	09W
AMC 062901	CYPRUS #9	049	530			19	14N	09W
AMC 062902	CYPRUS #10	049	531			19	14N	09W
AMC 062903	CYPRUS #11	049	532			19	14N	09W
AMC 062904	CYPRUS #12	049	533			19	14N	09W
AMC 062905	CYPRUS #13	049	534			19	14N	09W
AMC 062906	CYPRUS # 14	071	024			20	14N	09W
AMC 062907	CYPRUS #15	162	190			18	14N	09W
AMC 062908	L. & W.	015	227			19	14N	09W
AMC 062909	L. & W. NO. 3	015	230			19	14N	09W
AMC 062910	L. & W. NO. 4	015	231			19	14N	09W
AMC 062911	L. & W. NO. 5	015	232			19	14N	09W
AMC 062912	BETA NO. 1	013	546			19	14N	09W
AMC 062913	BETA NO. 2	013	547	025	588	19	14N	09W
AMC 062914	BETA NO. 3	013	548			19	14N	09W
AMC 062915	PLYMOUTH	131	046			17	14N	09W
AMC 062916	PLYMOUTH EXTENSION	156	246			20	14N	09W
AMC 062917	VALLEY	156	248			17	14N	09W

Date: 8/15/2005

Page: 3 of 15

RECEIVED
 B.L.M. AZ STATE OFFICE
 2005 AUG 19 10:59 AM
 PHOENIX, ARIZONA

RE 8/22/05

41/51

EXHIBIT A

County: Yavapai

State: AZ

BLM Serial #	Claim Name	Original Recording		Amended Recording				
		Recording #	Page #	Recording #	Page #	Sec	Twp	Range
AMC 063176	OCTAROON	144	367			14	14N	10W
AMC 063177	OCTAROON NO. 1	144	368			14	14N	10W
AMC 063178	RED MT. COPPER NO 1	358	215			14	14N	10W
AMC 063179	RED MT. COPPER NO 2	358	216			14	14N	10W
AMC 063180	RED MT. COPPER NO 3	358	217			14	14N	10W
AMC 063181	RED MT. COPPER NO 4	358	218			14	14N	10W
AMC 063182	RED MT. COPPER NO 5	358	219			14	14N	10W
AMC 063183	RED MT. COPPER NO 6	358	220			14	14N	10W
AMC 063184	RED MT. COPPER NO 7	358	221			14	14N	10W
AMC 063185	RED MT. COPPER NO 8	358	222			14	14N	10W
AMC 063186	RED MT. COPPER NO 9	358	223			23	14N	10W
AMC 063187	COPPER-RIDGE NO 1	358	206			14	14N	10W
AMC 063188	COPPER-RIDGE NO 2	358	207			15	14N	10W
AMC 063189	COPPER-RIDGE NO 3	358	208			15	14N	10W
AMC 063190	COPPER RIDGE NO 4	358	209			14	14N	10W
AMC 063191	COPPER RIDGE NO 5	358	210			15	14N	10W
AMC 063192	COPPER RIDGE NO 6	358	211			22	14N	10W
AMC 063193	COPPER RIDGE NO 7	358	212			22	14N	10W
AMC 063194	COPPER RIDGE NO 8	358	213			22	14N	10W
AMC 063195	COPPER RIDGE NO 9	358	214			22	14N	10W
AMC 063196	ISO #1	563	346			14	14N	10W
AMC 063197	ISO #2	563	347			15	14N	10W
AMC 063198	ISO #3	563	348			15	14N	10W
AMC 063199	ISO #4	563	349			15	14N	10W
AMC 063200	ISO #5	563	350			15	14N	10W
AMC 063201	ISO #6	563	351			15	14N	10W
AMC 063202	ISO #7	563	352			23	14N	10W
AMC 063203	ISO #8	563	353			23	14N	10W
AMC 063204	ISO #9	563	354			23	14N	10W
AMC 063205	ISO #10	563	355			22	14N	10W
AMC 063206	ISO #11	563	356			22	14N	10W
AMC 063207	ISO #12	563	357			22	14N	10W
AMC 063208	ISO #13	563	358			15	14N	10W
AMC 063209	ISO #14	563	359			22	14N	10W
AMC 063210	ISO #15	568	502			15	14N	10W
AMC 063211	ISO #16	568	503			15	14N	10W
AMC 063227	JLM 10	1230	885	4214	516	08	14N	09W
AMC 063228	JLM 11	1230	887			08	14N	09W
AMC 063229	JLM 12	1230	889			08	14N	09W
AMC 063236	CY-1 (AMENDED)	905	225	1230	903	08	14N	09W
AMC 063238	CY-28	1230	911			08	14N	09W
AMC 063249	CY-6	905	230	4214	517	08	14N	09W

PHOENIX, ARIZONA

2005 AUG 19 P 1:59

RECEIVED BLM AZ STATE OFFICE

Date: 8/15/2005

Page: 4 of 15

42/51
8/22/05

EXHIBIT A

County: Yavapai

State: AZ

BLM Serial #	Claim Name	Original Recording		Amended Recording		Sec	Twp	Range
		Recording #	Page #	Recording #	Page #			
AMC 063250	CY-7	905	231			08	14N	09W
AMC 063251	CY-8	905	232			08	14N	09W
AMC 063252	CY-9	905	233			08	14N	09W
AMC 063253	CY-10	905	234			08	14N	09W
AMC 063254	CY-11	905	235			08	14N	09W
AMC 063255	CY-12	905	236			08	14N	09W
AMC 079981	R & R #1	608	344			19	14N	09W
AMC 079982	R & R #3	608	346			18	14N	09W
AMC 079983	R & R #4	608	347			19	14N	09W
AMC 079984	BRUCE #2	608	349			19	14N	09W
AMC 079985	JOS #1	576	125			19	14N	09W
AMC 079986	JOS #2	576	126			19	14N	09W
AMC 079987	JOS #3	576	127	761	181	19	14N	09W
AMC 079988	JOS #4	576	128			19	14N	09W
AMC 079989	COMBINE NO. 2	511	463			18	14N	09W
AMC 079990	L. & W. NO. 1	015	228			19	14N	09W
AMC 079991	L. & W. NO. 2	015	229			19	14N	09W
AMC 079992	L. & W. NO. 6	015	233			19	14N	09W
AMC 079993	L. & W. FRACTION	015	226	761	182	19	14N	09W
AMC 079994	POSSIBILITIES NO. 1	015	225			19	14N	09W
AMC 131683	PONDEROSA	1385	650	4214	515	07	14N	09W
AMC 159967	BM 1	1441	332			26	15N	10W
AMC 159968	BM 2	1441	334			26	15N	10W
AMC 305766	BEV 1	2265	277			09	14N	09W
AMC 305767	BEV 2	2265	279			09	14N	09W
AMC 305768	BEV 3	2265	281			09	14N	09W
AMC 305769	BEV 4	2265	283			09	14N	09W
AMC 305770	BEV 5	2265	285			09	14N	09W
AMC 305771	BEV 6	2265	287			09	14N	09W
AMC 305772	BEV 7	2265	289			09	14N	09W
AMC 305773	BEV 8	2265	291			09	14N	09W
AMC 305774	BEV 9	2265	293			09	14N	09W
AMC 305775	BEV 10	2265	295			09	14N	09W
AMC 305776	BEV 11	2265	297			09	14N	09W
AMC 305777	BEV 12	2265	299			09	14N	09W
AMC 305778	BEV 13	2265	301			09	14N	09W
AMC 305779	BEV 14	2265	303			09	14N	09W
AMC 305780	BEV 15	2265	305			09	14N	09W
AMC 305781	BEV 16	2265	307			09	14N	09W
AMC 305782	BEV 17	2265	309			09	14N	09W
AMC 305783	BEV 18	2265				09	14N	09W
AMC 305784	BEV 19	2265				09	14N	09W

RECEIVED
 BLM, AZ STATE OFFICE
 PHOENIX, ARIZONA
 2005 AUG 16 P 1:59

Date: 8/15/2005

Page: 5 of 15

ENTERED IN COMPUTER
 ER 8/22/05

42/c

EXHIBIT A

County: Yavapai

State: AZ

BLM Serial #	Claim Name	Original Recording		Amended Recording				
		Recording #	Page #	Recording #	Page #	Sec	Twp	Range
AMC 305785	BEV 20	2265	315			09	14N	09W
AMC 305786	BEV 21	2265	317			09	14N	09W
AMC 305787	BEV 22	2265	319			09	14N	09W
AMC 305788	BEV 23	2265	321			09	14N	09W
AMC 305789	BEV 24	2265	323			09	14N	09W
AMC 305790	BEV 25	2265	325			09	14N	09W
AMC 305791	BEV 26	2265	327			09	14N	09W
AMC 305792	BEV 27	2265	329			09	14N	09W
AMC 305793	BEV 28	2265	331			09	14N	09W
AMC 305794	BEV 29	2265	333			09	14N	09W
AMC 305795	BEV 30	2265	335			09	14N	09W
AMC 305796	BEV 31	2265	337			09	14N	09W
AMC 305797	BEV 32	2265	339			09	14N	09W
AMC 305798	BEV 33	2265	341			09	14N	09W
AMC 305799	BEV 34	2265	343			09	14N	09W
AMC 305800	BEV 35	2265	345			09	14N	09W
AMC 305801	BEV 36	2265	347			09	14N	09W
AMC 305802	BEV 37	2265	349			09	14N	09W
AMC 305803	BEV 38	2265	351			09	14N	09W
AMC 305804	BEV 39	2265	353			09	14N	09W
AMC 305805	BEV 40	2265	355			09	14N	09W
AMC 305806	BEV 41	2265	357			09	14N	09W
AMC 305807	BEV 42	2265	359			09	14N	09W
AMC 305808	BEV 43	2265	361			09	14N	09W
AMC 305809	BEV 44	2265	363			09	14N	09W
AMC 305810	BEV 45	2265	365			09	14N	09W
AMC 305811	BEV 46	2265	367			09	14N	09W
AMC 305812	BEV 47	2265	369			09	14N	09W
AMC 305813	BEV 48	2265	371			09	14N	09W
AMC 305814	BEV 49	2265	373			09	14N	09W
AMC 305815	BEV 50	2265	375			09	14N	09W
AMC 305816	BEV 51	2265	377			09	14N	09W
AMC 305817	BEV 52	2265	379			09	14N	09W
AMC 305818	BEV 53	2265	381			09	14N	09W
AMC 305819	BEV 54	2265	383			09	14N	09W
AMC 308466	FSM #1	2297	161			20	14N	09W
AMC 308467	FSM #2	2297	163			20	14N	09W
AMC 308468	FSM #3	2297	165			20	14N	09W
AMC 308469	FSM #4	2297	167			20	14N	09W
AMC 308470	FSM #5	2297	169			20	14N	09W
AMC 308471	FSM #6	2297	171			20	14N	09W
AMC 308472	FSM #7	2297	173			20	14N	09W

RECEIVED
 B.L.M. AZ STATE OFFICE
 2005 AUG 16 P 1:59
 PHOENIX, ARIZONA

Date: 8/15/2005

Page: 6 of 15

ENTERED IN COMPUTER

RE 8/22/05

42/51

EXHIBIT A

County: Yavapai

State: AZ

BLM Serial #	Claim Name	Original Recording		Amended Recording				
		Recording #	Page #	Recording #	Page #	Sec	Twp	Range
AMC 308473	JWH #1	2297	105			07	14N	09W
AMC 308474	JWH #2	2297	107			07	14N	09W
AMC 308475	JWH #3	2297	109			07	14N	09W
AMC 308476	JWH #4	2297	111			07	14N	09W
AMC 308477	JWH #5	2297	113			07	14N	09W
AMC 308478	JWH #6	2297	115			07	14N	09W
AMC 308479	JWH #7	2297	117			07	14N	09W
AMC 308480	JWH #8	2297	119			07	14N	09W
AMC 308481	JWH #9	2297	121			07	14N	09W
AMC 308482	JWH #10	2297	123			07	14N	09W
AMC 308483	JWH #11	2297	125			07	14N	09W
AMC 308484	JWH #12	2297	127			07	14N	09W
AMC 308485	JWH #13	2297	129			07	14N	09W
AMC 308486	JWH #14	2297	131			07	14N	09W
AMC 308487	JWH #15	2297	133			07	14N	09W
AMC 308488	JWH #16	2297	135			07	14N	09W
AMC 308489	JWH #17	2297	137			07	14N	09W
AMC 308490	JWH #18	2297	139			07	14N	09W
AMC 308491	JWH #19	2297	141			07	14N	09W
AMC 308492	JWH #20	2297	143			07	14N	09W
AMC 308493	JWH #21	2297	145			18	14N	09W
AMC 308494	JWH #22	2297	147			18	14N	09W
AMC 308495	JWH #23	2297	149			18	14N	09W
AMC 308496	JWH #24	2297	151			18	14N	09W
AMC 308497	JWH #25	2297	153			18	14N	09W
AMC 308498	JWH #26	2297	155			18	14N	09W
AMC 308499	JWH #27	2297	157			18	14N	09W
AMC 308500	JWH #28	2297	159			18	14N	09W
AMC 308501	JWH #29	2298	320			13	14N	10W
AMC 308502	JWH #30	2298	322			13	14N	10W
AMC 308503	JWH #31	2298	324			18	14N	09W
AMC 308504	JWH #32	2298	326			18	14N	09W
AMC 308505	JWH #33	2298	328			18	14N	09W
AMC 308506	JWH #34	2298	330			18	14N	09W
AMC 308507	JWH #35	2298	332			18	14N	09W
AMC 308508	JWH #36	2298	334			18	14N	09W
AMC 308509	JWH #37	2298	336			18	14N	09W
AMC 308510	JWH #38	2298	338			13	14N	10W
AMC 308511	JWH #39	2298	340			13	14N	10W
AMC 308512	JWH #40	2298	342			13	14N	10W
AMC 308513	JWH #41	2298	344			18	14N	09W
AMC 308514	JWH #42	2298	346			18	14N	09W

Date: 8/15/2005

Page: 7 of 15

RECEIVED
 B.L.M. AZ STATE OFFICE
 2005 AUG 16 P 1:59
 PHOENIX, ARIZONA

ENTERED IN COMPUTER
 8/22/05

8/18/05

EXHIBIT A

County: Yavapai

State: AZ

BLM Serial #	Claim Name	Original Recording		Amended Recording		Sec	Twp	Range
		Recording #	Page #	Recording #	Page #			
AMC 308515	JWH #43	2298	348			18	14N	09W
AMC 308516	JWH #44	2298	350			18	14N	09W
AMC 308517	JWH #45	2298	352			18	14N	09W
AMC 308518	JWH #46	2298	354			18	14N	09W
AMC 308519	JWH #47	2298	356			18	14N	09W
AMC 308520	JWH #48	2298	358			18	14N	09W
AMC 308521	JWH #49	2298	360			13	14N	10W
AMC 308522	JWH #50	2298	362			13	14N	10W
AMC 308523	JWH #51	2298	364			18	14N	09W
AMC 308524	JWH #52	2298	366			18	14N	09W
AMC 308525	JWH #53	2298	368			18	14N	09W
AMC 308526	JWH #54	2298	370			18	14N	09W
AMC 308527	JWH #55	2298	372			18	14N	09W
AMC 308528	JWH #56	2298	374			18	14N	09W
AMC 308529	JWH #57	2298	376			18	14N	09W
AMC 308530	JWH #58	2298	378			18	14N	09W
AMC 308531	JWH #59	2298	380			18	14N	09W
AMC 308532	JWH #60	2298	382			19	14N	09W
AMC 308533	JWH #61	2298	384			19	14N	09W
AMC 308534	JWH #62	2298	386			19	14N	09W
AMC 308535	JWH #63	2298	388			19	14N	09W
AMC 308536	JWH #64	2298	390			19	14N	09W
AMC 308537	JWH #65	2298	392			19	14N	09W
AMC 308538	JWH #66	2298	394			19	14N	09W
AMC 308539	JWH #67	2298	396			19	14N	09W
AMC 308540	JWH #68	2298	398			19	14N	09W
AMC 308541	JWH #69	2298	400			24	14N	10W
AMC 308542	JWH #70	2298	402			24	14N	10W
AMC 308543	JWH #71	2298	404			24	14N	10W
AMC 308544	JWH #72	2298	406			24	14N	10W
AMC 308545	JWH #73	2298	408			24	14N	10W
AMC 308546	JWH #74	2298	410			24	14N	10W
AMC 308547	JWH #75	2298	412			24	14N	10W
AMC 308548	JWH #76	2298	414			24	14N	10W
AMC 308549	JWH #77	2298	416			24	14N	10W
AMC 317120	LAW 1	2407	887			28	15N	10W
AMC 317121	LAW 2	2407	889			28	15N	10W
AMC 317122	LAW 3	2407	891			28	15N	10W
AMC 317123	LAW 4	2407	893			28	15N	10W
AMC 317124	LAW 5	2407	895			33	15N	10W
AMC 317125	LAW 6	2407	897			33	15N	10W
AMC 317126	LAW 7	2407	899			33	15N	10W

Date: 8/15/2005

Page: 8 of 15

ENTERED IN COMPUTER

8/22/05

42/50

RECEIVED
 B.L.M. AZ STATE OFFICE
 2005 AUG 16 P 1:59
 PHOENIX, ARIZONA

EXHIBIT A

County: Yavapai

State: AZ

BLM Serial #	Claim Name	Original Recording		Amended Recording				
		Recording #	Page #	Recording #	Page #	Sec	Twp	Range
AMC 317127	LAW 8	2407	901			33	15N	10W
AMC 317128	LAW 9	2407	903			33	15N	10W
AMC 317129	LAW 10	2407	905			33	15N	10W
AMC 317130	LAW 11	2407	907			33	15N	10W
AMC 317131	LAW 12	2407	909			33	15N	10W
AMC 317132	LAW 13	2407	911			28	15N	10W
AMC 317133	LAW 14	2407	913			28	15N	10W
AMC 317134	LAW 15	2407	915			28	15N	10W
AMC 317135	LAW 16	2407	917			28	15N	10W
AMC 317136	LAW 17	2407	919			33	15N	10W
AMC 317137	LAW 18	2407	921			33	15N	10W
AMC 317138	LAW 19	2407	923			33	15N	10W
AMC 317139	LAW 20	2407	925			33	15N	10W
AMC 317140	LAW 21	2407	927			33	15N	10W
AMC 317141	LAW 22	2407	929			33	15N	10W
AMC 317142	LAW 23	2407	931			33	15N	10W
AMC 317143	LAW 24	2407	933			33	15N	10W
AMC 317144	LAW 25	2407	934			28	15N	10W
AMC 317145	LAW 26	2407	936			28	15N	10W
AMC 317146	LAW 27	2407	938			28	15N	10W
AMC 317147	LAW 28	2407	940			28	15N	10W
AMC 317148	LAW 29	2407	942			28	15N	10W
AMC 317149	LAW 30	2407	943			28	15N	10W
AMC 317150	LAW 31	2407	945			28	15N	10W
AMC 317151	LAW 32	2407	947			28	15N	10W
AMC 317152	LAW 33	2407	949			33	15N	10W
AMC 317153	LAW 34	2407	951			33	15N	10W
AMC 317154	LAW 35	2407	953			33	15N	10W
AMC 317155	LAW 36	2407	955			33	15N	10W
AMC 317156	LAW 37	2407	957			33	15N	10W
AMC 317157	LAW 38	2407	959			33	15N	10W
AMC 317158	LAW 39	2407	961			33	15N	10W
AMC 317159	LAW 40	2407	963			33	15N	10W
AMC 317160	LAW 41	2407	965			28	15N	10W
AMC 317161	LAW 42	2407	967			28	15N	10W
AMC 317162	LAW 43	2407	969			28	15N	10W
AMC 317163	LAW 44	2407	971			28	15N	10W
AMC 317164	LAW 45	2407	973			28	15N	10W
AMC 317165	LAW 46	2407	975			28	15N	10W
AMC 317166	LAW 47	2407	977			28	15N	10W
AMC 317167	LAW 48	2407	979			28	15N	10W
AMC 317168	LAW 49	2407	981			33	15N	10W

Date: 8/15/2005

Page: 9 of 15

RECEIVED
 B.L.M. AZ STATE OFFICE
 2005 AUG 19 P 1:59
 PHOENIX, ARIZONA

ENTERED IN COMPUTER
 RE 8/22/05

EXHIBIT A

County: Yavapai

State: AZ

BLM Serial #	Claim Name	Original Recording		Amended Recording				
		Recording #	Page #	Recording #	Page #	Sec	Twp	Range
AMC 317169	LAW 50	2407	983			33	15N	10W
AMC 317170	LAW 51	2407	985			33	15N	10W
AMC 317171	LAW 52	2407	987			33	15N	10W
AMC 317172	LAW 53	2407	989			33	15N	10W
AMC 317173	LAW 54	2407	991			33	15N	10W
AMC 317174	LAW 55	2407	993			33	15N	10W
AMC 317175	LAW 56	2407	995			33	15N	10W
AMC 317176	LAW 57	2407	997			28	15N	10W
AMC 317177	LAW 58	2407	999			28	15N	10W
AMC 317178	LAW 59	2408	1			28	15N	10W
AMC 317179	LAW 60	2408	3			28	15N	10W
AMC 317180	LAW 61	2408	5			28	15N	10W
AMC 317181	LAW 62	2408	7			28	15N	10W
AMC 317182	LAW 63	2408	9			28	15N	10W
AMC 317183	LAW 64	2408	11			28	15N	10W
AMC 317184	LAW 65	2408	13			33	15N	10W
AMC 317185	LAW 66	2408	15			33	15N	10W
AMC 317186	LAW 67	2408	17			33	15N	10W
AMC 317187	LAW 68	2408	19			33	15N	10W
AMC 317188	LAW 69	2408	21			33	15N	10W
AMC 317189	LAW 70	2408	23			33	15N	10W
AMC 317190	LAW 71	2408	25			33	15N	10W
AMC 317191	LAW 72	2408	27			33	15N	10W
AMC 317192	LAW 73	2408	29			28	15N	10W
AMC 317193	LAW 74	2408	31			28	15N	10W
AMC 317194	LAW 75	2408	33			28	15N	10W
AMC 317195	LAW 76	2408	35			28	15N	10W
AMC 317196	LAW 77	2408	37			28	15N	10W
AMC 317197	LAW 78	2408	39			28	15N	10W
AMC 317198	LAW 79	2408	41			28	15N	10W
AMC 317199	LAW 80	2408	43			28	15N	10W
AMC 317200	LAW 81	2408	45			33	15N	10W
AMC 317201	LAW 82	2408	47			33	15N	10W
AMC 317202	LAW 83	2408	49			33	15N	10W
AMC 317203	LAW 84	2408	51			33	15N	10W
AMC 317204	LAW 85	2408	53			33	15N	10W
AMC 317205	LAW 86	2408	55			33	15N	10W
AMC 317206	LAW 87	2408	57			33	15N	10W
AMC 317207	LAW 88	2408	59			33	15N	10W
AMC 317208	LAW 89	2408	61			28	15N	10W
AMC 317209	LAW 90	2408	63			28	15N	10W
AMC 317210	LAW 91	2408	65			28	15N	10W

RECEIVED
 B.L.M. AZ STATE OFFICE
 2005 AUG 19 1:50 P
 PHOENIX, ARIZONA

Date: 8/15/2005

Page: 10 of 15

ENTERED IN COMPUTER 42/5
 RE 8/22/05

EXHIBIT A

County: Yavapai

State: AZ

BLM Serial #	Claim Name	Original Recording		Amended Recording				
		Recording #	Page #	Recording #	Page #	Sec	Twp	Range
AMC 317211	LAW 92	2408	67			28	15N	10W
AMC 317212	LAW 93	2408	69			28	15N	10W
AMC 317213	LAW 94	2408	71			28	15N	10W
AMC 317214	LAW 95	2408	73			28	15N	10W
AMC 317215	LAW 96	2408	75			28	15N	10W
AMC 317216	LAW 97	2408	77			33	15N	10W
AMC 317217	LAW 98	2408	79			33	15N	10W
AMC 317218	LAW 99	2408	81			33	15N	10W
AMC 317219	LAW 100	2408	83			33	15N	10W
AMC 317220	LAW 101	2408	85			33	15N	10W
AMC 317221	LAW 102	2408	87			33	15N	10W
AMC 317222	LAW 103	2408	89			33	15N	10W
AMC 317223	LAW 104	2408	91			33	15N	10W
AMC 317224	LAW 105	2408	93			28	15N	10W
AMC 317225	LAW 106	2408	95			28	15N	10W
AMC 317226	LAW 107	2408	97			28	15N	10W
AMC 317227	LAW 108	2408	99			28	15N	10W
AMC 317228	LAW 109	2408	101			28	15N	10W
AMC 317229	LAW 110	2408	103			28	15N	10W
AMC 317230	LAW 111	2408	105			28	15N	10W
AMC 317231	LAW 112	2408	107			28	15N	10W
AMC 317232	LAW 113	2408	109			33	15N	10W
AMC 317233	LAW 114	2408	111			33	15N	10W
AMC 317234	LAW 115	2408	113			33	15N	10W
AMC 317235	LAW 116	2408	115			33	15N	10W
AMC 317236	LAW 117	2408	117			33	15N	10W
AMC 317237	LAW 118	2408	119			33	15N	10W
AMC 317238	LAW 119	2408	121			33	15N	10W
AMC 317239	LAW 120	2408	123			33	15N	10W
AMC 317240	LAW 121	2408	125			27	15N	10W
AMC 317241	LAW 122	2408	127			27	15N	10W
AMC 317242	LAW 123	2408	129			27	15N	10W
AMC 317243	LAW 124	2408	131			27	15N	10W
AMC 317244	LAW 125	2408	133			27	15N	10W
AMC 317245	LAW 126	2408	135			27	15N	10W
AMC 317246	LAW 127	2408	137			27	15N	10W
AMC 317247	LAW 128	2408	139			27	15N	10W
AMC 317248	LAW 129	2408	141			34	15N	10W
AMC 317249	LAW 130	2408	143			34	15N	10W
AMC 317250	LAW 131	2408	145			34	15N	10W
AMC 317251	LAW 132	2408	147			34	15N	10W
AMC 317252	LAW 133	2408	149			34	15N	10W

Date: 8/15/2005

RECEIVED
 B.L.M. AZ STATE OFFICE
 2005 AUG 16 P 1:59
 PHOENIX, ARIZONA

Page: 11 of 15
 ENTERED IN COMPUTER
 5/22/05
 [Signature]

EXHIBIT A

County: Yavapai

State: AZ

BLM Serial #	Claim Name	Original Recording		Amended Recording			Twp	Range
		Recording #	Page #	Recording #	Page #	Sec		
AMC 317253	LAW 134	2408	151			34	15N	10W
AMC 317254	LAW 135	2408	153			34	15N	10W
AMC 317255	LAW 136	2408	155			34	15N	10W
AMC 317256	LAW 137	2408	157			34	15N	10W
AMC 317257	LAW 138	2408	159			34	15N	10W
AMC 317258	LAW 139	2408	161			34	15N	10W
AMC 317259	LAW 140	2408	163			34	15N	10W
AMC 317260	LAW 141	2408	165			34	15N	10W
AMC 317261	LAW 142	2408	167			34	15N	10W
AMC 317262	LAW 143	2408	169			34	15N	10W
AMC 317263	LAW 144	2408	171			34	15N	10W
AMC 317268	LAW 149	2408	181			34	15N	10W
AMC 317269	LAW 150	2408	183			34	15N	10W
AMC 317270	LAW 151	2408	185			34	15N	10W
AMC 317271	LAW 152	2408	187			34	15N	10W
AMC 317276	LAW 157	2408	197			34	15N	10W
AMC 317277	LAW 158	2408	199			34	15N	10W
AMC 317278	LAW 159	2408	201			34	15N	10W
AMC 317279	LAW 160	2408	203			34	15N	10W
AMC 317284	LAW 165	2408	213			35	15N	10W
AMC 317285	LAW 166	2408	215			35	15N	10W
AMC 317286	LAW 167	2408	217			35	15N	10W
AMC 317287	LAW 168	2408	219			35	15N	10W
AMC 317292	LAW 173	2408	229			35	15N	10W
AMC 317293	LAW 174	2408	231			35	15N	10W
AMC 317294	LAW 175	2408	233			35	15N	10W
AMC 317295	LAW 176	2408	235			35	15N	10W
AMC 317296	LAW 177	2408	237			35	15N	10W
AMC 317297	LAW 178	2408	239			35	15N	10W
AMC 317298	LAW 179	2408	241			35	15N	10W
AMC 317299	LAW 180	2408	243			35	15N	10W
AMC 317300	LAW 181	2408	245			35	15N	10W
AMC 317301	LAW 182	2408	247			35	15N	10W
AMC 317302	LAW 183	2408	249			35	15N	10W
AMC 317303	LAW 184	2408	251			35	15N	10W
AMC 317304	LAW 185	2408	253			35	15N	10W
AMC 317305	LAW 186	2408	255			35	15N	10W
AMC 317306	LAW 187	2408	257			35	15N	10W
AMC 317307	LAW 188	2408	259			35	15N	10W
AMC 317308	LAW 189	2408	261			35	15N	10W
AMC 317309	LAW 190	2408	263			35	15N	10W
AMC 317310	LAW 191	2408	265			35	15N	10W

Date: 8/15/2005

Page: 12 of 15
 ENTERED IN COMPUTER

RE 8/22/05

/s/

RECEIVED
 B.L.M. AZ STATE OFFICE
 2005 AUG 16 P 1:58
 PHOENIX, ARIZONA

EXHIBIT A

County: Yavapai

State: AZ

BLM Serial #	Claim Name	Original Recording		Amended Recording				
		Recording #	Page #	Recording #	Page #	Sec	Twp	Range
AMC 317311	LAW 192	2408	267			35	15N	10W
AMC 317312	LAW 193	2408	269			26	15N	10W
AMC 317313	LAW 194	2408	271			26	15N	10W
AMC 317314	LAW 195	2408	273			26	15N	10W
AMC 317315	LAW 196	2408	275			26	15N	10W
AMC 317316	LAW 197	2408	277			35	15N	10W
AMC 317317	LAW 198	2408	279			35	15N	10W
AMC 317318	LAW 199	2408	281			35	15N	10W
AMC 317319	LAW 200	2408	283			35	15N	10W
AMC 317320	LAW 201	2408	285			35	15N	10W
AMC 317321	LAW 202	2408	287			35	15N	10W
AMC 317322	LAW 203	2408	289			35	15N	10W
AMC 317323	LAW 204	2408	291			35	15N	10W
AMC 317324	LAW 205	2408	293			26	15N	10W
AMC 317325	LAW 206	2408	295			26	15N	10W
AMC 317326	LAW 207	2408	297			26	15N	10W
AMC 317327	LAW 208	2408	299			35	15N	10W
AMC 317328	LAW 209	2408	301			35	15N	10W
AMC 317329	LAW 210	2408	303			35	15N	10W
AMC 317330	LAW 211	2408	305			35	15N	10W
AMC 317331	LAW 212	2408	307			35	15N	10W
AMC 317332	LAW 213	2408	309			35	15N	10W
AMC 317333	LAW 214	2408	311			35	15N	10W
AMC 317334	LAW 215	2408	313			35	15N	10W
AMC 317335	LAW 216	2408	315			26	15N	10W
AMC 317336	LAW 217	2408	317			26	15N	10W
AMC 317337	LAW 218	2408	319			26	15N	10W
AMC 317338	LAW 219	2408	321			26	15N	10W
AMC 317339	LAW 220	2408	323			35	15N	10W
AMC 317340	LAW 221	2408	325			35	15N	10W
AMC 317341	LAW 222	2408	327			35	15N	10W
AMC 317342	LAW 223	2408	329			35	15N	10W
AMC 317343	LAW 224	2408	331			35	15N	10W
AMC 317344	LAW 225	2408	333			35	15N	10W
AMC 317345	LAW 226	2408	335			35	15N	10W
AMC 317346	LAW 227	2408	337			35	15N	10W
AMC 317347	LAW 228	2408	339			26	15N	10W
AMC 317348	LAW 229	2408	341			26	15N	10W
AMC 317349	LAW 230	2408	343			26	15N	10W
AMC 317350	LAW 231	2408	345			26	15N	10W
AMC 317351	LAW 232	2408	347			26	15N	10W
AMC 317352	LAW 233	2408	349			35	15N	10W

Date: 8/15/2005

Page: 13 of 15

RECEIVED
BLM, AZ STATE OFFICE
2005 AUG 16 P 1:58
PHOENIX, ARIZONA

ENTERED IN COMPUTER

RS 8/22/05 42/c

EXHIBIT A

County: Yavapai

State: AZ

BLM Serial #	Claim Name	Original Recording		Amended Recording				
		Recording #	Page #	Recording #	Page #	Sec	Twp	Range
AMC 317353	LAW 234	2408	351			35	15N	10W
AMC 317354	LAW 235	2408	353			35	15N	10W
AMC 317355	LAW 236	2408	355			35	15N	10W
AMC 317356	LAW 237	2408	357			35	15N	10W
AMC 317357	LAW 238	2408	359			35	15N	10W
AMC 317358	LAW 239	2408	361			35	15N	10W
AMC 317359	LAW 240	2408	363			35	15N	10W
AMC 322631	JWH 80	2494	611			07	14N	09W
AMC 322632	JWH 81	2494	613			07	14N	09W
AMC 322633	JWH 82	2494	615			07	14N	09W
AMC 322634	JWH 83	2494	617			07	14N	09W
AMC 362070	KIM-1	4166	88			09	14N	09W
AMC 362071	KIM-2	4166	89			09	14N	09W
AMC 362072	KIM-3	4166	90			09	14N	09W
AMC 362073	KIM-4	4166	91			09	14N	09W
AMC 362074	KIM-5	4166	92			09	14N	09W
AMC 362075	KIM-6	4166	93			09	14N	09W
AMC 362076	KIM-7	4166	94			09	14N	09W
AMC 362077	KIM-8	4166	95			09	14N	09W
AMC 362078	KIM-9	4166	96			09	14N	09W
AMC 362079	KIM-10	4166	97			09	14N	09W
AMC 362080	KIM-11	4166	98			09	14N	09W
AMC 362081	KIM-12	4166	99			09	14N	09W
AMC 362082	KIM-13	4166	100			09	14N	09W
AMC 362083	KIM-14	4166	101			09	14N	09W
AMC 362084	KIM-15	4166	102			09	14N	09W
AMC 362085	KIM-16	4166	103			09	14N	09W
AMC 362086	KIM-17	4166	104			08	14N	09W
AMC 362087	KIM-18	4166	105			08	14N	09W
AMC 362088	KIM-19	4166	106			08	14N	09W
AMC 362089	KIM-20	4166	107			08	14N	09W
AMC 362090	KIM-21	4166	108			08	14N	09W
AMC 362091	KIM-22	4166	109			08	14N	09W
AMC 362092	KIM-23	4166	110			08	14N	09W
AMC 362093	KIM-24	4166	111			08	14N	09W
AMC 362094	KIM-25	4166	112			08	14N	09W
AMC 362095	KIM-26	4166	113			08	14N	09W
AMC 362096	KIM-27	4166	114			08	14N	09W
AMC 362097	KIM-28	4166	115			08	14N	09W
AMC 362098	KIM-29	4166	116			08	14N	09W
AMC 362099	KIM-30	4166	117			08	14N	09W
AMC 362100	KIM-31	4166	118			09	14N	09W

Date: 8/15/2005

Page: 14 of 15

ENTERED IN COMPUTER

50122/18 ER

RECEIVED B.L.M. AZ STATE OFFICE
 2005 AUG 16 P 1:58
 PHOENIX, ARIZONA 211

EXHIBIT A

County: Yavapai

State: AZ

BLM Serial #	Claim Name	Original Recording		Amended Recording				
		Recording #	Page #	Recording #	Page #	Sec	Twp	Range
AMC 362101	KIM-32	4166	119			09	14N	09W
AMC 362102	KIM-33	4166	120			09	14N	09W
AMC 364582	WP-1	4214	518			08	14N	09W
AMC 364583	WP-2	4214	519			08	14N	09W
AMC 364584	WP-3	4214	520			08	14N	09W
AMC 364585	WP-4	4214	521			08	14N	09W
AMC 364586	WP-5	4214	522			08	14N	09W
AMC 364587	WP-6	4214	523			08	14N	09W
AMC 364588	WP-7	4214	524			08	14N	09W
AMC 364595	WP-14	4214	531			08	14N	09W
AMC 364596	WP-15	4214	532			08	14N	09W
AMC 364597	WP-16	4214	533			08	14N	09W
AMC 364598	WP-17	4214	534			08	14N	09W
AMC 364599	WP-18	4214	535			08	14N	09W
AMC 364600	WP-19	4214	536			08	14N	09W
AMC 364601	WP-20	4214	537			08	14N	09W
AMC 364602	WP-21	4214	538			08	14N	09W
AMC 364603	WP-22	4214	539			08	14N	09W

Total # Of Claims: 605

RECEIVED
BLM, AZ STATE OFFICE
2005 AUG 16 P 1:58
PHOENIX, ARIZONA

Date: 8/15/2005

Page: 15 of 15
ENTERED IN COMPUTER

RE 8/22/05

18/4

United States Department of the Interior
Bureau of Land Management
 BUSINESS & SUPPORT SVCS DIV
 222 N CENTRAL AVE
 PHOENIX, AZ 85004 -2203
 Phone: (602) 417-9200

Receipt	
No:	1130232

Transaction #: 1169276
Date of Transaction: 08/16/2005
CUSTOMER: PHELPS DODGE CORPORATION ONE N CENTRAL AVE PHOENIX, AZ 85004

LINE #	QTY	DESCRIPTION	REMARKS	UNIT PRICE	TOTAL
1	1.00	LOCATABLE MINERALS / MINING CLAIMS-NOT NEW-UNADJUD, ONE AUTH NO. ONLY / MINING CLAIM MONEY RECEIVED (455) CASES: AMC31840/\$75625.00	MAINT 2006 (605)	- n/a -	75625.00
TOTAL:					\$75,625.00

PAYMENT INFORMATION			
1	AMOUNT:	\$75,625.00	POSTMARKED: N/A
	TYPE:	CHECK	RECEIVED: 08/16/2005
	CHECK NO:	503919	
	NAME:	PHELPS DODGE CORPORATION ONE N CENTRAL AVE PHOENIX AZ 85004	

REMARKS

This receipt was generated by the automated BLM Collections and Billing System and is a paper representation of a portion of the official electronic record contained therein.

322631
 362070
 38688
 61004
 63137
 62882

August 4, 2004

Bureau of Land Management
 Department of the Interior
 222 North Central Avenue
 Phoenix, Arizona 85004-2203

595 cl x 125 = 79981
 \$ 74,375⁰⁰ TR

PHOENIX, ARIZONA
 2004 AUG - 4 A 10: 53
 RECEIVED
 B.L.M. AZ STATE OFFICE
 131683
 159967
 305766
 308466
 317120
 31840
 SC

NOTICE OF INTENT TO HOLD MINING CLAIMS

Re: Payment of Annual Claim Maintenance Fee

Dear Sir or Madam:

This will serve as notice that Phelps Dodge Bagdad, Inc., formerly known as Cyprus Bagdad Copper Corporation, whose address for purposes of this filing is Land and Water Department, One North Central Ave., 17th Floor, Phoenix, Arizona 85004, intends to hold the mining claims and/or mill sites described on Exhibit A attached hereto for the assessment year ending at 12 o'clock, noon, on September 1, 2005 by payment of the annual maintenance fee of \$125 per claim or site. Payment of such amount is made herewith for such assessment year for each of the claims and sites, the name, and BLM serial number with the book and page or index number of recording of the location notice in the official records of Yavapai County, Arizona, of which, is set forth on Exhibit A attached hereto and by this reference incorporated herein.

Donald A. Stillwell
 Donald A. Stillwell for
 Phelps Dodge Bagdad, Inc.,

State of Arizona)
) ss.
 County of Maricopa)

The foregoing instrument was acknowledged before me on Aug 4, 2004, by Donald A. Stillwell, agent of Phelps Dodge Bagdad, Inc.



Jacqueline Madison
 Notary Public

Verify 10/22/04 SC
ENTERED INTO COMPUTER
 8/30/04 AB

EXHIBIT A

Unpatented mining claims and mill sites located in the Eureka Mining District, Yavapai County, Arizona.
 Projects: Bagdad Mine and Bruce Mine

BLM SERIAL #	Claim Name	Original Recording		Amended Recording		Map Location Reference		
		Book	Page	Book	Page	Sec	Twshp	Rnge
A MC 131683	PONDEROSA	1385	650			7	T14N	R9W
A MC 159967	BM 1	1441	332			26	T15N	R10W
A MC 159968	BM 2	1441	334			26	T15N	R10W
A MC 305766	BEV 1	2265	277			9	T14N	R9W
A MC 305767	BEV 2	2265	279			9	T14N	R9W
A MC 305768	BEV 3	2265	281			9	T14N	R9W
A MC 305769	BEV 4	2265	283			9	T14N	R9W
A MC 305770	BEV 5	2265	285			9	T14N	R9W
A MC 305771	BEV 6	2265	287			9	T14N	R9W
A MC 305772	BEV 7	2265	289			9	T14N	R9W
A MC 305773	BEV 8	2265	291			9	T14N	R9W
A MC 305774	BEV 9	2265	293			9	T14N	R9W
A MC 305775	BEV 10	2265	295			9	T14N	R9W
A MC 305776	BEV 11	2265	297			9	T14N	R9W
A MC 305777	BEV 12	2265	299			9	T14N	R9W
A MC 305778	BEV 13	2265	301			9	T14N	R9W
A MC 305779	BEV 14	2265	303			9	T14N	R9W
A MC 305780	BEV 15	2265	305			9	T14N	R9W
A MC 305781	BEV 16	2265	307			9	T14N	R9W
A MC 305782	BEV 17	2265	309			9	T14N	R9W
A MC 305783	BEV 18	2265	311			9	T14N	R9W
A MC 305784	BEV 19	2265	313			9	T14N	R9W
A MC 305785	BEV 20	2265	315			9	T14N	R9W
A MC 305786	BEV 21	2265	317			9	T14	R9W
A MC 305787	BEV 22	2265	319			9	T14N	R9W
A MC 305788	BEV 23	2265	321			9	T14N	R9W
A MC 305789	BEV 24	2265	323			9	T14N	R9W
A MC 305790	BEV 25	2265	325			9	T14N	R9W
A MC 305791	BEV 26	2265	327			9	T14N	R9W
A MC 305792	BEV 27	2265	329			9	T14N	R9W
A MC 305793	BEV 28	2265	331			9	T14N	R9W
A MC 305794	BEV 29	2265	333			9	T14N	R9W
A MC 305795	BEV 30	2265	335			9	T14N	R9W
A MC 305796	BEV 31	2265	337			9	T14N	R9W
A MC 305797	BEV 32	2265	339			9	T14N	R9W
A MC 305798	BEV 33	2265	341			9	T14N	R9W
A MC 305799	BEV 34	2265	343			9	T14N	R9W
A MC 305800	BEV 35	2265	345			9	T14N	R9W
A MC 305801	BEV 36	2265	347			9	T14N	R9W
A MC 305802	BEV 37	2265	349			9	T14N	R9W
A MC 305803	BEV 38	2265	351			9	T14N	R9W
A MC 305804	BEV 39	2265	353			9	T14N	R9W
A MC 305805	BEV 40	2265	355			9	T14N	R9W
A MC 305806	BEV 41	2265	357			9	T14N	R9W
A MC 305807	BEV 42	2265	359			9	T14N	R9W
A MC 305808	BEV 43	2265	361			9	T14N	R9W
A MC 305809	BEV 44	2265	363			9	T14N	R9W

PHOENIX, ARIZONA

2004 AUG - 4 A 10:53

RECEIVED
B.L.M. AZ STATE OFFICE

47

EXHIBIT A

Unpatented mining claims and mill sites located in the Eureka Mining District, Yavapai County, Arizona.
 Projects: Bagdad Mine and Bruce Mine

BLM SERIAL #	Claim Name	Original Recording		Amended Recording		Map Location Reference		
		Book	Page	Book	Page	Sec	Twshp	Rnge
A MC 305810	BEV 45	2265	365			9	T14N	R9W
A MC 305811	BEV 46	2265	367			9	T14N	R9W
A MC 305812	BEV 47	2265	369			9	T14N	R9W
A MC 305813	BEV 48	2265	371			9	T14N	R9W
A MC 305814	BEV 49	2265	373			9	T14N	R9W
A MC 305815	BEV 50	2265	375			9	T14N	R9W
A MC 305816	BEV 51	2265	377			9	T14N	R9W
A MC 305817	BEV 52	2265	379			9	T14N	R9W
A MC 305818	BEV 53	2265	381			9	T14N	R9W
A MC 305819	BEV 54	2265	383			9	T14N	R9W
A MC 308466	FSM #1	2297	161			20	T14N	R9W
A MC 308467	FSM #2	2297	163			20	T14N	R9W
A MC 308468	FSM #3	2297	165			20	T14N	R9W
A MC 308469	FSM #4	2297	167			20	T14N	R9W
A MC 308470	FSM #5	2297	169			20	T14N	R9W
A MC 308471	FSM #6	2297	171			20	T14N	R9W
A MC 308472	FSM #7	2297	173			20	T14N	R9W
A MC 308473	JWH #1	2297	105			7	T14N	R9W
A MC 308474	JWH #2	2297	107			7	T14N	R9W
A MC 308475	JWH #3	2297	109			7	T14N	R9W
A MC 308476	JWH #4	2297	111			7	T14N	R9W
A MC 308477	JWH #5	2297	113			7	T14N	R9W
A MC 308478	JWH #6	2297	115			7	T14N	R9W
A MC 308479	JWH #7	2297	117			7	T14N	R9W
A MC 308480	JWH #8	2297	119			7	T14N	R9W
A MC 308481	JWH #9	2297	121			7	T14N	R9W
A MC 308482	JWH #10	2297	123			7	T14N	R9W
A MC 308483	JWH #11	2297	125			7	T14N	R9W
A MC 308484	JWH #12	2297	127			7	T14N	R9W
A MC 308485	JWH #13	2297	129			7	T14N	R9W
A MC 308486	JWH #14	2297	131			7	T14N	R9W
A MC 308487	JWH #15	2297	133			7	T14N	R9W
A MC 308488	JWH #16	2297	135			7	T14N	R9W
A MC 308489	JWH #17	2297	137			7	T14N	R9W
A MC 308490	JWH #18	2297	139			7	T14N	R9W
A MC 308491	JWH #19	2297	141			7	T14N	R9W
A MC 308492	JWH #20	2297	143			7	T14N	R9W
A MC 308493	JWH #21	2297	145			18	T14N	R9W
A MC 308494	JWH #22	2297	147			18	T14N	R9W
A MC 308495	JWH #23	2297	149			18	T14N	R9W
A MC 308496	JWH #24	2297	151			18	T14N	R9W
A MC 308497	JWH #25	2297	153			18	T14N	R9W
A MC 308498	JWH #26	2297	155			18	T14N	R9W
A MC 308499	JWH #27	2297	157			18	T14N	R9W
A MC 308500	JWH #28	2297	159			18	T14N	R9W
A MC 308501	JWH #29	2298	320			13	T14N	R10W
A MC 308502	JWH #30	2298	322			13	T14N	R10W

PHOENIX, ARIZONA

2004 AUG - 4 Δ 10: 53

RECEIVED
B.L.M. AZ STATE OFFICETR
47

EXHIBIT A

Unpatented mining claims and mill sites located in the Eureka Mining District, Yavapai County, Arizona.
 Projects: Bagdad Mine and Bruce Mine

<u>BLM SERIAL #</u>	<u>Claim Name</u>	<u>Original Recording</u>		<u>Amended Recording</u>		<u>Map Location Reference</u>		
		<u>Book</u>	<u>Page</u>	<u>Book</u>	<u>Page</u>	<u>Sec</u>	<u>Twshp</u>	<u>Rnge</u>
A MC 308503	JWH #31	2298	324			18	T14N	R9W
A MC 308504	JWH #32	2298	326			18	T14N	R9W
A MC 308505	JWH #33	2298	328			18	T14N	R9W
A MC 308506	JWH #34	2298	330			18	T14N	R9W
A MC 308507	JWH #35	2298	332			18	T14N	R9W
A MC 308508	JWH #36	2298	334			18	T14N	R9W
A MC 308509	JWH #37	2298	336			18	T14N	R9W
A MC 308510	JWH #38	2298	338			13	T14N	R10W
A MC 308511	JWH #39	2298	340			13	T14N	R10W
A MC 308512	JWH #40	2298	342			13	T14N	R10W
A MC 308513	JWH #41	2298	344			18	T14N	R9W
A MC 308514	JWH #42	2298	346			18	T14N	R9W
A MC 308515	JWH #43	2298	348			18	T14N	R9W
A MC 308516	JWH #44	2298	350			18	T14N	R9W
A MC 308517	JWH #45	2298	352			18	T14N	R9W
A MC 308518	JWH #46	2298	354			18	T14N	R9W
A MC 308519	JWH #47	2298	356			18	T14N	R9W
A MC 308520	JWH #48	2298	358			18	T14N	R9W
A MC 308521	JWH #49	2298	360			13	T14N	R10W
A MC 308522	JWH #50	2298	362			13	T14N	R10W
A MC 308523	JWH #51	2298	364			18	T14N	R9W
A MC 308524	JWH #52	2298	366			18	T14N	R9W
A MC 308525	JWH #53	2298	368			18	T14N	R9W
A MC 308526	JWH #54	2298	370			18	T14N	R9W
A MC 308527	JWH #55	2298	372			18	T14N	R9W
A MC 308528	JWH #56	2298	374			18	T14N	R9W
A MC 308529	JWH #57	2298	376			18	T14N	R9W
A MC 308530	JWH #58	2298	378			18	T14N	R9W
A MC 308531	JWH #59	2298	380			18	T14N	R9W
A MC 308532	JWH #60	2298	382			19	T14N	R9W
A MC 308533	JWH #61	2298	384			19	T14N	R9W
A MC 308534	JWH #62	2298	386			19	T14N	R9W
A MC 308535	JWH #63	2298	388			19	T14N	R9W
A MC 308536	JWH #64	2298	390			19	T14N	R9W
A MC 308537	JWH #65	2298	392			19	T14N	R9W
A MC 308538	JWH #66	2298	394			19	T14N	R9W
A MC 308539	JWH #67	2298	396			19	T14N	R9W
A MC 308540	JWH #68	2298	398			19	T14N	R9W
A MC 308541	JWH #69	2298	400			24	T14N	R10W
A MC 308542	JWH #70	2298	402			24	T14N	R10W
A MC 308543	JWH #71	2298	404			24	T14N	R10W
A MC 308544	JWH #72	2298	406			24	T14N	R10W
A MC 308545	JWH #73	2298	408			24	T14N	R10W
A MC 308546	JWH #74	2298	410			24	T14N	R10W
A MC 308547	JWH #75	2298	412			24	T14N	R10W
A MC 308548	JWH #76	2298	414			24	T14N	R10W
A MC 308549	JWH #77	2298	416			24	T14N	R10W

PHOENIX, ARIZONA

2004 AUG - 4 10:52

B.L.M. AZ STATE OFFICE

RECEIVED

47

EXHIBIT A

Unpatented mining claims and mill sites located in the Eureka Mining District, Yavapai County, Arizona.
 Projects: Bagdad Mine and Bruce Mine

BLM SERIAL #	Claim Name	Original Recording		Amended Recording		Map Location Reference		
		Book	Page	Book	Page	Sec	Twshp	Rnge
A MC 317120	LAW 1	2407	887			28	T15N	R10W
A MC 317121	LAW 2	2407	889			28	T15N	R10W
A MC 317122	LAW 3	2407	891			28	T15N	R10W
A MC 317123	LAW 4	2407	893			28	T15N	R10W
A MC 317124	LAW 5	2407	895			33	T15N	R10W
A MC 317125	LAW 6	2407	897			33	T15N	R10W
A MC 317126	LAW 7	2407	899			33	T15N	R10W
A MC 317127	LAW 8	2407	901			33	T15N	R10W
A MC 317128	LAW 9	2407	903			33	T15N	R10W
A MC 317129	LAW 10	2407	905			33	T15N	R10W
A MC 317130	LAW 11	2407	907			33	T15N	R10W
A MC 317131	LAW 12	2407	909			33	T15N	R10W
A MC 317132	LAW 13	2407	911			28	T15N	R10W
A MC 317133	LAW 14	2407	913			28	T15N	R10W
A MC 317134	LAW 15	2407	915			28	T15N	R10W
A MC 317135	LAW 16	2407	917			28	T15N	R10W
A MC 317136	LAW 17	2407	919			33	T15N	R10W
A MC 317137	LAW 18	2407	921			33	T15N	R10W
A MC 317138	LAW 19	2407	923			33	T15N	R10W
A MC 317139	LAW 20	2407	925			33	T15N	R10W
A MC 317140	LAW 21	2407	927			33	T15N	R10W
A MC 317141	LAW 22	2407	929			33	T15N	R10W
A MC 317142	LAW 23	2407	931			33	T15N	R10W
A MC 317143	LAW 24	2407	933			33	T15N	R10W
A MC 317144	LAW 25	2407	934			28	T15N	R10W
A MC 317145	LAW 26	2407	936			28	T15N	R10W
A MC 317146	LAW 27	2407	938			28	T15N	R10W
A MC 317147	LAW 28	2407	940			28	T15N	R10W
A MC 317148	LAW 29	2407	942			28	T15N	R10W
A MC 317149	LAW 30	2407	943			28	T15N	R10W
A MC 317150	LAW 31	2407	945			28	T15N	R10W
A MC 317151	LAW 32	2407	947			28	T15N	R10W
A MC 317152	LAW 33	2407	949			33	T15N	R10W
A MC 317153	LAW 34	2407	951			33	T15N	R10W
A MC 317154	LAW 35	2407	953			33	T15N	R10W
A MC 317155	LAW 36	2407	955			33	T15N	R10W
A MC 317156	LAW 37	2407	957			33	T15N	R10W
A MC 317157	LAW 38	2407	959			33	T15N	R10W
A MC 317158	LAW 39	2407	961			33	T15N	R10W
A MC 317159	LAW 40	2407	963			33	T15N	R10W
A MC 317160	LAW 41	2407	965			28	T15N	R10W
A MC 317161	LAW 42	2407	967			28	T15N	R10W
A MC 317162	LAW 43	2407	969			28	T15N	R10W
A MC 317163	LAW 44	2407	971			28	T15N	R10W
A MC 317164	LAW 45	2407	973			28	T15N	R10W
A MC 317165	LAW 46	2407	975			28	T15N	R10W
A MC 317166	LAW 47	2407	977			28	T15N	R10W

PHOENIX, ARIZONA

2004 AUG - 4 10:59

RECEIVED B.L.M. AZ STATE OFFICE

77
4

EXHIBIT A

Unpatented mining claims and mill sites located in the Eureka Mining District, Yavapai County, Arizona.
 Projects: Bagdad Mine and Bruce Mine

<u>BLM SERIAL #</u>	<u>Claim Name</u>	<u>Original Recording</u>		<u>Amended Recording</u>		<u>Map Location Reference</u>		
		<u>Book</u>	<u>Page</u>	<u>Book</u>	<u>Page</u>	<u>Sec</u>	<u>Twshp</u>	<u>Rnge</u>
A MC 317167	LAW 48	2407	979			28	T15N	R10W
A MC 317168	LAW 49	2407	981			33	T15N	R10W
A MC 317169	LAW 50	2407	983			33	T15N	R10W
A MC 317170	LAW 51	2407	985			33	T15N	R10W
A MC 317171	LAW 52	2407	987			33	T15N	R10W
A MC 317172	LAW 53	2407	989			33	T15N	R10W
A MC 317173	LAW 54	2407	991			33	T15N	R10W
A MC 317174	LAW 55	2407	993			33	T15N	R10W
A MC 317175	LAW 56	2407	995			33	T15N	R10W
A MC 317176	LAW 57	2407	997			28	T15N	R10W
A MC 317177	LAW 58	2407	999			28	T15N	R10W
A MC 317178	LAW 59	2408	1			28	T15N	R10W
A MC 317179	LAW 60	2408	3			28	T15N	R10W
A MC 317180	LAW 61	2408	5			28	T15N	R10W
A MC 317181	LAW 62	2408	7			28	T15N	R10W
A MC 317182	LAW 63	2408	9			28	T15N	R10W
A MC 317183	LAW 64	2408	11			28	T15N	R10W
A MC 317184	LAW 65	2408	13			33	T15N	R10W
A MC 317185	LAW 66	2408	15			33	T15N	R10W
A MC 317186	LAW 67	2408	17			33	T15N	R10W
A MC 317187	LAW 68	2408	19			33	T15N	R10W
A MC 317188	LAW 69	2408	21			33	T15N	R10W
A MC 317189	LAW 70	2408	23			33	T15N	R10W
A MC 317190	LAW 71	2408	25			33	T15N	R10W
A MC 317191	LAW 72	2408	27			33	T15N	R10W
A MC 317192	LAW 73	2408	29			28	T15N	R10W
A MC 317193	LAW 74	2408	31			28	T15N	R10W
A MC 317194	LAW 75	2408	33			28	T15N	R10W
A MC 317195	LAW 76	2408	35			28	T15N	R10W
A MC 317196	LAW 77	2408	37			28	T15N	R10W
A MC 317197	LAW 78	2408	39			28	T15N	R10W
A MC 317198	LAW 79	2408	41			28	T15N	R10W
A MC 317199	LAW 80	2408	43			28	T15N	R10W
A MC 317200	LAW 81	2408	45			33	T15N	R10W
A MC 317201	LAW 82	2408	47			33	T15N	R10W
A MC 317202	LAW 83	2408	49			33	T15N	R10W
A MC 317203	LAW 84	2408	51			33	T15N	R10W
A MC 317204	LAW 85	2408	53			33	T15N	R10W
A MC 317205	LAW 86	2408	55			33	T15N	R10W
A MC 317206	LAW 87	2408	57			33	T15N	R10W
A MC 317207	LAW 88	2408	59			33	T15N	R10W
A MC 317208	LAW 89	2408	61			28	T15N	R10W
A MC 317209	LAW 90	2408	63			28	T15N	R10W
A MC 317210	LAW 91	2408	65			28	T15N	R10W
A MC 317211	LAW 92	2408	67			28	T15N	R10W
A MC 317212	LAW 93	2408	69			28	T15N	R10W
A MC 317213	LAW 94	2408	71			28	T15N	R10W

PHOENIX, ARIZONA

2004 AUG - 4 A 10: 53

RECEIVED
B.L.M. AZ STATE OFFICE

EXHIBIT A

Unpatented mining claims and mill sites located in the Eureka Mining District, Yavapai County, Arizona.
 Projects: Bagdad Mine and Bruce Mine

<u>BLM SERIAL #</u>	<u>Claim Name</u>	<u>Original Recording</u>		<u>Amended Recording</u>		<u>Map Location Reference</u>		
		<u>Book</u>	<u>Page</u>	<u>Book</u>	<u>Page</u>	<u>Sec</u>	<u>Twshp</u>	<u>Rnge</u>
A MC 317214	LAW 95	2408	73			28	T15N	R10W
A MC 317215	LAW 96	2408	75			28	T15N	R10W
A MC 317216	LAW 97	2408	77			33	T15N	R10W
A MC 317217	LAW 98	2408	79			33	T15N	R10W
A MC 317218	LAW 99	2408	81			33	T15N	R10W
A MC 317219	LAW 100	2408	83			33	T15N	R10W
A MC 317220	LAW 101	2408	85			33	T15N	R10W
A MC 317221	LAW 102	2408	87			33	T15N	R10W
A MC 317222	LAW 103	2408	89			33	T15N	R10W
A MC 317223	LAW 104	2408	91			33	T15N	R10W
A MC 317224	LAW 105	2408	93			28	T15N	R10W
A MC 317225	LAW 106	2408	95			28	T15N	R10W
A MC 317226	LAW 107	2408	97			28	T15N	R10W
A MC 317227	LAW 108	2408	99			28	T15N	R10W
A MC 317228	LAW 109	2408	101			28	T15N	R10W
A MC 317229	LAW 110	2408	103			28	T15N	R10W
A MC 317230	LAW 111	2408	105			28	T15N	R10W
A MC 317231	LAW 112	2408	107			28	T15N	R10W
A MC 317232	LAW 113	2408	109			33	T15N	R10W
A MC 317233	LAW 114	2408	111			33	T15N	R10W
A MC 317234	LAW 115	2408	113			33	T15N	R10W
A MC 317235	LAW 116	2408	115			33	T15N	R10W
A MC 317236	LAW 117	2408	117			33	T15N	R10W
A MC 317237	LAW 118	2408	119			33	T15N	R10W
A MC 317238	LAW 119	2408	121			33	T15N	R10W
A MC 317239	LAW 120	2408	123			33	T15N	R10W
A MC 317240	LAW 121	2408	125			27	T15N	R10W
A MC 317241	LAW 122	2408	127			27	T15N	R10W
A MC 317242	LAW 123	2408	129			27	T15N	R10W
A MC 317243	LAW 124	2408	131			27	T15N	R10W
A MC 317244	LAW 125	2408	133			27	T15N	R10W
A MC 317245	LAW 126	2408	135			27	T15N	R10W
A MC 317246	LAW 127	2408	137			27	T15N	R10W
A MC 317247	LAW 128	2408	139			27	T15N	R10W
A MC 317248	LAW 129	2408	141			34	T15N	R10W
A MC 317249	LAW 130	2408	143			34	T15N	R10W
A MC 317250	LAW 131	2408	145			34	T15N	R10W
A MC 317251	LAW 132	2408	147			34	T15N	R10W
A MC 317252	LAW 133	2408	149			34	T15N	R10W
A MC 317253	LAW 134	2408	151			34	T15N	R10W
A MC 317254	LAW 135	2408	153			34	T15N	R10W
A MC 317255	LAW 136	2408	155			34	T15N	R10W
A MC 317256	LAW 137	2408	157			34	T15N	R10W
A MC 317257	LAW 138	2408	159			34	T15N	R10W
A MC 317258	LAW 139	2408	161			34	T15N	R10W
A MC 317259	LAW 140	2408	163			34	T15N	R10W
A MC 317260	LAW 141	2408	165			34	T15N	R10W

PHOENIX, ARIZONA

2004 AUG - 4 10:53

RECEIVED B.L.M. AZ STATE OFFICE

47

EXHIBIT A

Unpatented mining claims and mill sites located in the Eureka Mining District, Yavapai County, Arizona.
 Projects: Bagdad Mine and Bruce Mine

BLM SERIAL #	Claim Name	Original Recording		Amended Recording		Map Location Reference		
		Book	Page	Book	Page	Sec	Twshp	Rnge
A MC 317261	LAW 142	2408	167					
A MC 317262	LAW 143	2408	169					
A MC 317263	LAW 144	2408	171			34	T15N	R10W
A MC 317268	LAW 149	2408	181			34	T15N	R10W
A MC 317269	LAW 150	2408	183			34	T15N	R10W
A MC 317270	LAW 151	2408	185			34	T15N	R10W
A MC 317271	LAW 152	2408	187			34	T15N	R10W
A MC 317276	LAW 157	2408	197			34	T15N	R10W
A MC 317277	LAW 158	2408	199			34	T15N	R10W
A MC 317278	LAW 159	2408	201			34	T15N	R10W
A MC 317279	LAW 160	2408	203			34	T15N	R10W
A MC 317284	LAW 165	2408	213			34	T15N	R10W
A MC 317285	LAW 166	2408	215			34	T15N	R10W
A MC 317286	LAW 167	2408	217			35	T15N	R10W
A MC 317287	LAW 168	2408	219			35	T15N	R10W
A MC 317292	LAW 173	2408	229			35	T15N	R10W
A MC 317293	LAW 174	2408	231			35	T15N	R10W
A MC 317294	LAW 175	2408	233			35	T15N	R10W
A MC 317295	LAW 176	2408	235			35	T15N	R10W
A MC 317296	LAW 177	2408	237			35	T15N	R10W
A MC 317297	LAW 178	2408	239			35	T15N	R10W
A MC 317298	LAW 179	2408	241			35	T15N	R10W
A MC 317299	LAW 180	2408	243			35	T15N	R10W
MC 317300	LAW 181	2408	245			35	T15N	R10W
MC 317301	LAW 182	2408	247			35	T15N	R10W
MC 317302	LAW 183	2408	249			35	T15N	R10W
MC 317303	LAW 184	2408	251			35	T15N	R10W
MC 317304	LAW 185	2408	253			35	T15N	R10W
IC 317305	LAW 186	2408	255			35	T15N	R10W
C 317306	LAW 187	2408	257			35	T15N	R10W
C 317307	LAW 188	2408	259			35	T15N	R10W
C 317308	LAW 189	2408	261			35	T15N	R10W
317309	LAW 190	2408	263			35	T15N	R10W
317310	LAW 191	2408	265			35	T15N	R10W
317311	LAW 192	2408	267			35	T15N	R10W
317312	LAW 193	2408	269			35	T15N	R10W
17313	LAW 194	2408	271			35	T15N	R10W
17314	LAW 195	2408	273			35	T15N	R10W
7315	LAW 196	2408	275			26	T15N	R10W
7316	LAW 197	2408	277			26	T15N	R10W
7317	LAW 198	2408	279			26	T15N	R10W
318	LAW 199	2408	281			35	T15N	R10W
319	LAW 200	2408	283			35	T15N	R10W
20	LAW 201	2408	285			35	T15N	R10W
21	LAW 202	2408	287			35	T15N	R10W
22	LAW 203	2408	289			35	T15N	R10W
3	LAW 204	2408	291			35	T15N	R10W

RECEIVED B.L.M. AZ STATE OFFICE
 2004 AUG - 4 A 10: 5
 PHOENIX, ARIZONA

EXHIBIT A

Unpatented mining claims and mill sites located in the Eureka Mining District, Yavapai County, Arizona.
Projects: Bagdad Mine and Bruce Mine

BLM SERIAL #	Claim Name	Original Recording		Amended Recording		Map Location Reference		
		Book	Page	Book	Page	Sec	Twshp	Rnge
A MC 317324	LAW 205	2408	293			26	T15N	R10W
A MC 317325	LAW 206	2408	295			26	T15N	R10W
A MC 317326	LAW 207	2408	297			26	T15N	R10W
A MC 317327	LAW 208	2408	299			35	T15N	R10W
A MC 317328	LAW 209	2408	301			35	T15N	R10W
A MC 317329	LAW 210	2408	303			35	T15N	R10W
A MC 317330	LAW 211	2408	305			35	T15N	R10W
A MC 317331	LAW 212	2408	307			35	T15N	R10W
A MC 317332	LAW 213	2408	309			35	T15N	R10W
A MC 317333	LAW 214	2408	311			35	T15N	R10W
A MC 317334	LAW 215	2408	313			35	T15N	R10W
A MC 317335	LAW 216	2408	315			26	T15N	R10W
A MC 317336	LAW 217	2408	317			26	T15N	R10W
A MC 317337	LAW 218	2408	319			26	T15N	R10W
A MC 317338	LAW 219	2408	321			26	T15N	R10W
A MC 317339	LAW 220	2408	323			35	T15N	R10W
A MC 317340	LAW 221	2408	325			35	T15N	R10W
A MC 317341	LAW 222	2408	327			35	T15N	R10W
A MC 317342	LAW 223	2408	329			35	T15N	R10W
A MC 317343	LAW 224	2408	331			35	T15N	R10W
A MC 317344	LAW 225	2408	333			35	T15N	R10W
A MC 317345	LAW 226	2408	335			35	T15N	R10W
A MC 317346	LAW 227	2408	337			35	T15N	R10W
A MC 317347	LAW 228	2408	339			26	T15N	R10W
A MC 317348	LAW 229	2408	341			26	T15N	R10W
A MC 317349	LAW 230	2408	343			26	T15N	R10W
A MC 317350	LAW 231	2408	345			26	T15N	R10W
A MC 317351	LAW 232	2408	347			26	T15N	R10W
A MC 317352	LAW 233	2408	349			35	T15N	R10W
A MC 317353	LAW 234	2408	351			35	T15N	R10W
A MC 317354	LAW 235	2408	353			35	T15N	R10W
A MC 317355	LAW 236	2408	355			35	T15N	R10W
A MC 317356	LAW 237	2408	357			35	T15N	R10W
A MC 317357	LAW 238	2408	359			35	T15N	R10W
A MC 317358	LAW 239	2408	361			35	T15N	R10W
A MC 317359	LAW 240	2408	363			35	T15N	R10W
A MC 31840	RS 129	1185	243			34	T15N	R10W
A MC 31841	RS 130	1185	245			34	T15N	R10W
A MC 31842	RS 131	1185	247			34	T15N	R10W
A MC 31843	RS 132	1185	249			34	T15N	R10W
A MC 31844	RS 133	1185	251			34	T15N	R10W
A MC 31845	RS 134	1185	253			34	T15N	R10W
A MC 31846	RS 135	1185	255			34	T15N	R10W
A MC 31847	RS 136	1185	257			34	T15N	R10W
A MC 31856	RS 145	1185	275			34	T15N	R10W
A MC 31857	RS 146	1185	277			34	T15N	R10W
A MC 31858	RS 147	1185	279			34	T15N	R10W

RECEIVED
 B.L.M. AZ STATE OFFICE
 2004 AUG - 4 A 10:53
 PHOENIX, ARIZONA

47

EXHIBIT A

Unpatented mining claims and mill sites located in the Eureka Mining District, Yavapai County, Arizona.
 Projects: Bagdad Mine and Bruce Mine

BLM SERIAL #	Claim Name	Original Recording		Amended Recording		Map Location Reference		
		Book	Page	Book	Page	Sec	Twshp	Rnge
A MC 31859	RS 148	1185	281			34	T15N	R10W
A MC 31860	RS 149	1185	283			34	T15N	R10W
A MC 31861	RS 150	1185	285			34	T15N	R10W
A MC 31862	RS 151	1185	287			34	T15N	R10W
A MC 31863	RS 152	1185	289			34	T15N	R10W
A MC 31872	RS 165	1185	307			34	T15N	R10W
A MC 31873	RS 166	1185	309			34	T15N	R10W
A MC 31874	RS 167	1185	311			34	T15N	R10W
A MC 31875	RS 168	1185	313			34	T15N	R10W
A MC 31884	RS 181	1185	331			34	T15N	R10W
A MC 31885	RS 182	1185	333			34	T15N	R10W
A MC 31886	RS 183	1185	335			34	T15N	R10W
A MC 31887	RS 184	1185	337			34	T15N	R10W
A MC 31896	RS 197	1185	355			34	T15N	R10W
A MC 31897	RS 198	1185	357			34	T15N	R10W
A MC 31898	RS 199	1185	359			34	T15N	R10W
A MC 31899	RS 200	1185	361			34	T15N	R10W
A MC 31900	RS 213	1185	363			34	T15N	R10W
A MC 31901	RS 214	1185	365			34	T15N	R10W
A MC 31902	RS 215	1185	367			34	T15N	R10W
A MC 31903	RS 216	1185	369			34	T15N	R10W
A MC 322631	JWH 80	2494	611			7	T14N	R9W
A MC 322632	JWH 81	2494	613			7	T14N	R9W
A MC 322633	JWH 82	2494	615			7	T14N	R9W
A MC 322634	JWH 83	2494	617			7	T14N	R9W
A MC 362070	KIM-1	4166	88			9	T14N	R9W
A MC 362071	KIM-2	4166	89			9	T14N	R9W
A MC 362072	KIM-3	4166	90			9	T14N	R9W
A MC 362073	KIM-4	4166	91			9	T14N	R9W
A MC 362074	KIM-5	4166	92			9	T14N	R9W
A MC 362075	KIM-6	4166	93			9	T14N	R9W
A MC 362076	KIM-7	4166	94			9	T14N	R9W
A MC 362077	KIM-8	4166	95			9	T14N	R9W
A MC 362078	KIM-9	4166	96			9	T14N	R9W
A MC 362079	KIM-10	4166	97			9	T14N	R9W
A MC 362080	KIM-11	4166	98			9	T14N	R9W
A MC 362081	KIM-12	4166	99			9	T14N	R9W
A MC 362082	KIM-13	4166	100			9	T14N	R9W
A MC 362083	KIM-14	4166	101			9	T14N	R9W
A MC 362084	KIM-15	4166	102			9	T14N	R9W
A MC 362085	KIM-16	4166	103			9	T14N	R9W
A MC 362086	KIM-17	4166	104			8	T14N	R9W
A MC 362087	KIM-18	4166	105			8	T14N	R9W
A MC 362088	KIM-19	4166	106			8	T14N	R9W
A MC 362089	KIM-20	4166	107			8	T14N	R9W
A MC 362090	KIM-21	4166	108			8	T14N	R9W
A MC 362091	KIM-22	4166	109			8	T14N	R9W

PHOENIX, ARIZONA

2004 AUG -14 10:53

RECEIVED
B.L.M. AZ STATE OFFICE

EXHIBIT A

Unpatented mining claims and mill sites located in the Eureka Mining District, Yavapai County, Arizona.
 Projects: Bagdad Mine and Bruce Mine

BLM SERIAL #	Claim Name	Original Recording		Amended Recording		Map Location Reference		
		Book	Page	Book	Page	Sec	Twshp	Rnge
A MC 362092	KIM-23	4166	110			8	T14N	R9W
A MC 362093	KIM-24	4166	111			8	T14N	R9W
A MC 362094	KIM-25	4166	112			8	T14N	R9W
A MC 362095	KIM-26	4166	113			8	T14N	R9W
A MC 362096	KIM-27	4166	114			8	T14N	R9W
A MC 362097	KIM-28	4166	115			8	T14N	R9W
A MC 362098	KIM-29	4166	116			8	T14N	R9W
A MC 362099	KIM-30	4166	117			8	T14N	R9W
A MC 362100	KIM-31	4166	118			9	T14N	R9W
A MC 362101	KIM-32	4166	119			9	T14N	R9W
A MC 362102	KIM-33	4166	120			9	T14N	R9W
A MC 38690	DEER NO. 3	580	730			12	T14N	R10W
A MC 38691	DEER NO. 4	580	731			12	T14N	R10W
A MC 38692	DEER NO. 5	580	732			12	T14N	R10W
A MC 38693	DEER NO. 6	580	733			12	T14N	R10W
A MC 38694	DEER NO. 7A	1202	282			12	T14N	R10W
A MC 38695	DEER NO. 8A	1202	284			12	T14N	R10W
A MC 38696	DEER NO. 9	580	881			12	T14N	R10W
A MC 38708	DEER #21	669	962			12	T14N	R10W
A MC 38709	DEER # 22	669	963			12	T14N	R10W
A MC 38710	DEER # 23	669	964			12	T14N	R10W
A MC 38711	DEER # 24	669	965			12	T14N	R10W
A MC 38712	DEER # 25	669	966			12	T14N	R10W
A MC 38713	DEER # 26	669	967			12	T14N	R10W
A MC 38714	DEER#27	669	968			12	T14N	R10W
A MC 38715	DEER # 28	669	969			13	T14N	R10W
A MC 38716	DEER # 29	669	970			13	T14N	R10W
A MC 38717	DEER # 30	669	971			12	T14N	R10W
A MC 38718	DEER # 31	669	972			12	T14N	R10W
A MC 38719	DEER # 32	669	973			12	T14N	R10W
A MC 38720	DEER # 33	669	974			12	T14N	R10W
A MC 38721	DEER # 34	669	975			13	T14N	R10W
A MC 38722	DEER # 35	669	976			13	T14N	R10W
A MC 38723	DEER # 36	669	977			13	T14N	R10W
A MC 38724	DEER # 37	669	978			13	T14N	R10W
A MC 38725	DEER # 38	669	979			12	T14N	R10W
A MC 38726	DEER # 39	669	980			12	T14N	R10W
A MC 38727	DEER # 40	669	981			12	T14N	R10W
A MC 38728	DEER # 41	669	982			12	T14N	R10W
A MC 38729	DEER # 42	669	983			13	T14N	R10W
A MC 38730	DEER # 43	669	984			13	T14N	R10W
A MC 38731	DEER # 44	669	985			13	T14N	R10W
A MC 38732	DEER # 45	669	986			13	T14N	R10W
A MC 38733	DEER # 46	669	987			13	T14N	R10W
A MC 38734	DEER # 47	669	988			13	T14N	R10W
A MC 38735	DEER # 48	669	989			11	T14N	R10W
A MC 38736	DEER # 49	669	990			11	T14N	R10W

PHOENIX, ARIZONA

2004 AUG -4 10:53

RECEIVED
B.L.M. AZ STATE OFFICE

EXHIBIT A

Unpatented mining claims and mill sites located in the Eureka Mining District, Yavapai County, Arizona.
 Projects: Bagdad Mine and Bruce Mine

BLM SERIAL #	Claim Name	Original Recording		Amended Recording		Map Location Reference		
		Book	Page	Book	Page	Sec	Twshp	Rnge
A MC 38737	DEER # 50	669	991			14	T14N	R10W
A MC 38738	DEER # 51	669	992			14	T14N	R10W
A MC 38739	DEER # 52	669	993			14	T14N	R10W
A MC 38740	DEER # 53 (RELOCATION)	695	390			13	T14N	R10W
A MC 38741	DEER # 54	669	995			14	T14N	R10W
A MC 38742	DEER # 55	669	996			14	T14N	R10W
A MC 38743	DEER # 56	669	997			14	T14N	R10W
A MC 38744	DEER # 57	669	998			14	T14N	R10W
A MC 38745	DEER # 58	669	999			14	T14N	R10W
A MC 38746	DEER # 59	670	001			14	T14N	R10W
A MC 38747	DEER # 60 (RELOCATION)	695	391			14	T14N	R10W
A MC 38748	DEER # 61	670	003			14	T14N	R10W
A MC 38749	DEER #62	670	004			14	T14N	R10W
A MC 38750	DEER # 63	670	005			14	T14N	R10W
A MC 38751	DEER # 64	670	006			14	T14N	R10W
A MC 38767	DEER #81	938	474			12	T14N	R10W
A MC 38768	DEER #82	938	475			12	T14N	R10W
A MC 38769	DEER #83	938	476			12	T14N	R10W
A MC 38770	DEER #84	938	477			12	T14N	R10W
A MC 61004	BONANZA	156	243	1385	655	7	T14N	R9W
A MC 61005	POLARIS	156	247	1385	653	8	T14N	R9W
A MC 62882	KEYNOTE	108	189			20	T14N	R9W
A MC 62883	MOON ANCHOR	076	374			19	T14N	R9W
A MC 62884	BIRD EYE	076	375			20	T14N	R9W
						19	T14N	R9W
A MC 62885	LONGVIEW	050	191	071	025	30	T14N	R9W
A MC 62886	NINO	017	007					
A MC 62887	QUEEN EXTENSION #1	004	538			20	T14N	R9W
A MC 62888	BRUCE #1	608	348			19	T14N	R9W
A MC 62889	BRUCE #3	608	350			19	T14N	R9W
A MC 62890	R & R #2	608	345			18	T14N	R9W
A MC 62891	JOS #5	576	129			19	T14N	R9W
A MC 62892	JOS #6	576	130			19	T14N	R9W
A MC 62893	CYPRUS NO 1	005	483	025	589	20	T14N	R9W
A MC 62894	CYPRUS NO 2	005	484	025	590	20	T14N	R9W
A MC 62895	CYPRUS NO 3	005	485	025	591	20	T14N	R9W
A MC 62896	CYPRUS NO. 4	013	022	049	525	20	T14N	R9W
A MC 62897	CYPRUS NO. 5	013	023	049	526	17	T14N	R9W
A MC 62898	CYPRUS NO 6	013	024	049	527	20	T14N	R9W
A MC 62899	CYPRUS #7	049	528			19	T14N	R9W
A MC 62900	CYPRUS #8	049	529			19	T14N	R9W
A MC 62901	CYPRUS #9	049	530			19	T14N	R9W
A MC 62902	CYPRUS #10	049	531			19	T14N	R9W
A MC 62903	CYPRUS #11	049	532			19	T14N	R9W
A MC 62904	CYPRUS #12	049	533			19	T14N	R9W
A MC 62905	CYPRUS #13	049	534			19	T14N	R9W
A MC 62906	CYPRUS # 14	071	024			20	T14N	R9W

RECEIVED
 B.L.M. AZ STATE OFFICE
 2004 AUG - 4 10:52
 HOENIX, ARIZONA

46

EXHIBIT A

Unpatented mining claims and mill sites located in the Eureka Mining District, Yavapai County, Arizona.
 Projects: Bagdad Mine and Bruce Mine

BLM SERIAL #	Claim Name	Original Recording		Amended Recording		Map Location Reference		
		Book	Page	Book	Page	Sec	Twshp	Rnge
A MC 62907	CYPRUS #15	162	190			18	T14N	R9W
A MC 62908	L. & W.	015	227			19	T14N	R9W
A MC 62909	L. & W. NO.3	015	230			19	T14N	R9W
A MC 62910	L. & W. NO. 4	015	231			19	T14N	R9W
A MC 62911	L. & W. NO. 5	015	232			19	T14N	R9W
A MC 62912	BETA NO. 1	013	546			19	T14N	R9W
A MC 62913	BETA NO. 2	013	547	025	588	19	T14N	R9W
A MC 62914	BETA NO. 3	013	548			19	T14N	R9W
A MC 62915	PLYMOUTH	131	046			17	T14N	R9W
A MC 62916	PLYMOUTH EXTENSION	156	246			20	T14N	R9W
A MC 62917	VALENCIA	156	248			17	T14N	R9W
A MC 63176	OCTAROON	144	367			14	T14N	R10W
A MC 63177	OCTAROON NO. 1	144	368			14	T14N	R10W
A MC 63178	RED MT. COPPER NO 1	358	215			14	T14N	R10W
A MC 63179	RED MT. COPPER NO 2	358	216			14	T14N	R10W
A MC 63180	RED MT. COPPER NO 3	358	217			14	T14N	R10W
A MC 63181	RED MT. COPPER NO 4	358	218			14	T14N	R10W
A MC 63182	RED MT. COPPER NO 5	358	219			14	T14N	R10W
A MC 63183	RED MT. COPPER NO 6	358	220			14	T14N	R10W
A MC 63184	RED MT. COPPER NO 7	358	221			14	T14N	R10W
A MC 63185	RED MT. COPPER NO 8	358	222			14	T14N	R10W
A MC 63186	RED MT. COPPER NO 9	358	223			23	T14N	R10W
A MC 63187	COPPER-RIDGE NO 1	358	206			14	T14N	R10W
A MC 63188	COPPER-RIDGE NO 2	358	207			15	T14N	R10W
A MC 63189	COPPER-RIDGE NO 3	358	208			15	T14N	R10W
A MC 63190	COPPER RIDGE NO 4	358	209			14	T14N	R10W
A MC 63191	COPPER RIDGE NO 5	358	210			15	T14N	R10W
A MC 63192	COPPER RIDGE NO 6	358	211			22	T14N	R10W
A MC 63193	COPPER RIDGE NO 7	358	212			22	T14N	R10W
A MC 63194	COPPER RIDGE NO 8	358	213			22	T14N	R10W
A MC 63195	COPPER RIDGE NO 9	358	214			22	T14N	R10W
A MC 63196	ISO #1	563	346			14	T14N	R10W
A MC 63197	ISO #2	563	347			15	T14N	R10W
A MC 63198	ISO #3	563	348			15	T14N	R10W
A MC 63199	ISO #4	563	349			15	T14N	R10W
A MC 63200	ISO #5	563	350			15	T14N	R10W
A MC 63201	ISO #6	563	351			15	T14N	R10W
A MC 63202	ISO #7	563	352			23	T14N	R10W
A MC 63203	ISO #8	563	353			23	T14N	R10W
A MC 63204	ISO #9	563	354			23	T14N	R10W
A MC 63205	ISO #10	563	355			22	T14N	R10W
A MC 63206	ISO #11	563	356			22	T14N	R10W
A MC 63207	ISO #12	563	357			22	T14N	R10W
A MC 63208	ISO #13	563	358			15	T14N	R10W
A MC 63209	ISO #14	563	359			22	T14N	R10W
A MC 63210	ISO #15	568	502			15	T14N	R10W
A MC 63211	ISO #16	568	503			15	T14N	R10W

PHOENIX, ARIZONA

2004 AUG - 4 A 10: 53

RECEIVED
B.L.M. AZ STATE OFFICE

②
④

EXHIBIT A

Unpatented mining claims and mill sites located in the Eureka Mining District, Yavapai County, Arizona.
 Projects: Bagdad Mine and Bruce Mine

BLM SERIAL #	Claim Name	Original Recording		Amended Recording		Map Location Reference		
		Book	Page	Book	Page	Sec	Twshp	Rnge
A MC 63224	JLM 7	1230	879			8	T14N	R9W
A MC 63225	JLM 8	1230	881			8	T14N	R9W
A MC 63226	JLM 9	1230	883			8	T14N	R9W
A MC 63227	JLM 10	1230	885			8	T14N	R9W
A MC 63228	JLM 11	1230	887			8	T14N	R9W
A MC 63229	JLM 12	1230	889			8	T14N	R9W
A MC 63236	CY-1 (AMENDED)	905	225	1230	903	8	T14N	R9W
A MC 63237	CY-2 (AMENDED)	905	225	1230	905	8	T14N	R9W
A MC 63238	CY-28	1230	911			8	T14N	R9W
A MC 63245	GEO # 93	554	915			8	T14N	R9W
A MC 63246	GEO. # 94	554	916			8	T14N	R9W
A MC 63249	CY-6	905	230			8	T14N	R9W
A MC 63250	CY-7	905	231			8	T14N	R9W
A MC 63251	CY-8	905	232			8	T14N	R9W
A MC 63252	CY-9	905	233			8	T14N	R9W
A MC 63253	CY-10	905	234			8	T14N	R9W
A MC 63254	CY-11	905	235			8	T14N	R9W
A MC 63255	CY-12	905	236			8	T14N	R9W
A MC 79981	R & R #1	608	344			19	T14N	R9W
A MC 79982	R & R #3	608	346			18	T14N	R9W
A MC 79983	R & R #4	608	347			19	T14N	R9W
A MC 79984	BRUCE #2	608	349			19	T14N	R9W
A MC 79985	JOS #1	576	125			19	T14N	R9W
A MC 79986	JOS #2	576	126			19	T14N	R9W
A MC 79987	JOS #3	576	127	761	181	19	T14N	R9W
A MC 79988	JOS #4	576	128			19	T14N	R9W
A MC 79989	COMBINE NO. 2	511	463			18	T14N	R9W
A MC 79990	L. & W. NO. 1	015	228			19	T14N	R9W
A MC 79991	L. & W. NO. 2	015	229			19	T14N	R9W
A MC 79992	L. & W. NO. 6	015	233			19	T14N	R9W
A MC 79993	L. & W. FRACTION	015	226	761	182	19	T14N	R9W
A MC 79994	POSSIBILITIES NO. 1	015	225			19	T14N	R9W

Total Number of Claims : 595

PHOENIX, ARIZONA

2004 AUG - 4 A 10: 53

RECEIVED
B.L.M. AZ STATE OFFICE

32

United States Department of the Interior
Bureau of Land Management
 BUSINESS & SUPPORT SVCS DIV
 222 N CENTRAL AVE
 PHOENIX, AZ 85004 -2203
 Phone: (602) 417-9200

Receipt	
No:	921105

Transaction #: 955183
Date of Transaction: 08/04/2004

CUSTOMER:	PHELPS DODGE CORP ONE N CENTRAL AVE 17TH FLOOR PHOENIX, AZ 85004
------------------	---

LINE #	QTY	DESCRIPTION	REMARKS	UNIT PRICE	TOTAL
1	1.00	LOCATABLE MINERALS / MINING CLAIMS-NOT NEW-UNADJUD, ONE AUTH NO. ONLY / MINING CLAIM MONEY RECEIVED (455) CASES: AMC131683/\$74375.00	MAINT 2005 (595)	- n/a -	74375.00
TOTAL:					\$74,375.00

PAYMENT INFORMATION					
1	AMOUNT:	\$74,375.00	POSTMARKED:	N/A	
	TYPE:	CHECK	RECEIVED:	08/04/2004	
	CHECK NO:	224661			
	NAME:	PHELPS DODGE CORP ONE N CENTRAL AVE 17TH FLOOR PHOENIX AZ 85004			

REMARKS

This receipt was generated by the automated BLM Collections and Billing System and is a paper representation of a portion of the official electronic record contained therein.

LEAD FILE NUMBERS: 19355, 31840, 38688, 61004, 62882, 63137, 79981, 131683, 159967, 305766, 308466, 317120, 322631

AMC NUMBER (S)	AMOUNT
19371	100
19374-19375	200
31840-31847	800
31856-31863	800
31872-31875	400
31884-31887	400
31896-31903	800
38690-38696	700
38708-38751	4400
38767-38770	400
61004-61005	200
62882-62917	3600
63176-63211	3600
63216-63217	200
63222-63229	800
63232-63241	1000
63245-63246	200
63248-63255	800
79981-79994	1400
SUB TOTAL:	\$20,800

AMC NUMBER (S)	AMOUNT
131683	100
159967-159968	200
305766-305819	5400
308466-308549	8400
317120-317263	14400
317268-317271	400
317276-317279	400
317284-317287	400
317292-317359	6800
322631-322634	400
SUB TOTAL:	\$36,900
GRAND TOTAL:	\$57,700

ENTERED INTO COMPUTER

8/14/2003 PS

577 claims x \$100. = \$57,700.



One North Central Avenue, Phoenix, AZ 85004 • (602) 366-8100

August 7, 2003

Bureau of Land Management
Department of the Interior
222 North Central Avenue
Phoenix, Arizona 85004-2203

Re: 2003/2004 Maintenance Fees for Unpatented Mining Claims
Phelps Dodge Bagdad, Inc., formerly known as Cyprus Bagdad Copper Corporation

Dear Sir or Madam:

Enclosed is our notice to retain and maintain the 577 unpatented lode claims and/or mill sites listed on Exhibit A. Also, enclosed is our check for \$57,700.00 as payment of the annual maintenance fees for these claims.

Please return the date-stamped original of the notice and Exhibit A along with a receipt of payment to the following address:

Phelps Dodge Corporation
Attn: Jan Leavell
One North Central Ave., 17th Floor
Phoenix, AZ 85004

If you have any questions, please do not hesitate to contact me at 602-366-8152.

Sincerely,

Janice Leavell
Senior Resource Specialist
Land & Water Department

Enclosures

BAG-900-0001-0000

RECEIVED
B.L.M. AZ STATE OFFICE
2003 AUG - 8 A 10: 20
PHOENIX, ARIZONA

ENTERED INTO COMPUTER
8/14/2003 PB

August 7, 2003


Bureau of Land Management
Department of the Interior
222 North Central Avenue
Phoenix, Arizona 85004-2203

NOTICE OF INTENT TO HOLD MINING CLAIMS

Re: Payment of Annual Claim Maintenance Fee


Dear Sir or Madam:


This will serve as notice that Phelps Dodge Bagdad, Inc., formerly known as Cyprus Bagdad Copper Corporation, whose address for purposes of this filing is Land and Water Department, One North Central Ave., 17th Floor, Phoenix, Arizona 85004, intends to hold the mining claims and/or mill sites described on Exhibit A attached hereto for the assessment year ending at 12 o'clock, noon, on September 1, 2004 by payment of the annual maintenance fee of \$100 per claim or site. Payment of such amount is made herewith for such assessment year for each of the claims and sites, the name, and BLM serial number with the book and page or index number of recording of the location notice in the official records of Yavapai County, Arizona, of which, is set forth on Exhibit A attached hereto and by this reference incorporated herein.


Donald A. Stillwell for
Phelps Dodge Bagdad, Inc.,

State of Arizona)
) ss.
County of Maricopa)

The foregoing instrument was acknowledged before me on Aug 7, 2003, by Donald A. Stillwell, agent of Phelps Dodge Bagdad, Inc.




Notary Public

BAG-900-0001-0000

ENTERED INTO COMPUTER
8/14/2003 PB

PHOENIX, ARIZONA

2003 AUG - 8 A 10: 20

RECEIVED
B.L.M. AZ STATE OFFICE

47 x \$100.00 = \$4,700.00

Date: 07/31/2003

Time: 14:03:38

Page: 1 of 13

EXHIBIT A

Upatented mining claims and mill sites located in the Eureka Mining District, Yavapai County, Arizona.
Project: Bagdad Mine and Bruce Mine

ENTERED INTO COMPUTER

8/14/2003 RB

BLM SERIAL #	Claim Name	Original Recording		Amended Recording		Map Location Reference		
		Book	Page	Book	Page	Sec	Twshp	Rnge
A MC 131683	PONDEROSA	1385	650			7	T14N	R9W
A MC 159967	BM 1	1441	332			26	T15N	R10W
A MC 159968	BM 2	1441	334			26	T15N	R10W
A MC 19371	RJ 17	1110	696			9	T14N	R9W
A MC 19374	RJ 20	1110	699			9	T14N	R9W
A MC 19375	RJ 21	1110	700			9	T14N	R9W
A MC 305766	BEV 1	2265	277			9	T14N	R9W
A MC 305767	BEV 2	2265	279			9	T14N	R9W
A MC 305768	BEV 3	2265	281			9	T14N	R9W
A MC 305769	BEV 4	2265	283			9	T14N	R9W
A MC 305770	BEV 5	2265	285			9	T14N	R9W
A MC 305771	BEV 6	2265	287			9	T14N	R9W
A MC 305772	BEV 7	2265	289			9	T14N	R9W
A MC 305773	BEV 8	2265	291			9	T14N	R9W
A MC 305774	BEV 9	2265	293			9	T14N	R9W
A MC 305775	BEV 10	2265	295			9	T14N	R9W
A MC 305776	BEV 11	2265	297			9	T14N	R9W
A MC 305777	BEV 12	2265	299			9	T14N	R9W
A MC 305778	BEV 13	2265	301			9	T14N	R9W
A MC 305779	BEV 14	2265	303			9	T14N	R9W
A MC 305780	BEV 15	2265	305			9	T14N	R9W
A MC 305781	BEV 16	2265	307			9	T14N	R9W
A MC 305782	BEV 17	2265	309			9	T14N	R9W
A MC 305783	BEV 18	2265	311			9	T14N	R9W
A MC 305784	BEV 19	2265	313			9	T14N	R9W
A MC 305785	BEV 20	2265	315			9	T14N	R9W
A MC 305786	BEV 21	2265	317			9	T14	R9W
A MC 305787	BEV 22	2265	319			9	T14N	R9W
A MC 305788	BEV 23	2265	321			9	T14N	R9W
A MC 305789	BEV 24	2265	323			9	T14N	R9W
A MC 305790	BEV 25	2265	325			9	T14N	R9W
A MC 305791	BEV 26	2265	327			9	T14N	R9W
A MC 305792	BEV 27	2265	329			9	T14N	R9W
A MC 305793	BEV 28	2265	331			9	T14N	R9W
A MC 305794	BEV 29	2265	333			9	T14N	R9W
A MC 305795	BEV 30	2265	335			9	T14N	R9W
A MC 305796	BEV 31	2265	337			9	T14N	R9W
A MC 305797	BEV 32	2265	339			9	T14N	R9W
A MC 305798	BEV 33	2265	341			9	T14N	R9W
A MC 305799	BEV 34	2265	343			9	T14N	R9W
A MC 305800	BEV 35	2265	345			9	T14N	R9W
A MC 305801	BEV 36	2265	347			9	T14N	R9W
A MC 305802	BEV 37	2265	349			9	T14N	R9W
A MC 305803	BEV 38	2265	351			9	T14N	R9W
A MC 305804	BEV 39	2265	353			9	T14N	R9W
A MC 305805	BEV 40	2265	355			9	T14N	R9W
A MC 305806	BEV 41	2265	357			9	T14N	R9W

PHOENIX, ARIZONA

2003 AUG - 8 - 10:20

RECEIVED BLM, AZ STATE OFFICE

47 X \$100 = \$4700. -

Date: 07/31/2003
Time: 14:03:38
Page: 2 of 13

EXHIBIT A

Upatented mining claims and mill sites located in the Eureka Mining District, Yavapai County, Arizona.
Project: Bagdad Mine and Bruce Mine

ENTERED INTO COMPUTER

8/14/2003 PB

BLM SERIAL #	Claim Name	Original Recording		Amended Recording		Map Location Reference		
		Book	Page	Book	Page	Sec	Twshp	Rnge
A MC 305807	BEV 42	2265	359			9	T14N	R9W
A MC 305808	BEV 43	2265	361			9	T14N	R9W
A MC 305809	BEV 44	2265	363			9	T14N	R9W
A MC 305810	BEV 45	2265	365			9	T14N	R9W
A MC 305811	BEV 46	2265	367			9	T14N	R9W
A MC 305812	BEV 47	2265	369			9	T14N	R9W
A MC 305813	BEV 48	2265	371			9	T14N	R9W
A MC 305814	BEV 49	2265	373			9	T14N	R9W
A MC 305815	BEV 50	2265	375			9	T14N	R9W
A MC 305816	BEV 51	2265	377			9	T14N	R9W
A MC 305817	BEV 52	2265	379			9	T14N	R9W
A MC 305818	BEV 53	2265	381			9	T14N	R9W
A MC 305819	BEV 54	2265	383			9	T14N	R9W
A MC 308466	FSM #1	2297	161			20	T14N	R9W
A MC 308467	FSM #2	2297	163			20	T14N	R9W
A MC 308468	FSM #3	2297	165			20	T14N	R9W
A MC 308469	FSM #4	2297	167			20	T14N	R9W
A MC 308470	FSM #5	2297	169			20	T14N	R9W
A MC 308471	FSM #6	2297	171			20	T14N	R9W
A MC 308472	FSM #7	2297	173			20	T14N	R9W
A MC 308473	JWH #1	2297	105			7	T14N	R9W
A MC 308474	JWH #2	2297	107			7	T14N	R9W
A MC 308475	JWH #3	2297	109			7	T14N	R9W
A MC 308476	JWH #4	2297	111			7	T14N	R9W
A MC 308477	JWH #5	2297	113			7	T14N	R9W
A MC 308478	JWH #6	2297	115			7	T14N	R9W
A MC 308479	JWH #7	2297	117			7	T14N	R9W
A MC 308480	JWH #8	2297	119			7	T14N	R9W
A MC 308481	JWH #9	2297	121			7	T14N	R9W
A MC 308482	JWH #10	2297	123			7	T14N	R9W
A MC 308483	JWH #11	2297	125			7	T14N	R9W
A MC 308484	JWH #12	2297	127			7	T14N	R9W
A MC 308485	JWH #13	2297	129			7	T14N	R9W
A MC 308486	JWH #14	2297	131			7	T14N	R9W
A MC 308487	JWH #15	2297	133			7	T14N	R9W
A MC 308488	JWH #16	2297	135			7	T14N	R9W
A MC 308489	JWH #17	2297	137			7	T14N	R9W
A MC 308490	JWH #18	2297	139			7	T14N	R9W
A MC 308491	JWH #19	2297	141			7	T14N	R9W
A MC 308492	JWH #20	2297	143			7	T14N	R9W
A MC 308493	JWH #21	2297	145			18	T14N	R9W
A MC 308494	JWH #22	2297	147			18	T14N	R9W
A MC 308495	JWH #23	2297	149			18	T14N	R9W
A MC 308496	JWH #24	2297	151			18	T14N	R9W
A MC 308497	JWH #25	2297	153			18	T14N	R9W
A MC 308498	JWH #26	2297	155			18	T14N	R9W
A MC 308499	JWH #27	2297	157			18	T14N	R9W

PHOENIX, ARIZONA

2003 AUG - 8 A 10:20

RECEIVED B.L.M. AZ STATE OFFICE

47 X R100. = 4,100. -

Date: 07/31/2003
Time: 14:03:38
Page: 3 of 13

EXHIBIT A

Unpatented mining claims and mill sites located in the Eureka Mining District, Yavapai County, Arizona.
Project: Bagdad Mine and Bruce Mine

ENTERED INTO COMPUTER

8/14/2003 RB

BLM SERIAL #	Claim Name	Original Recording		Amended Recording		Map Location Reference		
		Book	Page	Book	Page	Sec	Twshp	Rnge
A MC 308500	JWH #28	2297	159			18	T14N	R9W
A MC 308501	JWH #29	2298	320			13	T14N	R10W
A MC 308502	JWH #30	2298	322			13	T14N	R10W
A MC 308503	JWH #31	2298	324			18	T14N	R9W
A MC 308504	JWH #32	2298	326			18	T14N	R9W
A MC 308505	JWH #33	2298	328			18	T14N	R9W
A MC 308506	JWH #34	2298	330			18	T14N	R9W
A MC 308507	JWH #35	2298	332			18	T14N	R9W
A MC 308508	JWH #36	2298	334			18	T14N	R9W
A MC 308509	JWH #37	2298	336			18	T14N	R9W
A MC 308510	JWH #38	2298	338			13	T14N	R10W
A MC 308511	JWH #39	2298	340			13	T14N	R10W
A MC 308512	JWH #40	2298	342			13	T14N	R10W
A MC 308513	JWH #41	2298	344			18	T14N	R9W
A MC 308514	JWH #42	2298	346			18	T14N	R9W
A MC 308515	JWH #43	2298	348			18	T14N	R9W
A MC 308516	JWH #44	2298	350			18	T14N	R9W
A MC 308517	JWH #45	2298	352			18	T14N	R9W
A MC 308518	JWH #46	2298	354			18	T14N	R9W
A MC 308519	JWH #47	2298	356			18	T14N	R9W
A MC 308520	JWH #48	2298	358			18	T14N	R9W
A MC 308521	JWH #49	2298	360			13	T14N	R10W
A MC 308522	JWH #50	2298	362			13	T14N	R10W
A MC 308523	JWH #51	2298	364			18	T14N	R9W
A MC 308524	JWH #52	2298	366			18	T14N	R9W
A MC 308525	JWH #53	2298	368			18	T14N	R9W
A MC 308526	JWH #54	2298	370			18	T14N	R9W
A MC 308527	JWH #55	2298	372			18	T14N	R9W
A MC 308528	JWH #56	2298	374			18	T14N	R9W
A MC 308529	JWH #57	2298	376			18	T14N	R9W
A MC 308530	JWH #58	2298	378			18	T14N	R9W
A MC 308531	JWH #59	2298	380			18	T14N	R9W
A MC 308532	JWH #60	2298	382			19	T14N	R9W
A MC 308533	JWH #61	2298	384			19	T14N	R9W
A MC 308534	JWH #62	2298	386			19	T14N	R9W
A MC 308535	JWH #63	2298	388			19	T14N	R9W
A MC 308536	JWH #64	2298	390			19	T14N	R9W
A MC 308537	JWH #65	2298	392			19	T14N	R9W
A MC 308538	JWH #66	2298	394			19	T14N	R9W
A MC 308539	JWH #67	2298	396			19	T14N	R9W
A MC 308540	JWH #68	2298	398			19	T14N	R9W
A MC 308541	JWH #69	2298	400			24	T14N	R10W
A MC 308542	JWH #70	2298	402			24	T14N	R10W
A MC 308543	JWH #71	2298	404			24	T14N	R10W
A MC 308544	JWH #72	2298	406			24	T14N	R10W
A MC 308545	JWH #73	2298	408			24	T14N	R10W
A MC 308546	JWH #74	2298	410			24	T14N	R10W

PHOENIX, ARIZONA
2003 AUG - 8 A 10: 20
RECEIVED
B.L.M. AZ STATE OFFICE

EXHIBIT A

Upatented mining claims and mill sites located in the Eureka Mining District, Yavapai County, Arizona.
 Project: Bagdad Mine and Bruce Mine

ENTERED INTO COMPUTER

8/14/2003 PB

BLM SERIAL #	Claim Name	Original Recording		Amended Recording		Map Location Reference		
		Book	Page	Book	Page	Sec	Twshp	Rnge
A MC 308547	JWH #75	2298	412			24	T14N	R10W
A MC 308548	JWH #76	2298	414			24	T14N	R10W
A MC 308549	JWH #77	2298	416			24	T14N	R10W
A MC 317120	LAW 1	2407	887			28	T15N	R10W
A MC 317121	LAW 2	2407	889			28	T15N	R10W
A MC 317122	LAW 3	2407	891			28	T15N	R10W
A MC 317123	LAW 4	2407	893			28	T15N	R10W
A MC 317124	LAW 5	2407	895			33	T15N	R10W
A MC 317125	LAW 6	2407	897			33	T15N	R10W
A MC 317126	LAW 7	2407	899			33	T15N	R10W
A MC 317127	LAW 8	2407	901			33	T15N	R10W
A MC 317128	LAW 9	2407	903			33	T15N	R10W
A MC 317129	LAW 10	2407	905			33	T15N	R10W
A MC 317130	LAW 11	2407	907			33	T15N	R10W
A MC 317131	LAW 12	2407	909			33	T15N	R10W
A MC 317132	LAW 13	2407	911			28	T15N	R10W
A MC 317133	LAW 14	2407	913			28	T15N	R10W
A MC 317134	LAW 15	2407	915			28	T15N	R10W
A MC 317135	LAW 16	2407	917			28	T15N	R10W
A MC 317136	LAW 17	2407	919			33	T15N	R10W
A MC 317137	LAW 18	2407	921			33	T15N	R10W
A MC 317138	LAW 19	2407	923			33	T15N	R10W
A MC 317139	LAW 20	2407	925			33	T15N	R10W
A MC 317140	LAW 21	2407	927			33	T15N	R10W
A MC 317141	LAW 22	2407	929			33	T15N	R10W
A MC 317142	LAW 23	2407	931			33	T15N	R10W
A MC 317143	LAW 24	2407	933			33	T15N	R10W
A MC 317144	LAW 25	2407	934			28	T15N	R10W
A MC 317145	LAW 26	2407	936			28	T15N	R10W
A MC 317146	LAW 27	2407	938			28	T15N	R10W
A MC 317147	LAW 28	2407	940			28	T15N	R10W
A MC 317148	LAW 29	2407	942			28	T15N	R10W
A MC 317149	LAW 30	2407	943			28	T15N	R10W
A MC 317150	LAW 31	2407	945			28	T15N	R10W
A MC 317151	LAW 32	2407	947			28	T15N	R10W
A MC 317152	LAW 33	2407	949			33	T15N	R10W
A MC 317153	LAW 34	2407	951			33	T15N	R10W
A MC 317154	LAW 35	2407	953			33	T15N	R10W
A MC 317155	LAW 36	2407	955			33	T15N	R10W
A MC 317156	LAW 37	2407	957			33	T15N	R10W
A MC 317157	LAW 38	2407	959			33	T15N	R10W
A MC 317158	LAW 39	2407	961			33	T15N	R10W
A MC 317159	LAW 40	2407	963			33	T15N	R10W
A MC 317160	LAW 41	2407	965			28	T15N	R10W
A MC 317161	LAW 42	2407	967			28	T15N	R10W
A MC 317162	LAW 43	2407	969			28	T15N	R10W
A MC 317163	LAW 44	2407	971			28	T15N	R10W

PHOENIX, ARIZONA

AUG - 8 - 2003

RECEIVED
BLM, AZ STATE OFFICE

47 x \$100. = \$4,700.

Date: 07/31/2003

Time: 14:03:38

Page: 5 of 13

EXHIBIT A

Upatented mining claims and mill sites located in the Eureka Mining District, Yavapai County, Arizona.
Project: Bagdad Mine and Bruce Mine

ENTERED INTO COMPUTER

8/14/2003 PB

BLM SERIAL #	Claim Name	Original Recording		Amended Recording		Map Location Reference		
		Book	Page	Book	Page	Sec	Twshp	Rnge
A MC 317164	LAW 45	2407	973			28	T15N	R10W
A MC 317165	LAW 46	2407	975			28	T15N	R10W
A MC 317166	LAW 47	2407	977			28	T15N	R10W
A MC 317167	LAW 48	2407	979			28	T15N	R10W
A MC 317168	LAW 49	2407	981			33	T15N	R10W
A MC 317169	LAW 50	2407	983			33	T15N	R10W
A MC 317170	LAW 51	2407	985			33	T15N	R10W
A MC 317171	LAW 52	2407	987			33	T15N	R10W
A MC 317172	LAW 53	2407	989			33	T15N	R10W
A MC 317173	LAW 54	2407	991			33	T15N	R10W
A MC 317174	LAW 55	2407	993			33	T15N	R10W
A MC 317175	LAW 56	2407	995			33	T15N	R10W
A MC 317176	LAW 57	2407	997			28	T15N	R10W
A MC 317177	LAW 58	2407	999			28	T15N	R10W
A MC 317178	LAW 59	2408	1			28	T15N	R10W
A MC 317179	LAW 60	2408	3			28	T15N	R10W
A MC 317180	LAW 61	2408	5			28	T15N	R10W
A MC 317181	LAW 62	2408	7			28	T15N	R10W
A MC 317182	LAW 63	2408	9			28	T15N	R10W
A MC 317183	LAW 64	2408	11			28	T15N	R10W
A MC 317184	LAW 65	2408	13			33	T15N	R10W
A MC 317185	LAW 66	2408	15			33	T15N	R10W
A MC 317186	LAW 67	2408	17			33	T15N	R10W
A MC 317187	LAW 68	2408	19			33	T15N	R10W
A MC 317188	LAW 69	2408	21			33	T15N	R10W
A MC 317189	LAW 70	2408	23			33	T15N	R10W
A MC 317190	LAW 71	2408	25			33	T15N	R10W
A MC 317191	LAW 72	2408	27			33	T15N	R10W
A MC 317192	LAW 73	2408	29			28	T15N	R10W
A MC 317193	LAW 74	2408	31			28	T15N	R10W
A MC 317194	LAW 75	2408	33			28	T15N	R10W
A MC 317195	LAW 76	2408	35			28	T15N	R10W
A MC 317196	LAW 77	2408	37			28	T15N	R10W
A MC 317197	LAW 78	2408	39			28	T15N	R10W
A MC 317198	LAW 79	2408	41			28	T15N	R10W
A MC 317199	LAW 80	2408	43			28	T15N	R10W
A MC 317200	LAW 81	2408	45			33	T15N	R10W
A MC 317201	LAW 82	2408	47			33	T15N	R10W
A MC 317202	LAW 83	2408	49			33	T15N	R10W
A MC 317203	LAW 84	2408	51			33	T15N	R10W
A MC 317204	LAW 85	2408	53			33	T15N	R10W
A MC 317205	LAW 86	2408	55			33	T15N	R10W
A MC 317206	LAW 87	2408	57			33	T15N	R10W
A MC 317207	LAW 88	2408	59			33	T15N	R10W
A MC 317208	LAW 89	2408	61			28	T15N	R10W
A MC 317209	LAW 90	2408	63			28	T15N	R10W
A MC 317210	LAW 91	2408	65			28	T15N	R10W

PHOENIX, ARIZONA

2003 AUG - 8 - 8 A 10:21

RECEIVED
B.L.M. AZ STATE OFFICE

47 x \$100 = \$4,700.

Date: 07/31/2003

Time: 14:03:38

Page: 6 of 13

EXHIBIT A

Upatented mining claims and mill sites located in the Eureka Mining District, Yavapai County, Arizona.
Project: Bagdad Mine and Bruce Mine

ENTERED INTO COMPUTER

8/14/2003 pjs

BLM SERIAL #	Claim Name	Original Recording		Amended Recording		Map Location Reference		
		Book	Page	Book	Page	Sec	Twship	Rnge
A MC 317211	LAW 92	2408	67			28	T15N	R10W
A MC 317212	LAW 93	2408	69			28	T15N	R10W
A MC 317213	LAW 94	2408	71			28	T15N	R10W
A MC 317214	LAW 95	2408	73			28	T15N	R10W
A MC 317215	LAW 96	2408	75			28	T15N	R10W
A MC 317216	LAW 97	2408	77			33	T15N	R10W
A MC 317217	LAW 98	2408	79			33	T15N	R10W
A MC 317218	LAW 99	2408	81			33	T15N	R10W
A MC 317219	LAW 100	2408	83			33	T15N	R10W
A MC 317220	LAW 101	2408	85			33	T15N	R10W
A MC 317221	LAW 102	2408	87			33	T15N	R10W
A MC 317222	LAW 103	2408	89			33	T15N	R10W
A MC 317223	LAW 104	2408	91			33	T15N	R10W
A MC 317224	LAW 105	2408	93			28	T15N	R10W
A MC 317225	LAW 106	2408	95			28	T15N	R10W
A MC 317226	LAW 107	2408	97			28	T15N	R10W
A MC 317227	LAW 108	2408	99			28	T15N	R10W
A MC 317228	LAW 109	2408	101			28	T15N	R10W
A MC 317229	LAW 110	2408	103			28	T15N	R10W
A MC 317230	LAW 111	2408	105			28	T15N	R10W
A MC 317231	LAW 112	2408	107			28	T15N	R10W
A MC 317232	LAW 113	2408	109			33	T15N	R10W
A MC 317233	LAW 114	2408	111			33	T15N	R10W
A MC 317234	LAW 115	2408	113			33	T15N	R10W
A MC 317235	LAW 116	2408	115			33	T15N	R10W
A MC 317236	LAW 117	2408	117			33	T15N	R10W
A MC 317237	LAW 118	2408	119			33	T15N	R10W
A MC 317238	LAW 119	2408	121			33	T15N	R10W
A MC 317239	LAW 120	2408	123			33	T15N	R10W
A MC 317240	LAW 121	2408	125			27	T15N	R10W
A MC 317241	LAW 122	2408	127			27	T15N	R10W
A MC 317242	LAW 123	2408	129			27	T15N	R10W
A MC 317243	LAW 124	2408	131			27	T15N	R10W
A MC 317244	LAW 125	2408	133			27	T15N	R10W
A MC 317245	LAW 126	2408	135			27	T15N	R10W
A MC 317246	LAW 127	2408	137			27	T15N	R10W
A MC 317247	LAW 128	2408	139			27	T15N	R10W
A MC 317248	LAW 129	2408	141			34	T15N	R10W
A MC 317249	LAW 130	2408	143			34	T15N	R10W
A MC 317250	LAW 131	2408	145			34	T15N	R10W
A MC 317251	LAW 132	2408	147			34	T15N	R10W
A MC 317252	LAW 133	2408	149			34	T15N	R10W
A MC 317253	LAW 134	2408	151			34	T15N	R10W
A MC 317254	LAW 135	2408	153			34	T15N	R10W
A MC 317255	LAW 136	2408	155			34	T15N	R10W
A MC 317256	LAW 137	2408	157			34	T15N	R10W
A MC 317257	LAW 138	2408	159			34	T15N	R10W

PHOENIX, ARIZONA

21 AUG - 8 2003 10:10 A

RECEIVED B.L.M. AZ STATE OFFICE

47 x \$100. = \$4,700.

Date: 07/31/2003

Time: 14:03:38

Page: 7 of 13

EXHIBIT A

Upatented mining claims and mill sites located in the Eureka Mining District, Yavapai County, Arizona.
Project: Bagdad Mine and Bruce Mine

ENTERED INTO COMPUTER

8/14/2003 PB

BLM SERIAL #	Claim Name	Original Recording		Amended Recording		Map Location Reference		
		Book	Page	Book	Page	Sec	Twshp	Rnde
A MC 317258	LAW 139	2408	161			34	T15N	R10W
A MC 317259	LAW 140	2408	163			34	T15N	R10W
A MC 317260	LAW 141	2408	165			34	T15N	R10W
A MC 317261	LAW 142	2408	167			34	T15N	R10W
A MC 317262	LAW 143	2408	169			34	T15N	R10W
A MC 317263	LAW 144	2408	171			34	T15N	R10W
A MC 317268	LAW 149	2408	181			34	T15N	R10W
A MC 317269	LAW 150	2408	183			34	T15N	R10W
A MC 317270	LAW 151	2408	185			34	T15N	R10W
A MC 317271	LAW 152	2408	187			34	T15N	R10W
A MC 317276	LAW 157	2408	197			34	T15N	R10W
A MC 317277	LAW 158	2408	199			34	T15N	R10W
A MC 317278	LAW 159	2408	201			34	T15N	R10W
A MC 317279	LAW 160	2408	203			34	T15N	R10W
A MC 317284	LAW 165	2408	213			35	T15N	R10W
A MC 317285	LAW 166	2408	215			35	T15N	R10W
A MC 317286	LAW 167	2408	217			35	T15N	R10W
A MC 317287	LAW 168	2408	219			35	T15N	R10W
A MC 317292	LAW 173	2408	229			35	T15N	R10W
A MC 317293	LAW 174	2408	231			35	T15N	R10W
A MC 317294	LAW 175	2408	233			35	T15N	R10W
A MC 317295	LAW 176	2408	235			35	T15N	R10W
A MC 317296	LAW 177	2408	237			35	T15N	R10W
A MC 317297	LAW 178	2408	239			35	T15N	R10W
A MC 317298	LAW 179	2408	241			35	T15N	R10W
A MC 317299	LAW 180	2408	243			35	T15N	R10W
A MC 317300	LAW 181	2408	245			35	T15N	R10W
A MC 317301	LAW 182	2408	247			35	T15N	R10W
A MC 317302	LAW 183	2408	249			35	T15N	R10W
A MC 317303	LAW 184	2408	251			35	T15N	R10W
A MC 317304	LAW 185	2408	253			35	T15N	R10W
A MC 317305	LAW 186	2408	255			35	T15N	R10W
A MC 317306	LAW 187	2408	257			35	T15N	R10W
A MC 317307	LAW 188	2408	259			35	T15N	R10W
A MC 317308	LAW 189	2408	261			35	T15N	R10W
A MC 317309	LAW 190	2408	263			35	T15N	R10W
A MC 317310	LAW 191	2408	265			35	T15N	R10W
A MC 317311	LAW 192	2408	267			35	T15N	R10W
A MC 317312	LAW 193	2408	269			26	T15N	R10W
A MC 317313	LAW 194	2408	271			26	T15N	R10W
A MC 317314	LAW 195	2408	273			26	T15N	R10W
A MC 317315	LAW 196	2408	275			26	T15N	R10W
A MC 317316	LAW 197	2408	277			35	T15N	R10W
A MC 317317	LAW 198	2408	279			35	T15N	R10W
A MC 317318	LAW 199	2408	281			35	T15N	R10W
A MC 317319	LAW 200	2408	283			35	T15N	R10W
A MC 317320	LAW 201	2408	285			35	T15N	R10W

PHOENIX, ARIZONA

2003 AUG - 8 A 10: 24

RECEIVED B.L.M. AZ STATE OFFICE

47 x \$100. = \$4700.

EXHIBIT A

Unpatented mining claims and mill sites located in the Eureka Mining District, Yavapai County, Arizona.
 Project: Bagdad Mine and Bruce Mine

ENTERED INTO COMPUTER
 8/14/2003 PB

BLM SERIAL #	Claim Name	Original Recording		Amended Recording		Map Location Reference		
		Book	Page	Book	Page	Sec	Twshp	Rnge
A MC 317321	LAW 202	2408	287			35	T15N	R10W
A MC 317322	LAW 203	2408	289			35	T15N	R10W
A MC 317323	LAW 204	2408	291			35	T15N	R10W
A MC 317324	LAW 205	2408	293			26	T15N	R10W
A MC 317325	LAW 206	2408	295			26	T15N	R10W
A MC 317326	LAW 207	2408	297			26	T15N	R10W
A MC 317327	LAW 208	2408	299			35	T15N	R10W
A MC 317328	LAW 209	2408	301			35	T15N	R10W
A MC 317329	LAW 210	2408	303			35	T15N	R10W
A MC 317330	LAW 211	2408	305			35	T15N	R10W
A MC 317331	LAW 212	2408	307			35	T15N	R10W
A MC 317332	LAW 213	2408	309			35	T15N	R10W
A MC 317333	LAW 214	2408	311			35	T15N	R10W
A MC 317334	LAW 215	2408	313			35	T15N	R10W
A MC 317335	LAW 216	2408	315			26	T15N	R10W
A MC 317336	LAW 217	2408	317			26	T15N	R10W
A MC 317337	LAW 218	2408	319			26	T15N	R10W
A MC 317338	LAW 219	2408	321			26	T15N	R10W
A MC 317339	LAW 220	2408	323			35	T15N	R10W
A MC 317340	LAW 221	2408	325			35	T15N	R10W
A MC 317341	LAW 222	2408	327			35	T15N	R10W
A MC 317342	LAW 223	2408	329			35	T15N	R10W
A MC 317343	LAW 224	2408	331			35	T15N	R10W
A MC 317344	LAW 225	2408	333			35	T15N	R10W
A MC 317345	LAW 226	2408	335			35	T15N	R10W
A MC 317346	LAW 227	2408	337			35	T15N	R10W
A MC 317347	LAW 228	2408	339			26	T15N	R10W
A MC 317348	LAW 229	2408	341			26	T15N	R10W
A MC 317349	LAW 230	2408	343			26	T15N	R10W
A MC 317350	LAW 231	2408	345			26	T15N	R10W
A MC 317351	LAW 232	2408	347			26	T15N	R10W
A MC 317352	LAW 233	2408	349			35	T15N	R10W
A MC 317353	LAW 234	2408	351			35	T15N	R10W
A MC 317354	LAW 235	2408	353			35	T15N	R10W
A MC 317355	LAW 236	2408	355			35	T15N	R10W
A MC 317356	LAW 237	2408	357			35	T15N	R10W
A MC 317357	LAW 238	2408	359			35	T15N	R10W
A MC 317358	LAW 239	2408	361			35	T15N	R10W
A MC 317359	LAW 240	2408	363			35	T15N	R10W
A MC 31840	RS 129	1185	243			34	T15N	R10W
A MC 31841	RS 130	1185	245			34	T15N	R10W
A MC 31842	RS 131	1185	247			34	T15N	R10W
A MC 31843	RS 132	1185	249			34	T15N	R10W
A MC 31844	RS 133	1185	251			34	T15N	R10W
A MC 31845	RS 134	1185	253			34	T15N	R10W
A MC 31846	RS 135	1185	255			34	T15N	R10W
A MC 31847	RS 136	1185	257			34	T15N	R10W

PHOENIX, ARIZONA
 2003 AUG - 8 A 10: 21
 RECEIVED
 B.L.M. AZ STATE OFFICE

47 x \$100. = \$4,700.

Date: 07/31/2003
Time: 14:03:38
Page: 9 of 13

EXHIBIT A

Upatented mining claims and mill sites located in the Eureka Mining District, Yavapai County, Arizona.
Project: Bagdad Mine and Bruce Mine

ENTERED INTO COMPUTER

8/14/2003 PB

BLM SERIAL #	Claim Name	Original Recording		Amended Recording		Map Location Reference		
		Book	Page	Book	Page	Sec	Twshp	Rnge
A MC 31856	RS 145	1185	275			34	T15N	R10W
A MC 31857	RS 146	1185	277			34	T15N	R10W
A MC 31858	RS 147	1185	279			34	T15N	R10W
A MC 31859	RS 148	1185	281			34	T15N	R10W
A MC 31860	RS 149	1185	283			34	T15N	R10W
A MC 31861	RS 150	1185	285			34	T15N	R10W
A MC 31862	RS 151	1185	287			34	T15N	R10W
A MC 31863	RS 152	1185	289			34	T15N	R10W
A MC 31872	RS 165	1185	307			34	T15N	R10W
A MC 31873	RS 166	1185	309			34	T15N	R10W
A MC 31874	RS 167	1185	311			34	T15N	R10W
A MC 31875	RS 168	1185	313			34	T15N	R10W
A MC 31884	RS 181	1185	331			34	T15N	R10W
A MC 31885	RS 182	1185	333			34	T15N	R10W
A MC 31886	RS 183	1185	335			34	T15N	R10W
A MC 31887	RS 184	1185	337			34	T15N	R10W
A MC 31896	RS 197	1185	355			34	T15N	R10W
A MC 31897	RS 198	1185	357			34	T15N	R10W
A MC 31898	RS 199	1185	359			34	T15N	R10W
A MC 31899	RS 200	1185	361			34	T15N	R10W
A MC 31900	RS 213	1185	363			34	T15N	R10W
A MC 31901	RS 214	1185	365			34	T15N	R10W
A MC 31902	RS 215	1185	367			34	T15N	R10W
A MC 31903	RS 216	1185	369			34	T15N	R10W
A MC 322631	JWH 80	2494	611			7	T14N	R9W
A MC 322632	JWH 81	2494	613			7	T14N	R9W
A MC 322633	JWH 82	2494	615			7	T14N	R9W
A MC 322634	JWH 83	2494	617			7	T14N	R9W
A MC 38690	DEER NO. 3	580	730			12	T14N	R10W
A MC 38691	DEER NO. 4	580	731			12	T14N	R10W
A MC 38692	DEER NO. 5	580	732			12	T14N	R10W
A MC 38693	DEER NO. 6	580	733			12	T14N	R10W
A MC 38694	DEER NO. 7A	1202	282			12	T14N	R10W
A MC 38695	DEER NO. 8A	1202	284			12	T14N	R10W
A MC 38696	DEER NO. 9	580	881			12	T14N	R10W
A MC 38708	DEER #21	669	962			12	T14N	R10W
A MC 38709	DEER # 22	669	963			12	T14N	R10W
A MC 38710	DEER # 23	669	964			12	T14N	R10W
A MC 38711	DEER # 24	669	965			12	T14N	R10W
A MC 38712	DEER # 25	669	966			12	T14N	R10W
A MC 38713	DEER # 26	669	967			12	T14N	R10W
A MC 38714	DEER#27	669	968			12	T14N	R10W
A MC 38715	DEER # 28	669	969			13	T14N	R10W
A MC 38716	DEER # 29	669	970			13	T14N	R10W
A MC 38717	DEER # 30	669	971			12	T14N	R10W
A MC 38718	DEER # 31	669	972			12	T14N	R10W
A MC 38719	DEER # 32	669	973			12	T14N	R10W

PHOENIX, ARIZONA

2003 AUG - 8 A 10: 21

RECEIVED
B.L.M. AZ STATE OFFICE

46 x \$100. = \$4,600.

EXHIBIT A

Unpatented mining claims and mill sites located in the Eureka Mining District, Yavapai County, Arizona.
 Project: Bagdad Mine and Bruce Mine

ENTERED INTO COMPUTER
 8/14/2003 PB

BLM SERIAL #	Claim Name	Original Recording		Amended Recording		Map Location Reference		
		Book	Page	Book	Page	Sec	Twshp	Rnge
A MC 38720	DEER # 33	669	974			12	T14N	R10W
A MC 38721	DEER # 34	669	975			13	T14N	R10W
A MC 38722	DEER # 35	669	976			13	T14N	R10W
A MC 38723	DEER # 36	669	977			13	T14N	R10W
A MC 38724	DEER # 37	669	978			13	T14N	R10W
A MC 38725	DEER # 38	669	979			12	T14N	R10W
A MC 38726	DEER # 39	669	980			12	T14N	R10W
A MC 38727	DEER # 40	669	981			12	T14N	R10W
A MC 38728	DEER # 41	669	982			12	T14N	R10W
A MC 38729	DEER # 42	669	983			13	T14N	R10W
A MC 38730	DEER # 43	669	984			13	T14N	R10W
A MC 38731	DEER # 44	669	985			13	T14N	R10W
A MC 38732	DEER # 45	669	986			13	T14N	R10W
A MC 38733	DEER # 46	669	987			13	T14N	R10W
A MC 38734	DEER # 47	669	988			13	T14N	R10W
A MC 38735	DEER # 48	669	989			11	T14N	R10W
A MC 38736	DEER # 49	669	990			11	T14N	R10W
A MC 38737	DEER # 50	669	991			14	T14N	R10W
A MC 38738	DEER # 51	669	992			14	T14N	R10W
A MC 38739	DEER # 52	669	993			14	T14N	R10W
A MC 38740	DEER # 53 (RELOCATION)	695	390			13	T14N	R10W
A MC 38741	DEER # 54	669	995			14	T14N	R10W
A MC 38742	DEER # 55	669	996			14	T14N	R10W
A MC 38743	DEER # 56	669	997			14	T14N	R10W
A MC 38744	DEER # 57	669	998			14	T14N	R10W
A MC 38745	DEER # 58	669	999			14	T14N	R10W
A MC 38746	DEER # 59	670	001			14	T14N	R10W
A MC 38747	DEER # 60 (RELOCATION)	695	391			14	T14N	R10W
A MC 38748	DEER # 61	670	003			14	T14N	R10W
A MC 38749	DEER # 62	670	004			14	T14N	R10W
A MC 38750	DEER # 63	670	005			14	T14N	R10W
A MC 38751	DEER # 64	670	006			14	T14N	R10W
A MC 38767	DEER # 81	938	474			12	T14N	R10W
A MC 38768	DEER # 82	938	475			12	T14N	R10W
A MC 38769	DEER # 83	938	476			12	T14N	R10W
A MC 38770	DEER # 84	938	477			12	T14N	R10W
A MC 61004	BONANZA	156	243			7	T14N	R9W
A MC 61005	POLARIS	156	247	1385	653	8	T14N	R9W
A MC 62882	KEYNOTE	108	189			20	T14N	R9W
A MC 62883	MOON ANCHOR	076	374			19	T14N	R9W
A MC 62884	BIRD EYE	076	375			19	T14N	R9W
A MC 62885	LONGVIEW	050	191			19	T14N	R9W
A MC 62886	NINO	017	007	071	025	30	T14N	R9W
A MC 62887	QUEEN EXTENSION #1	004	538			20	T14N	R9W
A MC 62888	BRUCE #1	608	348			19	T14N	R9W
A MC 62889	BRUCE #3	608	350			19	T14N	R9W

RECEIVED
 B.L.M. AZ STATE OFFICE
 2003 AUG - 8 10 21
 PHOENIX, ARIZONA

47 x 9 100. = \$4,700.

Date: 07/31/2003

Time: 14:03:38

Page: 11 of 13

EXHIBIT A

Upatented mining claims and mill sites located in the Eureka Mining District, Yavapai County, Arizona.
 Project: Bagdad Mine and Bruce Mine

ENTERED INTO COMPUTER

8/14/2003 RB

BLM SERIAL #	Claim Name	Original Recording		Amended Recording		Map Location Reference		
		Book	Page	Book	Page	Sec	Twshp	Rnge
A MC 62890	R & R #2	608	345			18	T14N	R9W
A MC 62891	JOS #5	576	129			19	T14N	R9W
A MC 62892	JOS #6	576	130			19	T14N	R9W
A MC 62893	CYPRUS NO 1	005	483	025	589	20	T14N	R9W
A MC 62894	CYPRUS NO 2	005	484	025	590	20	T14N	R9W
A MC 62895	CYPRUS NO 3	005	485	025	591	20	T14N	R9W
A MC 62896	CYPRUS NO 4	013	022	049	525	20	T14N	R9W
A MC 62897	CYPRUS NO 5	013	023	049	526	17	T14N	R9W
A MC 62898	CYPRUS NO 6	013	024	049	527	20	T14N	R9W
A MC 62899	CYPRUS #7	049	528			19	T14N	R9W
A MC 62900	CYPRUS #8	049	529			19	T14N	R9W
A MC 62901	CYPRUS #9	049	530			19	T14N	R9W
A MC 62902	CYPRUS #10	049	531			19	T14N	R9W
A MC 62903	CYPRUS #11	049	532			19	T14N	R9W
A MC 62904	CYPRUS #12	049	533			19	T14N	R9W
A MC 62905	CYPRUS #13	049	534			19	T14N	R9W
A MC 62906	CYPRUS # 14	071	024			20	T14N	R9W
A MC 62907	CYPRUS #15	162	190			18	T14N	R9W
A MC 62908	L. & W.	015	227			19	T14N	R9W
A MC 62909	L. & W. NO.3	015	230			19	T14N	R9W
A MC 62910	L. & W. NO.4	015	231			19	T14N	R9W
A MC 62911	L. & W. NO.5	015	232			19	T14N	R9W
A MC 62912	BETA NO. 1	013	546			19	T14N	R9W
A MC 62913	BETA NO. 2	013	547	025	588	19	T14N	R9W
A MC 62914	BETA NO. 3	013	548			19	T14N	R9W
A MC 62915	PLYMOUTH	131	046			17	T14N	R9W
A MC 62916	PLYMOUTH EXTENSION	156	246			20	T14N	R9W
A MC 62917	VALENCIA	156	248			17	T14N	R9W
A MC 63176	OCTAROON	144	367			14	T14N	R10W
A MC 63177	OCTAROON NO. 1	144	368			14	T14N	R10W
A MC 63178	RED MT. COPPER NO 1	358	215			14	T14N	R10W
A MC 63179	RED MT. COPPER NO 2	358	216			14	T14N	R10W
A MC 63180	RED MT. COPPER NO 3	358	217			14	T14N	R10W
A MC 63181	RED MT. COPPER NO 4	358	218			14	T14N	R10W
A MC 63182	RED MT. COPPER NO 5	358	219			14	T14N	R10W
A MC 63183	RED MT. COPPER NO 6	358	220			14	T14N	R10W
A MC 63184	RED MT. COPPER NO 7	358	221			14	T14N	R10W
A MC 63185	RED MT. COPPER NO 8	358	222			14	T14N	R10W
A MC 63186	RED MT. COPPER NO 9	358	223			23	T14N	R10W
A MC 63187	COPPER-RIDGE NO 1	358	206			14	T14N	R10W
A MC 63188	COPPER-RIDGE NO 2	358	207			15	T14N	R10W
A MC 63189	COPPER-RIDGE NO 3	358	208			15	T14N	R10W
A MC 63190	COPPER RIDGE NO 4	358	209			14	T14N	R10W
A MC 63191	COPPER RIDGE NO 5	358	210			15	T14N	R10W
A MC 63192	COPPER RIDGE NO 6	358	211			22	T14N	R10W
A MC 63193	COPPER RIDGE NO 7	358	212			22	T14N	R10W
A MC 63194	COPPER RIDGE NO 8	358	213			22	T14N	R10W

PHOENIX, ARIZONA
 2003 AUG - 8 A 10: 21
 RECEIVED
 B.L.M. AZ STATE OFFICE

EXHIBIT A

Upatented mining claims and mill sites located in the Eureka Mining District, Yavapai County, Arizona.
 Project: Bagdad Mine and Bruce Mine

ENTERED INTO COMPUTER

8/14/2003 PB

BLM SERIAL #	Claim Name	Original Recording		Amended Recording		Map Location Reference		
		Book	Page	Book	Page	Sec	Twshp	Rnge
A MC 63195	COPPER RIDGE NO 9	358	214			22	T14N	R10W
A MC 63196	ISO #1	563	346			14	T14N	R10W
A MC 63197	ISO #2	563	347			15	T14N	R10W
A MC 63198	ISO #3	563	348			15	T14N	R10W
A MC 63199	ISO #4	563	349			15	T14N	R10W
A MC 63200	ISO #5	563	350			15	T14N	R10W
A MC 63201	ISO #6	563	351			15	T14N	R10W
A MC 63202	ISO #7	563	352			23	T14N	R10W
A MC 63203	ISO #8	563	353			23	T14N	R10W
A MC 63204	ISO #9	563	354			23	T14N	R10W
A MC 63205	ISO #10	563	355			22	T14N	R10W
A MC 63206	ISO #11	563	356			22	T14N	R10W
A MC 63207	ISO #12	563	357			22	T14N	R10W
A MC 63208	ISO #13	563	358			15	T14N	R10W
A MC 63209	ISO #14	563	359			22	T14N	R10W
A MC 63210	ISO #15	568	502			15	T14N	R10W
A MC 63211	ISO #16	568	503			15	T14N	R10W
A MC 63216	OTO 3	1237	073			9	T14N	R9W
A MC 63217	RJ 16A	1237	075			9	T14N	R9W
A MC 63222	DAKOTA #25	445	270			9	T14N	R9W
A MC 63223	DAKOTA #26	445	271			9	T14N	R9W
A MC 63224	JLM 7	1230	879			8	T14N	R9W
A MC 63225	JLM 8	1230	881			8	T14N	R9W
A MC 63226	JLM 9	1230	883			8	T14N	R9W
A MC 63227	JLM 10	1230	885			8	T14N	R9W
A MC 63228	JLM 11	1230	887			8	T14N	R9W
A MC 63229	JLM 12	1230	889			8	T14N	R9W
A MC 63232	JLM 15	1230	895			8	T14N	R9W
A MC 63233	JLM 16	1230	897			8	T14N	R9W
A MC 63234	JLM 17	1230	899			8	T14N	R9W
A MC 63235	JLM 18	1230	901			8	T14N	R9W
A MC 63236	CY-1 (AMENDED)	905	225	1230	903	8	T14N	R9W
A MC 63237	CY-2 (AMENDED)	905	225	1230	905	8	T14N	R9W
A MC 63238	CY-28	1230	911			8	T14N	R9W
A MC 63239	CY-27	1230	909			8	T14N	R9W
A MC 63240	CY-26	1230	907			8	T14N	R9W
A MC 63241	RJ 25 (AMENDED)	1230	913			8	T14N	R9W
A MC 63245	GEO # 93	554	915			8	T14N	R9W
A MC 63246	GEO. # 94	554	916			8	T14N	R9W
A MC 63248	DAKOTA #23	445	268			8	T14N	R9W
A MC 63249	CY-6	905	230			8	T14N	R9W
A MC 63250	CY-7	905	231			8	T14N	R9W
A MC 63251	CY-8	905	232			8	T14N	R9W
A MC 63252	CY-9	905	233			8	T14N	R9W
A MC 63253	CY-10	905	234			8	T14N	R9W
A MC 63254	CY-11	905	235			8	T14N	R9W
A MC 63255	CY-12	905	236			8	T14N	R9W

RECEIVED
 B.L.M. AZ STATE OFFICE
 2003 AUG - 8 A 10: 21
 PHOENIX, ARIZONA

X 9/00. = 41,400.

Date: 07/31/2003

Time: 14:03:38

Page: 13 of 13

EXHIBIT A

Upatented mining claims and mill sites located in the Eureka Mining District, Yavapai County, Arizona.
Project: Bagdad Mine and Bruce Mine

ENTERED INTO COMPUTER
8/14/03 PB

BLM SERIAL #	Claim Name	Original Recording		Amended Recording		Map Location Reference		
		Book	Page	Book	Page	Sec	Twshp	Rnge
A MC 79981	R & R #1	608	344			19	T14N	R9W
A MC 79982	R & R #3	608	346			18	T14N	R9W
A MC 79983	R & R #4	608	347			19	T14N	R9W
A MC 79984	BRUCE #2	608	349			19	T14N	R9W
A MC 79985	JOS #1	576	125			19	T14N	R9W
A MC 79986	JOS #2	576	126			19	T14N	R9W
A MC 79987	JOS #3	576	127	761	181	19	T14N	R9W
A MC 79988	JOS #4	576	128			19	T14N	R9W
A MC 79989	COMBINE NO. 2	511	463			18	T14N	R9W
A MC 79990	L. & W. NO. 1	015	228			19	T14N	R9W
A MC 79991	L. & W. NO. 2	015	229			19	T14N	R9W
A MC 79992	L. & W. NO. 6	015	233			19	T14N	R9W
A MC 79993	L. & W. FRACTION	015	226	761	182	19	T14N	R9W
A MC 79994	POSSIBILITIES NO. 1	015	225			19	T14N	R9W

Total Number of Claims : 577

RECEIVED
BLM, AZ STATE OFFICE
2003 AUG -8 A 10: 21
PHOENIX, ARIZONA



CHECK NUMBER: 164444

CHECK DATE: 08/07/2003

SUPPLIER NUMBER: 10088C

As payment agent for and on behalf of:

INVOICE NUMBER	INVOICE DATE	PURCHASE ORDER	COMPANY	TELEPHONE NUMBER	GROSS AMOUNT	DISCOUNT AMOUNT	NET AMOUNT
080503	08/05/2003		PHELPS DODGE BAGDAD, PHELPS DODGE BAGDAD -REQUIRED MAINTENANCE FEES TO RETAIN/MAINTAIN 577 UNPATENTED MINING CLAIMS AND/OR MILL SITES LOCATED IN YAVAPAI COUNTY, ARIZONA.	520-432-6202	57,700.00	.00	57,700.00

CHECK TOTAL

57,700.00 .00 57,700.00

DETACH BEFORE CASHING

United States Department of the Interior
Bureau of Land Management
 BUSINESS & SUPPORT SVCS DIV
 222 N CENTRAL AVE
 PHOENIX, AZ 85004 -2203
 Phone: (602) 417-9200

Receipt	
No:	726294

Transaction #: 755600	
Date of Transaction: 08/08/2003	
CUSTOMER:	PHELPS DODGE CORPORATION ONE NO.CENTRAL AVE,17TH FL ATTN: DON STILLWELL PHOENIX,AZ 85004

LINE #	QTY	DESCRIPTION	REMARKS	UNIT PRICE	TOTAL
1	1.00	LOCATABLE MINERALS / MINING CLAIMS-NOT NEW-UNADJUD,ONE AUTH NO. ONLY / MINING CLAIM MONEY RECEIVED (455) CASES: AMC131683/\$57700.00	MAIN 2004 (577)	- n/a -	57700.00
TOTAL:					\$57,700.00

PAYMENT INFORMATION			
1	AMOUNT:	\$57,700.00	POSTMARKED: N/A
	TYPE:	CHECK	RECEIVED: 08/08/2003
	CHECK NO:	164444	
	NAME:	PHELPS DODGE CORPORATION ONE NO.CENTRAL AVE,17TH FL ATTN: DON STILLWELL PHOENIX AZ 85004	

REMARKS

This receipt was generated by the automated BLM Collections and Billing System and is a paper representation of a portion of the official electronic record contained therein.

Receipt No. 538509

LEAD FILE #'S _____

Trans No. 562976

AMC 19355; AMC 31840; AMC 38688;

AMC 61004; AMC 62882; AMC 63137;

AMC 79881; AMC 131683; AMC 159967; AMC 305766;

AMC 308466; AMC 317120; AMC 322631

AMC Number	Code	Amount
19371	482	100-
19374-19375		200-
31840-31847		800-
31856-31863		800-
31872-31875		400-
31884-31887		400-
31896-31903		800-
38690-38696		700-
38708-38751		4400-
38767-38770		400-
61004-61005		200-
62882-62917		3600-
63176-63211		3600-
63216-63217		200-
63222-63229		800-
63232-63241	482	1000-
TOTAL:		\$18,400

AMC Number	Code	Amount
63245-63246	482	200-
63248-63255		800-
79981-79994		1400-
131683		100-
159967-159968		200-
305766-305819		5400-
308466-308549		8400-
317120-317263		14400-
317268-317271		400-
317276-317279		400-
317284-317287		400-
317292-317359		6800-
322631-322634		400-
TOTAL:		\$39,300

Date of Doc 8/12/2002

Date Entered: RE 9/27/2002

Date of Rec't 8/12/2002

Date Verified: 12/10/02 AB

Amount Rec'd \$57,700.00

Sent to Accts: " "

Amount Earned \$57,700.00

Date Earned: _____

- 480 POL
- 481 NOI
- 482 MAINT
- 396 TRANS
- 635 AMEND

NOTES:



One North Central Avenue, Phoenix, AZ 85004 • (602) 366-8100

RECEIVED
INCOME OFFICE
2002 AUG 12 P 3:35

August 12, 2002

PHOENIX ARIZONA

Bureau of Land Management
Department of the Interior
222 North Central Avenue
Phoenix, Arizona 85004-2203

Re: 2002/2003 Maintenance Fees for Unpatented Mining Claims
Phelps Dodge Bagdad, Inc., formerly known as Cyprus Bagdad Copper
Corporation

Dear Sir or Madam:

Enclosed is our notice to retain and maintain the 577 unpatented lode claims and/or mill sites listed on Exhibit A. Also, enclosed is our check for \$57,700.00 as payment of the annual maintenance fees for these claims.

Please return the date-stamped original of the notice and Exhibit A along with a receipt of payment to the following address:

Phelps Dodge Corporation
Attn: Jan Leavell
One North Central Ave., 17th Floor
Phoenix, AZ 85004

If you have any questions, please do not hesitate to contact me at 602-366-8152.

Sincerely,

Janice Leavell
Senior Resource Specialist
Environment, Land & Water Department

Enclosures

BAG-900-0001-0000

RECEIVED
STATE OFFICE
2002 AUG 12 P 3:35
ARIZONA

August 12, 2002


Bureau of Land Management
Department of the Interior
222 North Central Avenue
Phoenix, Arizona 85004-2203

NOTICE OF INTENT TO HOLD MINING CLAIMS

Re: Payment of Annual Claim Maintenance Fee

Dear Sir or Madam:


This will serve as notice that Phelps Dodge Bagdad, Inc., formerly known as Cyprus Bagdad Copper Corporation, whose address for purposes of this filing is Environment, Land and Water Department, One North Central Ave., 17th Floor, Phoenix, Arizona 85004, intends to hold the mining claims and/or mill sites described on Exhibit A attached hereto for the assessment year ending at 12 o'clock, noon, on September 1, 2003 by payment of the annual maintenance fee of \$100 per claim or site. Payment of such amount is made herewith for such assessment year for each of the claims and sites, the name, and BLM serial number with the book and page or index number of recording of the location notice in the official records of Yavapai County, Arizona, of which, is set forth on Exhibit A attached hereto and by this reference incorporated herein.


Donald A. Stillwell for
Phelps Dodge Bagdad, Inc.,

State of Arizona)
) ss.
County of Maricopa)

The foregoing instrument was acknowledged before me on August 12, 2002, by Donald A. Stillwell, agent of Phelps Dodge Bagdad, Inc.




Notary Public

ENTERED IN COMPUTER

EXHIBIT A

Unpatented mining claims and mill sites located in the Eureka Mining District, Yavapai County, Arizona.
 Project: Bagdad Mine and Bruce Mine

RECEIVED
 CLERK OF SUPERIOR COURT
 YAVAPAI COUNTY, ARIZONA
 2002 AUG 12 P 3:35

BLM SERIAL #	Claim Name	Original Recording		Amended Recording		Map Location Reference		
		Book	Page	Book	Page	Sec	Twshp	Rnge
A MC 131683	PONDEROSA	1385	650			7	T14N	R9W
A MC 159967	BM 1	1441	332			26	T15N	R10W
A MC 159968	BM 2	1441	334			26	T15N	R10W
A MC 19371	RJ 17	1110	696			9	T14N	R9W
A MC 19374	RJ 20	1110	699			9	T14N	R9W
A MC 19375	RJ 21	1110	700			9	T14N	R9W
A MC 305766	BEV 1	2265	277			9	T14N	R9W
A MC 305767	BEV 2	2265	279			9	T14N	R9W
A MC 305768	BEV 3	2265	281			9	T14N	R9W
A MC 305769	BEV 4	2265	283			9	T14N	R9W
A MC 305770	BEV 5	2265	285			9	T14N	R9W
A MC 305771	BEV 6	2265	287			9	T14N	R9W
A MC 305772	BEV 7	2265	289			9	T14N	R9W
A MC 305773	BEV 8	2265	291			9	T14N	R9W
A MC 305774	BEV 9	2265	293			9	T14N	R9W
A MC 305775	BEV 10	2265	295			9	T14N	R9W
A MC 305776	BEV 11	2265	297			9	T14N	R9W
A MC 305777	BEV 12	2265	299			9	T14N	R9W
A MC 305778	BEV 13	2265	301			9	T14N	R9W
A MC 305779	BEV 14	2265	303			9	T14N	R9W
A MC 305780	BEV 15	2265	305			9	T14N	R9W
A MC 305781	BEV 16	2265	307			9	T14N	R9W
A MC 305782	BEV 17	2265	309			9	T14N	R9W
A MC 305783	BEV 18	2265	311			9	T14N	R9W
A MC 305784	BEV 19	2265	313			9	T14N	R9W
A MC 305785	BEV 20	2265	315			9	T14N	R9W
A MC 305786	BEV 21	2265	317			9	T14	R9W
A MC 305787	BEV 22	2265	319			9	T14N	R9W
A MC 305788	BEV 23	2265	321			9	T14N	R9W
A MC 305789	BEV 24	2265	323			9	T14N	R9W
A MC 305790	BEV 25	2265	325			9	T14N	R9W
A MC 305791	BEV 26	2265	327			9	T14N	R9W
A MC 305792	BEV 27	2265	329			9	T14N	R9W
A MC 305793	BEV 28	2265	331			9	T14N	R9W
A MC 305794	BEV 29	2265	333			9	T14N	R9W
A MC 305795	BEV 30	2265	335			9	T14N	R9W
A MC 305796	BEV 31	2265	337			9	T14N	R9W
A MC 305797	BEV 32	2265	339			9	T14N	R9W
A MC 305798	BEV 33	2265	341			9	T14N	R9W
A MC 305799	BEV 34	2265	343			9	T14N	R9W
A MC 305800	BEV 35	2265	345			9	T14N	R9W
A MC 305801	BEV 36	2265	347			9	T14N	R9W
A MC 305802	BEV 37	2265	349			9	T14N	R9W
A MC 305803	BEV 38	2265	351			9	T14N	R9W
A MC 305804	BEV 39	2265	353			9	T14N	R9W
A MC 305805	BEV 40	2265	355			9	T14N	R9W
A MC 305806	BEV 41	2265	357			9	T14N	R9W

ENTERED IN COMPUTER
 RE 9/27/2002

EXHIBIT A

Unpatented mining claims and mill sites located in the Eureka Mining District, Yavapai County, Arizona. *ICE*
 Project: Bagdad Mine and Bruce Mine

2002 AUG 12 P 3:35

BLM SERIAL #	Claim Name	Original Recording		Amended Recording		Map Location Reference		
		Book	Page	Book	Page	Sec	Twshp	Rnge
A MC 305807	BEV 42	2265	359			9	T14N	R9W
A MC 305808	BEV 43	2265	361			9	T14N	R9W
A MC 305809	BEV 44	2265	363			9	T14N	R9W
A MC 305810	BEV 45	2265	365			9	T14N	R9W
A MC 305811	BEV 46	2265	367			9	T14N	R9W
A MC 305812	BEV 47	2265	369			9	T14N	R9W
A MC 305813	BEV 48	2265	371			9	T14N	R9W
A MC 305814	BEV 49	2265	373			9	T14N	R9W
A MC 305815	BEV 50	2265	375			9	T14N	R9W
A MC 305816	BEV 51	2265	377			9	T14N	R9W
A MC 305817	BEV 52	2265	379			9	T14N	R9W
A MC 305818	BEV 53	2265	381			9	T14N	R9W
A MC 305819	BEV 54	2265	383			9	T14N	R9W
A MC 308466	FSM #1	2297	161			20	T14N	R9W
A MC 308467	FSM #2	2297	163			20	T14N	R9W
A MC 308468	FSM #3	2297	165			20	T14N	R9W
A MC 308469	FSM #4	2297	167			20	T14N	R9W
A MC 308470	FSM #5	2297	169			20	T14N	R9W
A MC 308471	FSM #6	2297	171			20	T14N	R9W
A MC 308472	FSM #7	2297	173			20	T14N	R9W
A MC 308473	JWH #1	2297	105			7	T14N	R9W
A MC 308474	JWH #2	2297	107			7	T14N	R9W
A MC 308475	JWH #3	2297	109			7	T14N	R9W
A MC 308476	JWH #4	2297	111			7	T14N	R9W
A MC 308477	JWH #5	2297	113			7	T14N	R9W
A MC 308478	JWH #6	2297	115			7	T14N	R9W
A MC 308479	JWH #7	2297	117			7	T14N	R9W
A MC 308480	JWH #8	2297	119			7	T14N	R9W
A MC 308481	JWH #9	2297	121			7	T14N	R9W
A MC 308482	JWH #10	2297	123			7	T14N	R9W
A MC 308483	JWH #11	2297	125			7	T14N	R9W
A MC 308484	JWH #12	2297	127			7	T14N	R9W
A MC 308485	JWH #13	2297	129			7	T14N	R9W
A MC 308486	JWH #14	2297	131			7	T14N	R9W
A MC 308487	JWH #15	2297	133			7	T14N	R9W
A MC 308488	JWH #16	2297	135			7	T14N	R9W
A MC 308489	JWH #17	2297	137			7	T14N	R9W
A MC 308490	JWH #18	2297	139			7	T14N	R9W
A MC 308491	JWH #19	2297	141			7	T14N	R9W
A MC 308492	JWH #20	2297	143			7	T14N	R9W
A MC 308493	JWH #21	2297	145			18	T14N	R9W
A MC 308494	JWH #22	2297	147			18	T14N	R9W
A MC 308495	JWH #23	2297	149			18	T14N	R9W
A MC 308496	JWH #24	2297	151			18	T14N	R9W
A MC 308497	JWH #25	2297	153			18	T14N	R9W
A MC 308498	JWH #26	2297	155			18	T14N	R9W
A MC 308499	JWH #27	2297	157			18	T14N	R9W

ENTERED IN COMPUTER
 9/27/2002

EXHIBIT A

Unpatented mining claims and mill sites located in the Eureka Mining District, Yavapai County, Arizona.
 Project: Bagdad Mine and Bruce Mine

RECEIVED
 STATE OFFICE
 2002 AUG 12 P 3:35

BLM SERIAL #	Claim Name	Original Recording		Amended Recording		ARIZONA Map Location Reference		
		Book	Page	Book	Page	Sec	Twshp	Rnge
A MC 308500	JWH #28	2297	159			18	T14N	R9W
A MC 308501	JWH #29	2298	320			13	T14N	R10W
A MC 308502	JWH #30	2298	322			13	T14N	R10W
A MC 308503	JWH #31	2298	324			18	T14N	R9W
A MC 308504	JWH #32	2298	326			18	T14N	R9W
A MC 308505	JWH #33	2298	328			18	T14N	R9W
A MC 308506	JWH #34	2298	330			18	T14N	R9W
A MC 308507	JWH #35	2298	332			18	T14N	R9W
A MC 308508	JWH #36	2298	334			18	T14N	R9W
A MC 308509	JWH #37	2298	336			18	T14N	R9W
A MC 308510	JWH #38	2298	338			13	T14N	R10W
A MC 308511	JWH #39	2298	340			13	T14N	R10W
A MC 308512	JWH #40	2298	342			13	T14N	R10W
A MC 308513	JWH #41	2298	344			18	T14N	R9W
A MC 308514	JWH #42	2298	346			18	T14N	R9W
A MC 308515	JWH #43	2298	348			18	T14N	R9W
A MC 308516	JWH #44	2298	350			18	T14N	R9W
A MC 308517	JWH #45	2298	352			18	T14N	R9W
A MC 308518	JWH #46	2298	354			18	T14N	R9W
A MC 308519	JWH #47	2298	356			18	T14N	R9W
A MC 308520	JWH #48	2298	358			18	T14N	R9W
A MC 308521	JWH #49	2298	360			13	T14N	R10W
A MC 308522	JWH #50	2298	362			13	T14N	R10W
A MC 308523	JWH #51	2298	364			18	T14N	R9W
A MC 308524	JWH #52	2298	366			18	T14N	R9W
A MC 308525	JWH #53	2298	368			18	T14N	R9W
A MC 308526	JWH #54	2298	370			18	T14N	R9W
A MC 308527	JWH #55	2298	372			18	T14N	R9W
A MC 308528	JWH #56	2298	374			18	T14N	R9W
A MC 308529	JWH #57	2298	376			18	T14N	R9W
A MC 308530	JWH #58	2298	378			18	T14N	R9W
A MC 308531	JWH #59	2298	380			18	T14N	R9W
A MC 308532	JWH #60	2298	382			19	T14N	R9W
A MC 308533	JWH #61	2298	384			19	T14N	R9W
A MC 308534	JWH #62	2298	386			19	T14N	R9W
A MC 308535	JWH #63	2298	388			19	T14N	R9W
A MC 308536	JWH #64	2298	390			19	T14N	R9W
A MC 308537	JWH #65	2298	392			19	T14N	R9W
A MC 308538	JWH #66	2298	394			19	T14N	R9W
A MC 308539	JWH #67	2298	396			19	T14N	R9W
A MC 308540	JWH #68	2298	398			19	T14N	R9W
A MC 308541	JWH #69	2298	400			24	T14N	R10W
A MC 308542	JWH #70	2298	402			24	T14N	R10W
A MC 308543	JWH #71	2298	404			24	T14N	R10W
A MC 308544	JWH #72	2298	406			24	T14N	R10W
A MC 308545	JWH #73	2298	408			24	T14N	R10W
A MC 308546	JWH #74	2298	410			24	T14N	R10W

ENTERED IN COMPUTER
 RE 9/27/2002

EXHIBIT A

Unpatented mining claims and mill sites located in the Eureka Mining District, Yavapai County, Arizona.
 Project: Bagdad Mine and Bruce Mine

RECEIVED
 OFFICE
 2002 AUG 12 P 3: 36

BLM SERIAL #	Claim Name	Original Recording		Amended Recording		Map Location Reference		
		Book	Page	Book	Page	Sec	Twshp	Rnge
A MC 308547	JWH #75	2298	412			24	T14N	R10W
A MC 308548	JWH #76	2298	414			24	T14N	R10W
A MC 308549	JWH #77	2298	416			24	T14N	R10W
A MC 317120	LAW 1	2407	887			28	T15N	R10W
A MC 317121	LAW 2	2407	889			28	T15N	R10W
A MC 317122	LAW 3	2407	891			28	T15N	R10W
A MC 317123	LAW 4	2407	893			28	T15N	R10W
A MC 317124	LAW 5	2407	895			33	T15N	R10W
A MC 317125	LAW 6	2407	897			33	T15N	R10W
A MC 317126	LAW 7	2407	899			33	T15N	R10W
A MC 317127	LAW 8	2407	901			33	T15N	R10W
A MC 317128	LAW 9	2407	903			33	T15N	R10W
A MC 317129	LAW 10	2407	905			33	T15N	R10W
A MC 317130	LAW 11	2407	907			33	T15N	R10W
A MC 317131	LAW 12	2407	909			33	T15N	R10W
A MC 317132	LAW 13	2407	911			28	T15N	R10W
A MC 317133	LAW 14	2407	913			28	T15N	R10W
A MC 317134	LAW 15	2407	915			28	T15N	R10W
A MC 317135	LAW 16	2407	917			28	T15N	R10W
A MC 317136	LAW 17	2407	919			33	T15N	R10W
A MC 317137	LAW 18	2407	921			33	T15N	R10W
A MC 317138	LAW 19	2407	923			33	T15N	R10W
A MC 317139	LAW 20	2407	925			33	T15N	R10W
A MC 317140	LAW 21	2407	927			33	T15N	R10W
A MC 317141	LAW 22	2407	929			33	T15N	R10W
A MC 317142	LAW 23	2407	931			33	T15N	R10W
A MC 317143	LAW 24	2407	933			33	T15N	R10W
A MC 317144	LAW 25	2407	934			28	T15N	R10W
A MC 317145	LAW 26	2407	936			28	T15N	R10W
A MC 317146	LAW 27	2407	938			28	T15N	R10W
A MC 317147	LAW 28	2407	940			28	T15N	R10W
A MC 317148	LAW 29	2407	942			28	T15N	R10W
A MC 317149	LAW 30	2407	943			28	T15N	R10W
A MC 317150	LAW 31	2407	945			28	T15N	R10W
A MC 317151	LAW 32	2407	947			28	T15N	R10W
A MC 317152	LAW 33	2407	949			33	T15N	R10W
A MC 317153	LAW 34	2407	951			33	T15N	R10W
A MC 317154	LAW 35	2407	953			33	T15N	R10W
A MC 317155	LAW 36	2407	955			33	T15N	R10W
A MC 317156	LAW 37	2407	957			33	T15N	R10W
A MC 317157	LAW 38	2407	959			33	T15N	R10W
A MC 317158	LAW 39	2407	961			33	T15N	R10W
A MC 317159	LAW 40	2407	963			33	T15N	R10W
A MC 317160	LAW 41	2407	965			28	T15N	R10W
A MC 317161	LAW 42	2407	967			28	T15N	R10W
A MC 317162	LAW 43	2407	969			28	T15N	R10W
A MC 317163	LAW 44	2407	971			28	T15N	R10W

ENTERED IN COMPUTER
 RE 9/27/2002

EXHIBIT A

Unpatented mining claims and mill sites located in the Eureka Mining District, Yavapai County, Arizona.
 Project: Bagdad Mine and Bruce Mine

RECEIVED
 COUNTY OFFICE
 2002-08-12 P 3:36

BLM SERIAL #	Claim Name	Original Recording		Amended Recording		Map Location Reference		
		Book	Page	Book	Page	Sec	Twshp	Rnge
A MC 317164	LAW 45	2407	973			28	T15N	R10W
A MC 317165	LAW 46	2407	975			28	T15N	R10W
A MC 317166	LAW 47	2407	977			28	T15N	R10W
A MC 317167	LAW 48	2407	979			28	T15N	R10W
A MC 317168	LAW 49	2407	981			33	T15N	R10W
A MC 317169	LAW 50	2407	983			33	T15N	R10W
A MC 317170	LAW 51	2407	985			33	T15N	R10W
A MC 317171	LAW 52	2407	987			33	T15N	R10W
A MC 317172	LAW 53	2407	989			33	T15N	R10W
A MC 317173	LAW 54	2407	991			33	T15N	R10W
A MC 317174	LAW 55	2407	993			33	T15N	R10W
A MC 317175	LAW 56	2407	995			33	T15N	R10W
A MC 317176	LAW 57	2407	997			28	T15N	R10W
A MC 317177	LAW 58	2407	999			28	T15N	R10W
A MC 317178	LAW 59	2408	1			28	T15N	R10W
A MC 317179	LAW 60	2408	3			28	T15N	R10W
A MC 317180	LAW 61	2408	5			28	T15N	R10W
A MC 317181	LAW 62	2408	7			28	T15N	R10W
A MC 317182	LAW 63	2408	9			28	T15N	R10W
A MC 317183	LAW 64	2408	11			28	T15N	R10W
A MC 317184	LAW 65	2408	13			33	T15N	R10W
A MC 317185	LAW 66	2408	15			33	T15N	R10W
A MC 317186	LAW 67	2408	17			33	T15N	R10W
A MC 317187	LAW 68	2408	19			33	T15N	R10W
A MC 317188	LAW 69	2408	21			33	T15N	R10W
A MC 317189	LAW 70	2408	23			33	T15N	R10W
A MC 317190	LAW 71	2408	25			33	T15N	R10W
A MC 317191	LAW 72	2408	27			33	T15N	R10W
A MC 317192	LAW 73	2408	29			28	T15N	R10W
A MC 317193	LAW 74	2408	31			28	T15N	R10W
A MC 317194	LAW 75	2408	33			28	T15N	R10W
A MC 317195	LAW 76	2408	35			28	T15N	R10W
A MC 317196	LAW 77	2408	37			28	T15N	R10W
A MC 317197	LAW 78	2408	39			28	T15N	R10W
A MC 317198	LAW 79	2408	41			28	T15N	R10W
A MC 317199	LAW 80	2408	43			28	T15N	R10W
A MC 317200	LAW 81	2408	45			33	T15N	R10W
A MC 317201	LAW 82	2408	47			33	T15N	R10W
A MC 317202	LAW 83	2408	49			33	T15N	R10W
A MC 317203	LAW 84	2408	51			33	T15N	R10W
A MC 317204	LAW 85	2408	53			33	T15N	R10W
A MC 317205	LAW 86	2408	55			33	T15N	R10W
A MC 317206	LAW 87	2408	57			33	T15N	R10W
A MC 317207	LAW 88	2408	59			33	T15N	R10W
A MC 317208	LAW 89	2408	61			28	T15N	R10W
A MC 317209	LAW 90	2408	63			28	T15N	R10W
A MC 317210	LAW 91	2408	65			28	T15N	R10W

ENTERED IN COMPUTER
 Re 9/27/2002

EXHIBIT A

RECEIVED
STATE OFFICE

Unpatented mining claims and mill sites located in the Eureka Mining District, Yavapai County, Arizona.
Project: Bagdad Mine and Bruce Mine

2002 AUG 12 P 3:36

BLM SERIAL #	Claim Name	Original Recording		Amended Recording		Map Location Reference		
		Book	Page	Book	Page	Sec	Twshp	Rnge
A MC 317211	LAW 92	2408	67			28	T15N	R10W
A MC 317212	LAW 93	2408	69			28	T15N	R10W
A MC 317213	LAW 94	2408	71			28	T15N	R10W
A MC 317214	LAW 95	2408	73			28	T15N	R10W
A MC 317215	LAW 96	2408	75			28	T15N	R10W
A MC 317216	LAW 97	2408	77			33	T15N	R10W
A MC 317217	LAW 98	2408	79			33	T15N	R10W
A MC 317218	LAW 99	2408	81			33	T15N	R10W
A MC 317219	LAW 100	2408	83			33	T15N	R10W
A MC 317220	LAW 101	2408	85			33	T15N	R10W
A MC 317221	LAW 102	2408	87			33	T15N	R10W
A MC 317222	LAW 103	2408	89			33	T15N	R10W
A MC 317223	LAW 104	2408	91			33	T15N	R10W
A MC 317224	LAW 105	2408	93			28	T15N	R10W
A MC 317225	LAW 106	2408	95			28	T15N	R10W
A MC 317226	LAW 107	2408	97			28	T15N	R10W
A MC 317227	LAW 108	2408	99			28	T15N	R10W
A MC 317228	LAW 109	2408	101			28	T15N	R10W
A MC 317229	LAW 110	2408	103			28	T15N	R10W
A MC 317230	LAW 111	2408	105			28	T15N	R10W
A MC 317231	LAW 112	2408	107			28	T15N	R10W
A MC 317232	LAW 113	2408	109			33	T15N	R10W
A MC 317233	LAW 114	2408	111			33	T15N	R10W
A MC 317234	LAW 115	2408	113			33	T15N	R10W
A MC 317235	LAW 116	2408	115			33	T15N	R10W
A MC 317236	LAW 117	2408	117			33	T15N	R10W
A MC 317237	LAW 118	2408	119			33	T15N	R10W
A MC 317238	LAW 119	2408	121			33	T15N	R10W
A MC 317239	LAW 120	2408	123			33	T15N	R10W
A MC 317240	LAW 121	2408	125			27	T15N	R10W
A MC 317241	LAW 122	2408	127			27	T15N	R10W
A MC 317242	LAW 123	2408	129			27	T15N	R10W
A MC 317243	LAW 124	2408	131			27	T15N	R10W
A MC 317244	LAW 125	2408	133			27	T15N	R10W
A MC 317245	LAW 126	2408	135			27	T15N	R10W
A MC 317246	LAW 127	2408	137			27	T15N	R10W
A MC 317247	LAW 128	2408	139			27	T15N	R10W
A MC 317248	LAW 129	2408	141			34	T15N	R10W
A MC 317249	LAW 130	2408	143			34	T15N	R10W
A MC 317250	LAW 131	2408	145			34	T15N	R10W
A MC 317251	LAW 132	2408	147			34	T15N	R10W
A MC 317252	LAW 133	2408	149			34	T15N	R10W
A MC 317253	LAW 134	2408	151			34	T15N	R10W
A MC 317254	LAW 135	2408	153			34	T15N	R10W
A MC 317255	LAW 136	2408	155			34	T15N	R10W
A MC 317256	LAW 137	2408	157			34	T15N	R10W
A MC 317257	LAW 138	2408	159			34	T15N	R10W

ENTERED IN COMPUTER
R2 9/27/2002

EXHIBIT A

Unpatented mining claims and mill sites located in the Eureka Mining District, Yavapai County, Arizona.
 Project: Bagdad Mine and Bruce Mine

RECEIVED
 COUNTY CLERK'S OFFICE
 2002 AUG 12 P 3:36

BLM SERIAL #	Claim Name	Original Recording		Amended Recording		Map Location Reference		
		Book	Page	Book	Page	Sec	Twshp	Rnge
A MC 317258	LAW 139	2408	161			34	T15N	R10W
A MC 317259	LAW 140	2408	163			34	T15N	R10W
A MC 317260	LAW 141	2408	165			34	T15N	R10W
A MC 317261	LAW 142	2408	167			34	T15N	R10W
A MC 317262	LAW 143	2408	169			34	T15N	R10W
A MC 317263	LAW 144	2408	171			34	T15N	R10W
A MC 317268	LAW 149	2408	181			34	T15N	R10W
A MC 317269	LAW 150	2408	183			34	T15N	R10W
A MC 317270	LAW 151	2408	185			34	T15N	R10W
A MC 317271	LAW 152	2408	187			34	T15N	R10W
A MC 317276	LAW 157	2408	197			34	T15N	R10W
A MC 317277	LAW 158	2408	199			34	T15N	R10W
A MC 317278	LAW 159	2408	201			34	T15N	R10W
A MC 317279	LAW 160	2408	203			34	T15N	R10W
A MC 317284	LAW 165	2408	213			35	T15N	R10W
A MC 317285	LAW 166	2408	215			35	T15N	R10W
A MC 317286	LAW 167	2408	217			35	T15N	R10W
A MC 317287	LAW 168	2408	219			35	T15N	R10W
A MC 317292	LAW 173	2408	229			35	T15N	R10W
A MC 317293	LAW 174	2408	231			35	T15N	R10W
A MC 317294	LAW 175	2408	233			35	T15N	R10W
A MC 317295	LAW 176	2408	235			35	T15N	R10W
A MC 317296	LAW 177	2408	237			35	T15N	R10W
A MC 317297	LAW 178	2408	239			35	T15N	R10W
A MC 317298	LAW 179	2408	241			35	T15N	R10W
A MC 317299	LAW 180	2408	243			35	T15N	R10W
A MC 317300	LAW 181	2408	245			35	T15N	R10W
A MC 317301	LAW 182	2408	247			35	T15N	R10W
A MC 317302	LAW 183	2408	249			35	T15N	R10W
A MC 317303	LAW 184	2408	251			35	T15N	R10W
A MC 317304	LAW 185	2408	253			35	T15N	R10W
A MC 317305	LAW 186	2408	255			35	T15N	R10W
A MC 317306	LAW 187	2408	257			35	T15N	R10W
A MC 317307	LAW 188	2408	259			35	T15N	R10W
A MC 317308	LAW 189	2408	261			35	T15N	R10W
A MC 317309	LAW 190	2408	263			35	T15N	R10W
A MC 317310	LAW 191	2408	265			35	T15N	R10W
A MC 317311	LAW 192	2408	267			35	T15N	R10W
A MC 317312	LAW 193	2408	269			26	T15N	R10W
A MC 317313	LAW 194	2408	271			26	T15N	R10W
A MC 317314	LAW 195	2408	273			26	T15N	R10W
A MC 317315	LAW 196	2408	275			26	T15N	R10W
A MC 317316	LAW 197	2408	277			35	T15N	R10W
A MC 317317	LAW 198	2408	279			35	T15N	R10W
A MC 317318	LAW 199	2408	281			35	T15N	R10W
A MC 317319	LAW 200	2408	283			35	T15N	R10W
A MC 317320	LAW 201	2408	285			35	T15N	R10W

ENTERED IN COMPUTER
 RE 9/27/2002

47

EXHIBIT ARECEIVED
STATE OFFICEUnpatented mining claims and mill sites located in the Eureka Mining District, Yavapai County, Arizona.
Project: Bagdad Mine and Bruce Mine

2002 AUG 12 5 36

YAVAPAI COUNTY, ARIZONA

BLM SERIAL #	Claim Name	Original Recording		Amended Recording		Map Location Reference		
		Book	Page	Book	Page	Sec	Twshp	Rnge
A MC 317321	LAW 202	2408	287			35	T15N	R10W
A MC 317322	LAW 203	2408	289			35	T15N	R10W
A MC 317323	LAW 204	2408	291			35	T15N	R10W
A MC 317324	LAW 205	2408	293			26	T15N	R10W
A MC 317325	LAW 206	2408	295			26	T15N	R10W
A MC 317326	LAW 207	2408	297			26	T15N	R10W
A MC 317327	LAW 208	2408	299			35	T15N	R10W
A MC 317328	LAW 209	2408	301			35	T15N	R10W
A MC 317329	LAW 210	2408	303			35	T15N	R10W
A MC 317330	LAW 211	2408	305			35	T15N	R10W
A MC 317331	LAW 212	2408	307			35	T15N	R10W
A MC 317332	LAW 213	2408	309			35	T15N	R10W
A MC 317333	LAW 214	2408	311			35	T15N	R10W
A MC 317334	LAW 215	2408	313			35	T15N	R10W
A MC 317335	LAW 216	2408	315			26	T15N	R10W
A MC 317336	LAW 217	2408	317			26	T15N	R10W
A MC 317337	LAW 218	2408	319			26	T15N	R10W
A MC 317338	LAW 219	2408	321			26	T15N	R10W
A MC 317339	LAW 220	2408	323			35	T15N	R10W
A MC 317340	LAW 221	2408	325			35	T15N	R10W
A MC 317341	LAW 222	2408	327			35	T15N	R10W
A MC 317342	LAW 223	2408	329			35	T15N	R10W
A MC 317343	LAW 224	2408	331			35	T15N	R10W
A MC 317344	LAW 225	2408	333			35	T15N	R10W
A MC 317345	LAW 226	2408	335			35	T15N	R10W
A MC 317346	LAW 227	2408	337			35	T15N	R10W
A MC 317347	LAW 228	2408	339			26	T15N	R10W
A MC 317348	LAW 229	2408	341			26	T15N	R10W
A MC 317349	LAW 230	2408	343			26	T15N	R10W
A MC 317350	LAW 231	2408	345			26	T15N	R10W
A MC 317351	LAW 232	2408	347			26	T15N	R10W
A MC 317352	LAW 233	2408	349			35	T15N	R10W
A MC 317353	LAW 234	2408	351			35	T15N	R10W
A MC 317354	LAW 235	2408	353			35	T15N	R10W
A MC 317355	LAW 236	2408	355			35	T15N	R10W
A MC 317356	LAW 237	2408	357			35	T15N	R10W
A MC 317357	LAW 238	2408	359			35	T15N	R10W
A MC 317358	LAW 239	2408	361			35	T15N	R10W
A MC 317359	LAW 240	2408	363			35	T15N	R10W
A MC 31840	RS 129	1185	243			34	T15N	R10W
A MC 31841	RS 130	1185	245			34	T15N	R10W
A MC 31842	RS 131	1185	247			34	T15N	R10W
A MC 31843	RS 132	1185	249			34	T15N	R10W
A MC 31844	RS 133	1185	251			34	T15N	R10W
A MC 31845	RS 134	1185	253			34	T15N	R10W
A MC 31846	RS 135	1185	255			34	T15N	R10W
A MC 31847	RS 136	1185	257			34	T15N	R10W

ENTERED IN COMPUTER

RE 9/27/2002

EXHIBIT ARECEIVED
STATE OFFICEUnpatented mining claims and mill sites located in the Eureka Mining District, Yavapai County, Arizona.
Project: Bagdad Mine and Bruce Mine

2002 AUG 12 P 3:36

BLM SERIAL #	Claim Name	Original Recording		Amended Recording		Map Location Reference		
		Book	Page	Book	Page	Sec	Twshp	Rnge
A MC 31856	RS 145	1185	275			34	T15N	R10W
A MC 31857	RS 146	1185	277			34	T15N	R10W
A MC 31858	RS 147	1185	279			34	T15N	R10W
A MC 31859	RS 148	1185	281			34	T15N	R10W
A MC 31860	RS 149	1185	283			34	T15N	R10W
A MC 31861	RS 150	1185	285			34	T15N	R10W
A MC 31862	RS 151	1185	287			34	T15N	R10W
A MC 31863	RS 152	1185	289			34	T15N	R10W
A MC 31872	RS 165	1185	307			34	T15N	R10W
A MC 31873	RS 166	1185	309			34	T15N	R10W
A MC 31874	RS 167	1185	311			34	T15N	R10W
A MC 31875	RS 168	1185	313			34	T15N	R10W
A MC 31884	RS 181	1185	331			34	T15N	R10W
A MC 31885	RS 182	1185	333			34	T15N	R10W
A MC 31886	RS 183	1185	335			34	T15N	R10W
A MC 31887	RS 184	1185	337			34	T15N	R10W
A MC 31896	RS 197	1185	355			34	T15N	R10W
A MC 31897	RS 198	1185	357			34	T15N	R10W
A MC 31898	RS 199	1185	359			34	T15N	R10W
A MC 31899	RS 200	1185	361			34	T15N	R10W
A MC 31900	RS 213	1185	363			34	T15N	R10W
A MC 31901	RS 214	1185	365			34	T15N	R10W
A MC 31902	RS 215	1185	367			34	T15N	R10W
A MC 31903	RS 216	1185	369			34	T15N	R10W
A MC 322631	JWH 80	2494	611			7	T14N	R9W
A MC 322632	JWH 81	2494	613			7	T14N	R9W
A MC 322633	JWH 82	2494	615			7	T14N	R9W
A MC 322634	JWH 83	2494	617			7	T14N	R9W
A MC 38690	DEER NO. 3	580	730			12	T14N	R10W
A MC 38691	DEER NO. 4	580	731			12	T14N	R10W
A MC 38692	DEER NO. 5	580	732			12	T14N	R10W
A MC 38693	DEER NO. 6	580	733			12	T14N	R10W
A MC 38694	DEER NO. 7A	1202	282			12	T14N	R10W
A MC 38695	DEER NO. 8A	1202	284			12	T14N	R10W
A MC 38696	DEER NO. 9	580	881			12	T14N	R10W
A MC 38708	DEER #21	669	962			12	T14N	R10W
A MC 38709	DEER # 22	669	963			12	T14N	R10W
A MC 38710	DEER # 23	669	964			12	T14N	R10W
A MC 38711	DEER # 24	669	965			12	T14N	R10W
A MC 38712	DEER # 25	669	966			12	T14N	R10W
A MC 38713	DEER # 26	669	967			12	T14N	R10W
A MC 38714	DEER#27	669	968			12	T14N	R10W
A MC 38715	DEER # 28	669	969			13	T14N	R10W
A MC 38716	DEER # 29	669	970			13	T14N	R10W
A MC 38717	DEER # 30	669	971			12	T14N	R10W
A MC 38718	DEER # 31	669	972			12	T14N	R10W
A MC 38719	DEER # 32	669	973			12	T14N	R10W

ENTERED IN COMPUTER
RE 9/27/2002

EXHIBIT A

RECEIVED
 STATE OFFICE
 2002 AUG 12 P 3:36

Unpatented mining claims and mill sites located in the Eureka Mining District, Yavapai County, Arizona.
 Project: Bagdad Mine and Bruce Mine

BLM SERIAL #	Claim Name	Original Recording		Amended Recording		Map Location Reference		
		Book	Page	Book	Page	Sec	Twshp	Rnge
A MC 38720	DEER # 33	669	974			12	T14N	R10W
A MC 38721	DEER # 34	669	975			13	T14N	R10W
A MC 38722	DEER # 35	669	976			13	T14N	R10W
A MC 38723	DEER # 36	669	977			13	T14N	R10W
A MC 38724	DEER # 37	669	978			13	T14N	R10W
A MC 38725	DEER # 38	669	979			12	T14N	R10W
A MC 38726	DEER # 39	669	980			12	T14N	R10W
A MC 38727	DEER # 40	669	981			12	T14N	R10W
A MC 38728	DEER # 41	669	982			12	T14N	R10W
A MC 38729	DEER # 42	669	983			13	T14N	R10W
A MC 38730	DEER # 43	669	984			13	T14N	R10W
A MC 38731	DEER # 44	669	985			13	T14N	R10W
A MC 38732	DEER # 45	669	986			13	T14N	R10W
A MC 38733	DEER # 46	669	987			13	T14N	R10W
A MC 38734	DEER # 47	669	988			13	T14N	R10W
A MC 38735	DEER # 48	669	989			11	T14N	R10W
A MC 38736	DEER # 49	669	990			11	T14N	R10W
A MC 38737	DEER # 50	669	991			14	T14N	R10W
A MC 38738	DEER # 51	669	992			14	T14N	R10W
A MC 38739	DEER # 52	669	993			14	T14N	R10W
A MC 38740	DEER # 53 (RELOCATION)	695	390			13	T14N	R10W
A MC 38741	DEER # 54	669	995			14	T14N	R10W
A MC 38742	DEER # 55	669	996			14	T14N	R10W
A MC 38743	DEER # 56	669	997			14	T14N	R10W
A MC 38744	DEER # 57	669	998			14	T14N	R10W
A MC 38745	DEER # 58	669	999			14	T14N	R10W
A MC 38746	DEER # 59	670	001			14	T14N	R10W
A MC 38747	DEER # 60 (RELOCATION)	695	391			14	T14N	R10W
A MC 38748	DEER # 61	670	003			14	T14N	R10W
A MC 38749	DEER #62	670	004			14	T14N	R10W
A MC 38750	DEER # 63	670	005			14	T14N	R10W
A MC 38751	DEER # 64	670	006			14	T14N	R10W
A MC 38767	DEER #81	938	474			12	T14N	R10W
A MC 38768	DEER #82	938	475			12	T14N	R10W
A MC 38769	DEER #83	938	476			12	T14N	R10W
A MC 38770	DEER #84	938	477			12	T14N	R10W
A MC 61004	BONANZA	156	243	1385	655	7	T14N	R9W
A MC 61005	POLARIS	156	247	1385	653	8	T14N	R9W
A MC 62882	KEYNOTE	108	189			20	T14N	R9W
A MC 62883	MOON ANCHOR	076	374			19	T14N	R9W
A MC 62884	BIRD EYE	076	375			20	T14N	R9W
						19	T14N	R9W
46 A MC 62885	LONGVIEW	050	191	071	025	30	T14N	R9W
A MC 62886	NINO	017	007					
A MC 62887	QUEEN EXTENSION #1	004	538				T14N	R9W
A MC 62888	BRUCE #1	608	348				T14N	R9W
A MC 62889	BRUCE #3	608	350				T14N	R9W

ENTERED IN COMPUTER
 RE 9/27/2002

RECEIVED
EXHIBIT A STATE OFFICE

Unpatented mining claims and mill sites located in the Eureka Mining District, Yavapai County, Arizona.
 Project: Bagdad Mine and Bruce Mine

2002 AUG 12 P 3:36

BLM SERIAL #	Claim Name	Original Recording		Amended Recording		Map Location Reference		
		Book	Page	Book	Page	Sec	Twshp	Rnge
A MC 62890	R & R #2	608	345			18	T14N	R9W
A MC 62891	JOS #5	576	129			19	T14N	R9W
A MC 62892	JOS #6	576	130			19	T14N	R9W
A MC 62893	CYPRUS NO 1	005	483	025	589	20	T14N	R9W
A MC 62894	CYPRUS NO 2	005	484	025	590	20	T14N	R9W
A MC 62895	CYPRUS NO 3	005	485	025	591	20	T14N	R9W
A MC 62896	CYPRUS NO. 4	013	022	049	525	20	T14N	R9W
A MC 62897	CYPRUS NO. 5	013	023	049	526	17	T14N	R9W
A MC 62898	CYPRUS NO 6	013	024	049	527	20	T14N	R9W
A MC 62899	CYPRUS #7	049	528			19	T14N	R9W
A MC 62900	CYPRUS #8	049	529			19	T14N	R9W
A MC 62901	CYPRUS #9	049	530			19	T14N	R9W
A MC 62902	CYPRUS #10	049	531			19	T14N	R9W
A MC 62903	CYPRUS #11	049	532			19	T14N	R9W
A MC 62904	CYPRUS #12	049	533			19	T14N	R9W
A MC 62905	CYPRUS #13	049	534			19	T14N	R9W
A MC 62906	CYPRUS # 14	071	024			20	T14N	R9W
A MC 62907	CYPRUS #15	162	190			18	T14N	R9W
A MC 62908	L. & W.	015	227			19	T14N	R9W
A MC 62909	L. & W. NO.3	015	230			19	T14N	R9W
A MC 62910	L. & W. NO. 4	015	231			19	T14N	R9W
A MC 62911	L. & W. NO. 5	015	232			19	T14N	R9W
A MC 62912	BETA NO. 1	013	546			19	T14N	R9W
A MC 62913	BETA NO. 2	013	547	025	588	19	T14N	R9W
A MC 62914	BETA NO. 3	013	548			19	T14N	R9W
A MC 62915	PLYMOUTH	131	046			17	T14N	R9W
A MC 62916	PLYMOUTH EXTENSION	156	246			20	T14N	R9W
A MC 62917	VALENCIA	156	248			17	T14N	R9W
A MC 63176	OCTAROON	144	367			14	T14N	R10W
A MC 63177	OCTAROON NO. 1	144	368			14	T14N	R10W
A MC 63178	RED MT. COPPER NO 1	358	215			14	T14N	R10W
A MC 63179	RED MT. COPPER NO 2	358	216			14	T14N	R10W
A MC 63180	RED MT. COPPER NO 3	358	217			14	T14N	R10W
A MC 63181	RED MT. COPPER NO 4	358	218			14	T14N	R10W
A MC 63182	RED MT. COPPER NO 5	358	219			14	T14N	R10W
A MC 63183	RED MT. COPPER NO 6	358	220			14	T14N	R10W
A MC 63184	RED MT. COPPER NO 7	358	221			14	T14N	R10W
A MC 63185	RED MT. COPPER NO 8	358	222			14	T14N	R10W
A MC 63186	RED MT. COPPER NO 9	358	223			23	T14N	R10W
A MC 63187	COPPER-RIDGE NO 1	358	206			15	T14N	R10W
A MC 63188	COPPER-RIDGE NO 2	358	207			15	T14N	R10W
A MC 63189	COPPER-RIDGE NO 3	358	208			15	T14N	R10W
A MC 63190	COPPER RIDGE NO 4	358	209			14	T14N	R10W
A MC 63191	COPPER RIDGE NO 5	358	210			15	T14N	R10W
A MC 63192	COPPER RIDGE NO 6	358	211			22	T14N	R10W
A MC 63193	COPPER RIDGE NO 7	358	212			22	T14N	R10W
A MC 63194	COPPER RIDGE NO 8	358	213			22	T14N	R10W

ENTERED IN COMPUTER
 RE 9/27/2002

EXHIBIT A

Unpatented mining claims and mill sites located in the Eureka Mining District, Yavapai County, Arizona.
 Project: Bagdad Mine and Bruce Mine

2002 AUG 12 P 3: 37

BLM SERIAL #	Claim Name	Original Recording		Amended Recording		Map Location Reference		
		Book	Page	Book	Page	Sec	Twshp	Rnge
A MC 63195	COPPER RIDGE NO 9	358	214			22	T14N	R10W
A MC 63196	ISO #1	563	346			14	T14N	R10W
A MC 63197	ISO #2	563	347			15	T14N	R10W
A MC 63198	ISO #3	563	348			15	T14N	R10W
A MC 63199	ISO #4	563	349			15	T14N	R10W
A MC 63200	ISO #5	563	350			15	T14N	R10W
A MC 63201	ISO #6	563	351			15	T14N	R10W
A MC 63202	ISO #7	563	352			23	T14N	R10W
A MC 63203	ISO #8	563	353			23	T14N	R10W
A MC 63204	ISO #9	563	354			23	T14N	R10W
A MC 63205	ISO #10	563	355			22	T14N	R10W
A MC 63206	ISO #11	563	356			22	T14N	R10W
A MC 63207	ISO #12	563	357			22	T14N	R10W
A MC 63208	ISO #13	563	358			15	T14N	R10W
A MC 63209	ISO #14	563	359			22	T14N	R10W
A MC 63210	ISO #15	568	502			15	T14N	R10W
A MC 63211	ISO #16	568	503			15	T14N	R10W
A MC 63216	OTO 3	1237	073			9	T14N	R9W
A MC 63217	RJ 16A	1237	075			9	T14N	R9W
A MC 63222	DAKOTA #25	445	270			9	T14N	R9W
A MC 63223	DAKOTA #26	445	271			9	T14N	R9W
A MC 63224	JLM 7	1230	879			8	T14N	R9W
A MC 63225	JLM 8	1230	881			8	T14N	R9W
A MC 63226	JLM 9	1230	883			8	T14N	R9W
A MC 63227	JLM 10	1230	885			8	T14N	R9W
A MC 63228	JLM 11	1230	887			8	T14N	R9W
A MC 63229	JLM 12	1230	889			8	T14N	R9W
A MC 63232	JLM 15	1230	895			8	T14N	R9W
A MC 63233	JLM 16	1230	897			8	T14N	R9W
A MC 63234	JLM 17	1230	899			8	T14N	R9W
A MC 63235	JLM 18	1230	901			8	T14N	R9W
A MC 63236	CY-1 (AMENDED)	905	225	1230	903	8	T14N	R9W
A MC 63237	CY-2 (AMENDED)	905	225	1230	905	8	T14N	R9W
A MC 63238	CY-28	1230	911			8	T14N	R9W
A MC 63239	CY-27	1230	909			8	T14N	R9W
A MC 63240	CY-26	1230	907			8	T14N	R9W
A MC 63241	RJ 25 (AMENDED)	1230	913			8	T14N	R9W
A MC 63245	GEO # 93	554	915			8	T14N	R9W
A MC 63246	GEO. # 94	554	916			8	T14N	R9W
A MC 63248	DAKOTA #23	445	268			8	T14N	R9W
A MC 63249	CY-6	905	230			8	T14N	R9W
A MC 63250	CY-7	905	231			8	T14N	R9W
A MC 63251	CY-8	905	232			8	T14N	R9W
A MC 63252	CY-9	905	233			8	T14N	R9W
A MC 63253	CY-10	905	234			8	T14N	R9W
A MC 63254	CY-11	905	235			8	T14N	R9W
A MC 63255	CY-12	905	236			8	T14N	R9W

ENTERED IN COMPUTER
 RE 9/27/2002

EXHIBIT A

RECEIVED

COUNTY CLERK'S OFFICE

Unpatented mining claims and mill sites located in the Eureka Mining District, Yavapai County, Arizona.
 Project: Bagdad Mine and Bruce Mine

7007 AUG 12 P 3:37

BLM SERIAL #	Claim Name	Original Recording		Amended Recording		Map Location Reference		
		Book	Page	Book	Page	Sec	Twshp	Rnge
A MC 79981	R & R #1	608	344			19	T14N	R9W
A MC 79982	R & R #3	608	346			18	T14N	R9W
A MC 79983	R & R #4	608	347			19	T14N	R9W
A MC 79984	BRUCE #2	608	349			19	T14N	R9W
A MC 79985	JOS #1	576	125			19	T14N	R9W
A MC 79986	JOS #2	576	126			19	T14N	R9W
A MC 79987	JOS #3	576	127	761	181	19	T14N	R9W
A MC 79988	JOS #4	576	128			19	T14N	R9W
A MC 79989	COMBINE NO. 2	511	463			18	T14N	R9W
A MC 79990	L. & W. NO. 1	015	228			19	T14N	R9W
A MC 79991	L. & W. NO. 2	015	229			19	T14N	R9W
A MC 79992	L. & W. NO. 6	015	233			19	T14N	R9W
A MC 79993	L. & W. FRACTION	015	226	761	182	19	T14N	R9W
A MC 79994	POSSIBILITIES NO. 1	015	225			19	T14N	R9W

Total Number of Claims : 577 ✓

ENTERED IN COMPUTER
 R2 9/27/2002

United States Department of the Interior
Bureau of Land Management
 BUSINESS & SUPPORT SVCS DIV
 222 N CENTRAL AVE
 PHOENIX, AZ 85004 -2203
 Phone: (602) 417-9200

Receipt	
No:	538509

Transaction #: 562976
Date of Transaction: 08/12/2002

CUSTOMER:	PHELPS DODGE CORP ONE N CENTRAL AVE 17TH FLOOR PHOENIX, AZ 85004
------------------	---

LINE #	QTY	DESCRIPTION	REMARKS	UNIT PRICE	TOTAL
1	1.00	LOCATABLE MINERALS / MINING CLAIMS-NOT NEW-UNADJUD, ONE AUTH NO. ONLY / MINING CLAIM MONEY RECEIVED (455) CASES: AMC131683/\$57700.00		- n/a -	57700.00
TOTAL:					\$57,700.00

PAYMENT INFORMATION					
1	AMOUNT:	\$57,700.00	POSTMARKED:	N/A	
	TYPE:	CHECK	RECEIVED:	08/12/2002	
	CHECK NO:	57700			
	NAME:	PHELPS DODGE CORP ONE N CENTRAL AVE 17TH FLOOR PHOENIX AZ 85004			

REMARKS

This receipt was generated by the automated BLM Collections and Billing System and is a paper representation of a portion of the official electronic record contained therein.

Receipt No. 347784

Trans No. 365850

LEAD FILE #'S Amc 19355; Amc 31840;
Amc 38688; Amc 61004; Amc 62882;
Amc 63137; Amc 79981; Amc 131683;
Amc 159967; Amc 305766; Amc 308466; Amc 317120;
Amc 322631

AMC Number	Code	Amount
19371	482	100 ⁰⁰
19374 - 19375	(200 ⁰⁰
31840 - 31847	(800 ⁰⁰
31856 - 31863	(- 800 ⁰⁰
31872 - 31875	(- 400 ⁰⁰
31884 - 31887	(400 ⁰⁰
31896 - 31903	(800 ⁰⁰
38690 - 38696	(700 ⁰⁰
38708 - 38751	(4400 ⁰⁰
38767 - 38770	(400 ⁰⁰
61004 - 61005	(200 ⁰⁰
62882 - 62917	(3600 ⁰⁰
63176 - 63211	(3600 ⁰⁰
63216 - 63217	(200 ⁰⁰
63222 - 63229	(800 ⁰⁰
63232 - 63241	482	1000 ⁰⁰
TOTAL:		\$18400 ⁰⁰

AMC Number	Code	Amount
63245 - 63246	482	200 ⁰⁰
63248 - 63255	(800 ⁰⁰
79981 - 79994	(1400 ⁰⁰
131683	(100 ⁰⁰
159967 - 159968	(200 ⁰⁰
305766 - 305819	(5400 ⁰⁰
308466 - 308549	(8400 ⁰⁰
317120 - 317263	(14400 ⁰⁰
317268 - 317271	(400 ⁰⁰
317276 - 317279	(400 ⁰⁰
317284 - 317287	(400 ⁰⁰
317292 - 317359	(6800 ⁰⁰
322631 - 322634	482	400 ⁰⁰
TOTAL:		\$39300 ⁰⁰

Date of Doc 8/1/2001

Date of Rec't 8/1/2001

Amount Rec'd \$57700.00

Amount Earned \$57700.00

Date Entered: 8/6/2001 RWE

Date Verified: 9/14/01 K.N.

Sent to Accts: 9/17/01 K.N.

Date Earned: _____

- 480 POL
- 481 NOI
- 482 MAINT
- 396 TRANS
- 635 AMEND

NOTES:

United States Department of the Interior
Bureau of Land Management
 BUSINESS & SUPPORT SVCS DIV
 222 N CENTRAL AVE
 PHOENIX, AZ 85004 -2203
 Phone: (602) 417-9200

Receipt	
No:	347784

Transaction #: 365850
Date of Transaction: 08/01/2001

CUSTOMER: PHELPS DODGE
 2600 N CENTRAL AVE
 PHOENIX, AZ 85004

LINE #	QTY	COMMODITY / SUBJECT / ACTION / PRODUCT	REMARKS	UNIT PRICE	TOTAL
1	1.00	LOCATABLE MINERALS / MINING CLAIMS-NOT NEW-UNADJUD, ONE AUTH NO. ONLY / MINING CLAIM MONEY RECEIVED (455)	MAIN 2002 (577)	- n/a -	\$57,700.00

TOTAL: \$57,700.00

PAYMENT INFORMATION

1	AMOUNT:	\$57,700.00	POSTMARKED:	N/A
	TYPE:	CHECK	RECEIVED:	08/01/2001
	CHECK NO:	0019799		
	NAME:	PHELPS DODGE 2600 N CENTRAL AVE PHOENIX AZ 85004		

REMARKS

CASE SERIAL NUMBER INFORMATION

TRNS #	LINE #	CASES
365850	1	AMC131683/\$57700.00

This receipt was generated by the automated BLM Collections and Billings System and is a paper representation of a portion of the official electronic record contained therein.


PAID
VERIFIED



2600 N. Central Avenue, Phoenix, AZ 85004-3014 • (602) 234-8100

July 18, 2001

Bureau of Land Management
Department of the Interior
222 North Central Avenue
Phoenix, Arizona 85004-2203

Re: 2001/2002 Maintenance Fees for Unpatented Mining Claims
Phelps Dodge Bagdad, Inc., formerly known as Cyprus Bagdad Copper
Corporation

Dear Sir or Madam:

Enclosed is our notice to retain and maintain the 577 unpatented lode claims and/or mill sites listed on Exhibit A. Also, enclosed is our check for \$57,700.00 as payment of the annual maintenance fees for these claims.

Please return the date-stamped original of the notice and Exhibit A along with a receipt of payment to the following address:

Phelps Dodge Corporation
Attn: Jan Leavell
2600 N. Central Ave., Suite 110
Phoenix, AZ 85004-3014

If you have any questions, please do not hesitate to contact me at 602-234-8152.

Sincerely,

Janice Leavell
Senior Resource Specialist
Environment, Land & Water

Enclosures

BAG-900-0001-0000

PHOENIX, ARIZONA

2001 AUG - 1 A 11: 38

RECEIVED
BLM, AZ STATE OFFICE

577

July 18, 2001

Bureau of Land Management
Department of the Interior
222 North Central Avenue
Phoenix, Arizona 85004-2203

Re: Payment of Annual Claim Maintenance Fee

Dear Sir or Madam:

This will serve as notice that Phelps Dodge Bagdad, Inc., formerly known as Cyprus Bagdad Copper Corporation, whose address for purposes of this filing is Environment, Land and Water Department, 2600 N. Central Ave., Suite 110, Phoenix, Arizona 85004-3014, intends to hold the mining claims and/or mill sites described on Exhibit A attached hereto for the assessment year ending at 12 o'clock, noon, on September 1, 2002 by payment of the annual maintenance fee of \$100 per claim or site. Payment of such amount is made herewith for such assessment year for each of the claims and sites, the name, and BLM serial number with the book and page or index number of recording of the location notice in the official records of Yavapai County, Arizona, of which, is set forth on Exhibit A attached hereto and by this reference incorporated herein.

Donald A. Stillwell
Donald A. Stillwell for
Phelps Dodge Bagdad, Inc.,

State of Arizona)
) ss.
County of Maricopa)

The foregoing instrument was acknowledged before me on July 18, 2001, by Donald A. Stillwell, agent of Phelps Dodge Bagdad, Inc.

(Seal)

Leslie Nielsen
Notary Public

RECEIVED
E.L.M. AZ STATE OFFICE
2001 AUG - 1 A 11: 38
PH. ERD. ARIZONA

BAG-900-0001-0000




EXHIBIT A

Unpatented mining claims and mill sites located in the Eureka Mining District, Yavapai County, Arizona.
Project: Bagdad Mine and Bruce Mine

BLM SERIAL #	Claim Name	Original Recording		Amended Recording		Map Location Reference		
		Book	Page	Book	Page	Sec	Twshp	Rnge
A MC 131683	PONDEROSA	1385	650			7	T14N	R9W
A MC 159967	BM 1	1441	332			26	T15N	R10W
A MC 159968	BM 2	1441	334			26	T15N	R10W
A MC 19371	RJ 17	1110	696			9	T14N	R9W
A MC 19374	RJ 20	1110	699			9	T14N	R9W
A MC 19375	RJ 21	1110	700			9	T14N	R9W
A MC 305766	BEV 1	2265	277			9	T14N	R9W
A MC 305767	BEV 2	2265	279			9	T14N	R9W
A MC 305768	BEV 3	2265	281			9	T14N	R9W
A MC 305769	BEV 4	2265	283			9	T14N	R9W
A MC 305770	BEV 5	2265	285			9	T14N	R9W
A MC 305771	BEV 6	2265	287			9	T14N	R9W
A MC 305772	BEV 7	2265	289			9	T14N	R9W
A MC 305773	BEV 8	2265	291			9	T14N	R9W
A MC 305774	BEV 9	2265	293			9	T14N	R9W
A MC 305775	BEV 10	2265	295			9	T14N	R9W
A MC 305776	BEV 11	2265	297			9	T14N	R9W
A MC 305777	BEV 12	2265	299			9	T14N	R9W
A MC 305778	BEV 13	2265	301			9	T14N	R9W
A MC 305779	BEV 14	2265	303			9	T14N	R9W
A MC 305780	BEV 15	2265	305			9	T14N	R9W
A MC 305781	BEV 16	2265	307			9	T14N	R9W
A MC 305782	BEV 17	2265	309			9	T14N	R9W
A MC 305783	BEV 18	2265	311			9	T14N	R9W
A MC 305784	BEV 19	2265	313			9	T14N	R9W
A MC 305785	BEV 20	2265	315			9	T14N	R9W
A MC 305786	BEV 21	2265	317			9	T14	R9W
A MC 305787	BEV 22	2265	319			9	T14N	R9W
A MC 305788	BEV 23	2265	321			9	T14N	R9W
A MC 305789	BEV 24	2265	323			9	T14N	R9W
A MC 305790	BEV 25	2265	325			9	T14N	R9W
A MC 305791	BEV 26	2265	327			9	T14N	R9W
A MC 305792	BEV 27	2265	329			9	T14N	R9W
A MC 305793	BEV 28	2265	331			9	T14N	R9W
A MC 305794	BEV 29	2265	333			9	T14N	R9W
A MC 305795	BEV 30	2265	335			9	T14N	R9W
A MC 305796	BEV 31	2265	337			9	T14N	R9W
A MC 305797	BEV 32	2265	339			9	T14N	R9W
A MC 305798	BEV 33	2265	341			9	T14N	R9W
A MC 305799	BEV 34	2265	343			9	T14N	R9W
A MC 305800	BEV 35	2265	345			9	T14N	R9W
A MC 305801	BEV 36	2265	347			9	T14N	R9W
A MC 305802	BEV 37	2265	349			9	T14N	R9W
A MC 305803	BEV 38	2265	351			9	T14N	R9W
A MC 305804	BEV 39	2265	353			9	T14N	R9W
A MC 305805	BEV 40	2265	355			9	T14N	R9W
A MC 305806	BEV 41	2265	357			9	T14N	R9W

PHOENIX, ARIZONA

2001 AUG -1 A 11:38

RECEIVED
BLM, AZ STATE OFFICE

47

EXHIBIT A

Unpatented mining claims and mill sites located in the Eureka Mining District, Yavapai County, Arizona.
Project: Bagdad Mine and Bruce Mine

BLM SERIAL #	Claim Name	Original Recording		Amended Recording		Map Location Reference		
		Book	Page	Book	Page	Sec	Twshp	Rnge
A MC 305807	BEV 42	2265	359			9	T14N	R9W
A MC 305808	BEV 43	2265	361			9	T14N	R9W
A MC 305809	BEV 44	2265	363			9	T14N	R9W
A MC 305810	BEV 45	2265	365			9	T14N	R9W
A MC 305811	BEV 46	2265	367			9	T14N	R9W
A MC 305812	BEV 47	2265	369			9	T14N	R9W
A MC 305813	BEV 48	2265	371			9	T14N	R9W
A MC 305814	BEV 49	2265	373			9	T14N	R9W
A MC 305815	BEV 50	2265	375			9	T14N	R9W
A MC 305816	BEV 51	2265	377			9	T14N	R9W
A MC 305817	BEV 52	2265	379			9	T14N	R9W
A MC 305818	BEV 53	2265	381			9	T14N	R9W
A MC 305819	BEV 54	2265	383			9	T14N	R9W
A MC 308466	FSM #1	2297	161			20	T14N	R9W
A MC 308467	FSM #2	2297	163			20	T14N	R9W
A MC 308468	FSM #3	2297	165			20	T14N	R9W
A MC 308469	FSM #4	2297	167			20	T14N	R9W
A MC 308470	FSM #5	2297	169			20	T14N	R9W
A MC 308471	FSM #6	2297	171			20	T14N	R9W
A MC 308472	FSM #7	2297	173			20	T14N	R9W
A MC 308473	JWH #1	2297	105			7	T14N	R9W
A MC 308474	JWH #2	2297	107			7	T14N	R9W
A MC 308475	JWH #3	2297	109			7	T14N	R9W
A MC 308476	JWH #4	2297	111			7	T14N	R9W
A MC 308477	JWH #5	2297	113			7	T14N	R9W
A MC 308478	JWH #6	2297	115			7	T14N	R9W
A MC 308479	JWH #7	2297	117			7	T14N	R9W
A MC 308480	JWH #8	2297	119			7	T14N	R9W
A MC 308481	JWH #9	2297	121			7	T14N	R9W
A MC 308482	JWH #10	2297	123			7	T14N	R9W
A MC 308483	JWH #11	2297	125			7	T14N	R9W
A MC 308484	JWH #12	2297	127			7	T14N	R9W
A MC 308485	JWH #13	2297	129			7	T14N	R9W
A MC 308486	JWH #14	2297	131			7	T14N	R9W
A MC 308487	JWH #15	2297	133			7	T14N	R9W
A MC 308488	JWH #16	2297	135			7	T14N	R9W
A MC 308489	JWH #17	2297	137			7	T14N	R9W
A MC 308490	JWH #18	2297	139			7	T14N	R9W
A MC 308491	JWH #19	2297	141			7	T14N	R9W
A MC 308492	JWH #20	2297	143			7	T14N	R9W
A MC 308493	JWH #21	2297	145			18	T14N	R9W
A MC 308494	JWH #22	2297	147			18	T14N	R9W
A MC 308495	JWH #23	2297	149			18	T14N	R9W
A MC 308496	JWH #24	2297	151			18	T14N	R9W
A MC 308497	JWH #25	2297	153			18	T14N	R9W
A MC 308498	JWH #26	2297	155			18	T14N	R9W
A MC 308499	JWH #27	2297	157			18	T14N	R9W

PHOENIX, ARIZONA

2001 AUG - 1 A 11:38

RECEIVED
BLM AZ STATE OFFICE

47

EXHIBIT A

Unpatented mining claims and mill sites located in the Eureka Mining District, Yavapai County, Arizona.
Project: Bagdad Mine and Bruce Mine

BLM SERIAL #	Claim Name	Original Recording		Amended Recording		Map Location Reference		
		Book	Page	Book	Page	Sec	Twshp	Range
A MC 308500	JWH #28	2297	159			18	T14N	R9W
A MC 308501	JWH #29	2298	320			13	T14N	R10W
A MC 308502	JWH #30	2298	322			13	T14N	R10W
A MC 308503	JWH #31	2298	324			18	T14N	R9W
A MC 308504	JWH #32	2298	326			18	T14N	R9W
A MC 308505	JWH #33	2298	328			18	T14N	R9W
A MC 308506	JWH #34	2298	330			18	T14N	R9W
A MC 308507	JWH #35	2298	332			18	T14N	R9W
A MC 308508	JWH #36	2298	334			18	T14N	R9W
A MC 308509	JWH #37	2298	336			18	T14N	R9W
A MC 308510	JWH #38	2298	338			13	T14N	R10W
A MC 308511	JWH #39	2298	340			13	T14N	R10W
A MC 308512	JWH #40	2298	342			13	T14N	R10W
A MC 308513	JWH #41	2298	344			18	T14N	R9W
A MC 308514	JWH #42	2298	346			18	T14N	R9W
A MC 308515	JWH #43	2298	348			18	T14N	R9W
A MC 308516	JWH #44	2298	350			18	T14N	R9W
A MC 308517	JWH #45	2298	352			18	T14N	R9W
A MC 308518	JWH #46	2298	354			18	T14N	R9W
A MC 308519	JWH #47	2298	356			18	T14N	R9W
A MC 308520	JWH #48	2298	358			18	T14N	R9W
A MC 308521	JWH #49	2298	360			13	T14N	R10W
A MC 308522	JWH #50	2298	362			13	T14N	R10W
A MC 308523	JWH #51	2298	364			18	T14N	R9W
A MC 308524	JWH #52	2298	366			18	T14N	R9W
A MC 308525	JWH #53	2298	368			18	T14N	R9W
A MC 308526	JWH #54	2298	370			18	T14N	R9W
A MC 308527	JWH #55	2298	372			18	T14N	R9W
A MC 308528	JWH #56	2298	374			18	T14N	R9W
A MC 308529	JWH #57	2298	376			18	T14N	R9W
A MC 308530	JWH #58	2298	378			18	T14N	R9W
A MC 308531	JWH #59	2298	380			18	T14N	R9W
A MC 308532	JWH #60	2298	382			19	T14N	R9W
A MC 308533	JWH #61	2298	384			19	T14N	R9W
A MC 308534	JWH #62	2298	386			19	T14N	R9W
A MC 308535	JWH #63	2298	388			19	T14N	R9W
A MC 308536	JWH #64	2298	390			19	T14N	R9W
A MC 308537	JWH #65	2298	392			19	T14N	R9W
A MC 308538	JWH #66	2298	394			19	T14N	R9W
A MC 308539	JWH #67	2298	396			19	T14N	R9W
A MC 308540	JWH #68	2298	398			19	T14N	R9W
A MC 308541	JWH #69	2298	400			24	T14N	R10W
A MC 308542	JWH #70	2298	402			24	T14N	R10W
A MC 308543	JWH #71	2298	404			24	T14N	R10W
A MC 308544	JWH #72	2298	406			24	T14N	R10W
A MC 308545	JWH #73	2298	408			24	T14N	R10W
A MC 308546	JWH #74	2298	410			24	T14N	R10W

PHOENIX, ARIZONA

2001 AUG -1 A 11:38

RECEIVED
B.L.M. AZ STATE OFFICE47
KC

EXHIBIT A

Unpatented mining claims and mill sites located in the Eureka Mining District, Yavapai County, Arizona.
Project: Bagdad Mine and Bruce Mine

BLM SERIAL #	Claim Name	Original Recording		Amended Recording		Map Location Reference		
		Book	Page	Book	Page	Sec	Twshp	Rnge
A MC 308547	JWH #75	2298	412			24	T14N	R10W
A MC 308548	JWH #76	2298	414			24	T14N	R10W
A MC 308549	JWH #77	2298	416			24	T14N	R10W
A MC 317120	LAW 1	2407	887			28	T15N	R10W
A MC 317121	LAW 2	2407	889			28	T15N	R10W
A MC 317122	LAW 3	2407	891			28	T15N	R10W
A MC 317123	LAW 4	2407	893			28	T15N	R10W
A MC 317124	LAW 5	2407	895			33	T15N	R10W
A MC 317125	LAW 6	2407	897			33	T15N	R10W
A MC 317126	LAW 7	2407	899			33	T15N	R10W
A MC 317127	LAW 8	2407	901			33	T15N	R10W
A MC 317128	LAW 9	2407	903			33	T15N	R10W
A MC 317129	LAW 10	2407	905			33	T15N	R10W
A MC 317130	LAW 11	2407	907			33	T15N	R10W
A MC 317131	LAW 12	2407	909			33	T15N	R10W
A MC 317132	LAW 13	2407	911			28	T15N	R10W
A MC 317133	LAW 14	2407	913			28	T15N	R10W
A MC 317134	LAW 15	2407	915			28	T15N	R10W
A MC 317135	LAW 16	2407	917			28	T15N	R10W
A MC 317136	LAW 17	2407	919			33	T15N	R10W
A MC 317137	LAW 18	2407	921			33	T15N	R10W
A MC 317138	LAW 19	2407	923			33	T15N	R10W
A MC 317139	LAW 20	2407	925			33	T15N	R10W
A MC 317140	LAW 21	2407	927			33	T15N	R10W
A MC 317141	LAW 22	2407	929			33	T15N	R10W
A MC 317142	LAW 23	2407	931			33	T15N	R10W
A MC 317143	LAW 24	2407	933			33	T15N	R10W
A MC 317144	LAW 25	2407	934			28	T15N	R10W
A MC 317145	LAW 26	2407	936			28	T15N	R10W
A MC 317146	LAW 27	2407	938			28	T15N	R10W
A MC 317147	LAW 28	2407	940			28	T15N	R10W
A MC 317148	LAW 29	2407	942			28	T15N	R10W
A MC 317149	LAW 30	2407	943			28	T15N	R10W
A MC 317150	LAW 31	2407	945			28	T15N	R10W
A MC 317151	LAW 32	2407	947			28	T15N	R10W
A MC 317152	LAW 33	2407	949			33	T15N	R10W
A MC 317153	LAW 34	2407	951			33	T15N	R10W
A MC 317154	LAW 35	2407	953			33	T15N	R10W
A MC 317155	LAW 36	2407	955			33	T15N	R10W
A MC 317156	LAW 37	2407	957			33	T15N	R10W
A MC 317157	LAW 38	2407	959			33	T15N	R10W
A MC 317158	LAW 39	2407	961			33	T15N	R10W
A MC 317159	LAW 40	2407	963			33	T15N	R10W
A MC 317160	LAW 41	2407	965			28	T15N	R10W
A MC 317161	LAW 42	2407	967			28	T15N	R10W
A MC 317162	LAW 43	2407	969			28	T15N	R10W
A MC 317163	LAW 44	2407	971			28	T15N	R10W

PROCESSED, ARIZONA

2001 AUG - 1 A 11:38

RECEIVED
BLM, AZ STATE OFFICE

47
cc

EXHIBIT A

Unpatented mining claims and mill sites located in the Eureka Mining District, Yavapai County, Arizona.
Project: Bagdad Mine and Bruce Mine

BLM SERIAL #	Claim Name	Original Recording		Amended Recording		Map Location Reference		
		Book	Page	Book	Page	Sec	Twshp	Rnge
A MC 317211	LAW 92	2408	67			28	T15N	R10W
A MC 317212	LAW 93	2408	69			28	T15N	R10W
A MC 317213	LAW 94	2408	71			28	T15N	R10W
A MC 317214	LAW 95	2408	73			28	T15N	R10W
A MC 317215	LAW 96	2408	75			28	T15N	R10W
A MC 317216	LAW 97	2408	77			33	T15N	R10W
A MC 317217	LAW 98	2408	79			33	T15N	R10W
A MC 317218	LAW 99	2408	81			33	T15N	R10W
A MC 317219	LAW 100	2408	83			33	T15N	R10W
A MC 317220	LAW 101	2408	85			33	T15N	R10W
A MC 317221	LAW 102	2408	87			33	T15N	R10W
A MC 317222	LAW 103	2408	89			33	T15N	R10W
A MC 317223	LAW 104	2408	91			33	T15N	R10W
A MC 317224	LAW 105	2408	93			28	T15N	R10W
A MC 317225	LAW 106	2408	95			28	T15N	R10W
A MC 317226	LAW 107	2408	97			28	T15N	R10W
A MC 317227	LAW 108	2408	99			28	T15N	R10W
A MC 317228	LAW 109	2408	101			28	T15N	R10W
A MC 317229	LAW 110	2408	103			28	T15N	R10W
A MC 317230	LAW 111	2408	105			28	T15N	R10W
A MC 317231	LAW 112	2408	107			28	T15N	R10W
A MC 317232	LAW 113	2408	109			33	T15N	R10W
A MC 317233	LAW 114	2408	111			33	T15N	R10W
A MC 317234	LAW 115	2408	113			33	T15N	R10W
A MC 317235	LAW 116	2408	115			33	T15N	R10W
A MC 317236	LAW 117	2408	117			33	T15N	R10W
A MC 317237	LAW 118	2408	119			33	T15N	R10W
A MC 317238	LAW 119	2408	121			33	T15N	R10W
A MC 317239	LAW 120	2408	123			33	T15N	R10W
A MC 317240	LAW 121	2408	125			27	T15N	R10W
A MC 317241	LAW 122	2408	127			27	T15N	R10W
A MC 317242	LAW 123	2408	129			27	T15N	R10W
A MC 317243	LAW 124	2408	131			27	T15N	R10W
A MC 317244	LAW 125	2408	133			27	T15N	R10W
A MC 317245	LAW 126	2408	135			27	T15N	R10W
A MC 317246	LAW 127	2408	137			27	T15N	R10W
A MC 317247	LAW 128	2408	139			27	T15N	R10W
A MC 317248	LAW 129	2408	141			34	T15N	R10W
A MC 317249	LAW 130	2408	143			34	T15N	R10W
A MC 317250	LAW 131	2408	145			34	T15N	R10W
A MC 317251	LAW 132	2408	147			34	T15N	R10W
A MC 317252	LAW 133	2408	149			34	T15N	R10W
A MC 317253	LAW 134	2408	151			34	T15N	R10W
A MC 317254	LAW 135	2408	153			34	T15N	R10W
A MC 317255	LAW 136	2408	155			34	T15N	R10W
A MC 317256	LAW 137	2408	157			34	T15N	R10W
A MC 317257	LAW 138	2408	159			34	T15N	R10W

PHOENIX, ARIZONA

2001 AUG - 1 A 11: 38

RECEIVED
BLM AZ STATE OFFICE

17

EXHIBIT A

Unpatented mining claims and mill sites located in the Eureka Mining District, Yavapai County, Arizona.
Project: Bagdad Mine and Bruce Mine

BLM SERIAL #	Claim Name	Original Recording		Amended Recording		Map Location Reference		
		Book	Page	Book	Page	Sec	Twshp	Rnge
A MC 317258	LAW 139	2408	161			34	T15N	R10W
A MC 317259	LAW 140	2408	163			34	T15N	R10W
A MC 317260	LAW 141	2408	165			34	T15N	R10W
A MC 317261	LAW 142	2408	167			34	T15N	R10W
A MC 317262	LAW 143	2408	169			34	T15N	R10W
A MC 317263	LAW 144	2408	171			34	T15N	R10W
A MC 317268	LAW 149	2408	181			34	T15N	R10W
A MC 317269	LAW 150	2408	183			34	T15N	R10W
A MC 317270	LAW 151	2408	185			34	T15N	R10W
A MC 317271	LAW 152	2408	187			34	T15N	R10W
A MC 317276	LAW 157	2408	197			34	T15N	R10W
A MC 317277	LAW 158	2408	199			34	T15N	R10W
A MC 317278	LAW 159	2408	201			34	T15N	R10W
A MC 317279	LAW 160	2408	203			34	T15N	R10W
A MC 317284	LAW 165	2408	213			35	T15N	R10W
A MC 317285	LAW 166	2408	215			35	T15N	R10W
A MC 317286	LAW 167	2408	217			35	T15N	R10W
A MC 317287	LAW 168	2408	219			35	T15N	R10W
A MC 317292	LAW 173	2408	229			35	T15N	R10W
A MC 317293	LAW 174	2408	231			35	T15N	R10W
A MC 317294	LAW 175	2408	233			35	T15N	R10W
A MC 317295	LAW 176	2408	235			35	T15N	R10W
A MC 317296	LAW 177	2408	237			35	T15N	R10W
A MC 317297	LAW 178	2408	239			35	T15N	R10W
A MC 317298	LAW 179	2408	241			35	T15N	R10W
A MC 317299	LAW 180	2408	243			35	T15N	R10W
A MC 317300	LAW 181	2408	245			35	T15N	R10W
A MC 317301	LAW 182	2408	247			35	T15N	R10W
A MC 317302	LAW 183	2408	249			35	T15N	R10W
A MC 317303	LAW 184	2408	251			35	T15N	R10W
A MC 317304	LAW 185	2408	253			35	T15N	R10W
A MC 317305	LAW 186	2408	255			35	T15N	R10W
A MC 317306	LAW 187	2408	257			35	T15N	R10W
A MC 317307	LAW 188	2408	259			35	T15N	R10W
A MC 317308	LAW 189	2408	261			35	T15N	R10W
A MC 317309	LAW 190	2408	263			35	T15N	R10W
A MC 317310	LAW 191	2408	265			35	T15N	R10W
A MC 317311	LAW 192	2408	267			35	T15N	R10W
A MC 317312	LAW 193	2408	269			26	T15N	R10W
A MC 317313	LAW 194	2408	271			26	T15N	R10W
A MC 317314	LAW 195	2408	273			26	T15N	R10W
A MC 317315	LAW 196	2408	275			26	T15N	R10W
A MC 317316	LAW 197	2408	277			35	T15N	R10W
A MC 317317	LAW 198	2408	279			35	T15N	R10W
A MC 317318	LAW 199	2408	281			35	T15N	R10W
A MC 317319	LAW 200	2408	283			35	T15N	R10W
A MC 317320	LAW 201	2408	285			35	T15N	R10W

PHOENIX, ARIZONA

2001 AUG -1 11:38

RECEIVED B.L.M. AZ STATE OFFICE

45

EXHIBIT A

Unpatented mining claims and mill sites located in the Eureka Mining District, Yavapai County, Arizona.
Project: Bagdad Mine and Bruce Mine

BLM SERIAL #	Claim Name	Original Recording		Amended Recording		Map Location Reference		
		Book	Page	Book	Page	Sec	Twshp	Rnge
A MC 317321	LAW 202	2408	287			35	T15N	R10W
A MC 317322	LAW 203	2408	289			35	T15N	R10W
A MC 317323	LAW 204	2408	291			35	T15N	R10W
A MC 317324	LAW 205	2408	293			26	T15N	R10W
A MC 317325	LAW 206	2408	295			26	T15N	R10W
A MC 317326	LAW 207	2408	297			26	T15N	R10W
A MC 317327	LAW 208	2408	299			35	T15N	R10W
A MC 317328	LAW 209	2408	301			35	T15N	R10W
A MC 317329	LAW 210	2408	303			35	T15N	R10W
A MC 317330	LAW 211	2408	305			35	T15N	R10W
A MC 317331	LAW 212	2408	307			35	T15N	R10W
A MC 317332	LAW 213	2408	309			35	T15N	R10W
A MC 317333	LAW 214	2408	311			35	T15N	R10W
A MC 317334	LAW 215	2408	313			35	T15N	R10W
A MC 317335	LAW 216	2408	315			26	T15N	R10W
A MC 317336	LAW 217	2408	317			26	T15N	R10W
A MC 317337	LAW 218	2408	319			26	T15N	R10W
A MC 317338	LAW 219	2408	321			26	T15N	R10W
A MC 317339	LAW 220	2408	323			35	T15N	R10W
A MC 317340	LAW 221	2408	325			35	T15N	R10W
A MC 317341	LAW 222	2408	327			35	T15N	R10W
A MC 317342	LAW 223	2408	329			35	T15N	R10W
A MC 317343	LAW 224	2408	331			35	T15N	R10W
A MC 317344	LAW 225	2408	333			35	T15N	R10W
A MC 317345	LAW 226	2408	335			35	T15N	R10W
A MC 317346	LAW 227	2408	337			35	T15N	R10W
A MC 317347	LAW 228	2408	339			26	T15N	R10W
A MC 317348	LAW 229	2408	341			26	T15N	R10W
A MC 317349	LAW 230	2408	343			26	T15N	R10W
A MC 317350	LAW 231	2408	345			26	T15N	R10W
A MC 317351	LAW 232	2408	347			26	T15N	R10W
A MC 317352	LAW 233	2408	349			35	T15N	R10W
A MC 317353	LAW 234	2408	351			35	T15N	R10W
A MC 317354	LAW 235	2408	353			35	T15N	R10W
A MC 317355	LAW 236	2408	355			35	T15N	R10W
A MC 317356	LAW 237	2408	357			35	T15N	R10W
A MC 317357	LAW 238	2408	359			35	T15N	R10W
A MC 317358	LAW 239	2408	361			35	T15N	R10W
A MC 317359	LAW 240	2408	363			35	T15N	R10W
A MC 31840	RS 129	1185	248			34	T15N	R10W
A MC 31841	RS 130	1185	245			34	T15N	R10W
A MC 31842	RS 131	1185	247			34	T15N	R10W
A MC 31843	RS 132	1185	249			34	T15N	R10W
A MC 31844	RS 133	1185	251			34	T15N	R10W
A MC 31845	RS 134	1185	253			34	T15N	R10W
A MC 31846	RS 135	1185	255			34	T15N	R10W
A MC 31847	RS 136	1185	257			34	T15N	R10W

PHOENIX, ARIZONA

2001 AUG -1 A 11:38

RECEIVED B.L.M. AZ STATE OFFICE

15
24

EXHIBIT A

Unpatented mining claims and mill sites located in the Eureka Mining District, Yavapai County, Arizona.
Project: Bagdad Mine and Bruce Mine

BLM SERIAL #	Claim Name	Original Recording		Amended Recording		Map Location Reference		
		Book	Page	Book	Page	Sec	Twshp	Rnge
A MC 31856	RS 145	1185	275			34	T15N	R10W
A MC 31857	RS 146	1185	277			34	T15N	R10W
A MC 31858	RS 147	1185	279			34	T15N	R10W
A MC 31859	RS 148	1185	281			34	T15N	R10W
A MC 31860	RS 149	1185	283			34	T15N	R10W
A MC 31861	RS 150	1185	285			34	T15N	R10W
A MC 31862	RS 151	1185	287			34	T15N	R10W
A MC 31863	RS 152	1185	289			34	T15N	R10W
A MC 31872	RS 165	1185	307			34	T15N	R10W
A MC 31873	RS 166	1185	309			34	T15N	R10W
A MC 31874	RS 167	1185	311			34	T15N	R10W
A MC 31875	RS 168	1185	313			34	T15N	R10W
A MC 31884	RS 181	1185	331			34	T15N	R10W
A MC 31885	RS 182	1185	333			34	T15N	R10W
A MC 31886	RS 183	1185	335			34	T15N	R10W
A MC 31887	RS 184	1185	337			34	T15N	R10W
A MC 31896	RS 197	1185	355			34	T15N	R10W
A MC 31897	RS 198	1185	357			34	T15N	R10W
A MC 31898	RS 199	1185	359			34	T15N	R10W
A MC 31899	RS 200	1185	361			34	T15N	R10W
A MC 31900	RS 213	1185	363			34	T15N	R10W
A MC 31901	RS 214	1185	365			34	T15N	R10W
A MC 31902	RS 215	1185	367			34	T15N	R10W
A MC 31903	RS 216	1185	369			34	T15N	R10W
A MC 322631	JWH 80	2494	611			7	T14N	R9W
A MC 322632	JWH 81	2494	613			7	T14N	R9W
A MC 322633	JWH 82	2494	615			7	T14N	R9W
A MC 322634	JWH 83	2494	617			7	T14N	R9W
A MC 38690	DEER NO. 3	580	730			12	T14N	R10W
A MC 38691	DEER NO. 4	580	731			12	T14N	R10W
A MC 38692	DEER NO. 5	580	732			12	T14N	R10W
A MC 38693	DEER NO. 6	580	733			12	T14N	R10W
A MC 38694	DEER NO. 7A	1202	282			12	T14N	R10W
A MC 38695	DEER NO. 8A	1202	284			12	T14N	R10W
A MC 38696	DEER NO. 9	580	881			12	T14N	R10W
A MC 38708	DEER #21	669	962			12	T14N	R10W
A MC 38709	DEER # 22	669	963			12	T14N	R10W
A MC 38710	DEER # 23	669	964			12	T14N	R10W
A MC 38711	DEER # 24	669	965			12	T14N	R10W
A MC 38712	DEER # 25	669	966			12	T14N	R10W
A MC 38713	DEER # 26	669	967			12	T14N	R10W
A MC 38714	DEER#27	669	968			12	T14N	R10W
A MC 38715	DEER # 28	669	969			13	T14N	R10W
A MC 38716	DEER # 29	669	970			13	T14N	R10W
A MC 38717	DEER # 30	669	971			12	T14N	R10W
A MC 38718	DEER # 31	669	972			12	T14N	R10W
A MC 38719	DEER # 32	669	973			12	T14N	R10W

PHOENIX, ARIZONA

2001 AUG -1 A 11:38

RECEIVED
B.L.M. AZ STATE OFFICE

L5

EXHIBIT A

Unpatented mining claims and mill sites located in the Eureka Mining District, Yavapai County, Arizona.
Project: Bagdad Mine and Bruce Mine

BLM SERIAL #	Claim Name	Original Recording		Amended Recording		Map Location Reference		
		Book	Page	Book	Page	Sec	Twshp	Rnge
A MC 38720	DEER # 33	669	974			12	T14N	R10W
A MC 38721	DEER # 34	669	975			13	T14N	R10W
A MC 38722	DEER # 35	669	976			13	T14N	R10W
A MC 38723	DEER # 36	669	977			13	T14N	R10W
A MC 38724	DEER # 37	669	978			13	T14N	R10W
A MC 38725	DEER # 38	669	979			12	T14N	R10W
A MC 38726	DEER # 39	669	980			12	T14N	R10W
A MC 38727	DEER # 40	669	981			12	T14N	R10W
A MC 38728	DEER # 41	669	982			12	T14N	R10W
A MC 38729	DEER # 42	669	983			13	T14N	R10W
A MC 38730	DEER # 43	669	984			13	T14N	R10W
A MC 38731	DEER # 44	669	985			13	T14N	R10W
A MC 38732	DEER # 45	669	986			13	T14N	R10W
A MC 38733	DEER # 46	669	987			13	T14N	R10W
A MC 38734	DEER # 47	669	988			13	T14N	R10W
A MC 38735	DEER # 48	669	989			11	T14N	R10W
A MC 38736	DEER # 49	669	990			11	T14N	R10W
A MC 38737	DEER # 50	669	991			14	T14N	R10W
A MC 38738	DEER # 51	669	992			14	T14N	R10W
A MC 38739	DEER # 52	669	993			14	T14N	R10W
A MC 38740	DEER # 53 (RELOCATION)	695	390			13	T14N	R10W
A MC 38741	DEER # 54	669	995			14	T14N	R10W
A MC 38742	DEER # 55	669	996			14	T14N	R10W
A MC 38743	DEER # 56	669	997			14	T14N	R10W
A MC 38744	DEER # 57	669	998			14	T14N	R10W
A MC 38745	DEER # 58	669	999			14	T14N	R10W
A MC 38746	DEER # 59	670	001			14	T14N	R10W
A MC 38747	DEER # 60 (RELOCATION)	695	391			14	T14N	R10W
A MC 38748	DEER # 61	670	003			14	T14N	R10W
A MC 38749	DEER #62	670	004			14	T14N	R10W
A MC 38750	DEER # 63	670	005			14	T14N	R10W
A MC 38751	DEER # 64	670	006			14	T14N	R10W
A MC 38767	DEER #81	938	474			12	T14N	R10W
A MC 38768	DEER #82	938	475			12	T14N	R10W
A MC 38769	DEER #83	938	476			12	T14N	R10W
A MC 38770	DEER #84	938	477			12	T14N	R10W
A MC 61004	BONANZA	156	243	1385	655	7	T14N	R9W
A MC 61005	POLARIS	156	247	1385	653	8	T14N	R9W
A MC 62882	KEYNOTE	108	189			20	T14N	R9W
A MC 62883	MOON ANCHOR	076	378			19	T14N	R9W
A MC 62884	BIRD EYE	076	375			20	T14N	R9W
A MC 62885	LONGVIEW	050	191			19	T14N	R9W
A MC 62886	NINO	017	707			30	T14N	R9W
A MC 62887	QUEEN EXTENSION #1	004	538					
A MC 62888	BRUCE #1	608	348			20	T14N	R9W
A MC 62889	BRUCE #3	608	350			19	T14N	R9W

RECEIVED
BLM, AZ STATE OFFICE
2001 AUG - 1 A 11: 28
PHOENIX, ARIZONA 85001

46
100

EXHIBIT A

Unpatented mining claims and mill sites located in the Eureka Mining District, Yavapai County, Arizona.
Project: Bagdad Mine and Bruce Mine

BLM SERIAL #	Claim Name	Original Recording		Amended Recording		Map Location Reference		
		Book	Page	Book	Page	Sec	Twshp	Rnge
A MC 62890	R & R #2	608	345			18	T14N	R9W
A MC 62891	JOS #5	576	129			19	T14N	R9W
A MC 62892	JOS #6	576	130			19	T14N	R9W
A MC 62893	CYPRUS NO 1	005	483	025	589	20	T14N	R9W
A MC 62894	CYPRUS NO 2	005	484	025	590	20	T14N	R9W
A MC 62895	CYPRUS NO 3	005	485	025	591	20	T14N	R9W
A MC 62896	CYPRUS NO. 4	013	022	049	525	20	T14N	R9W
A MC 62897	CYPRUS NO. 5	013	023	049	526	17	T14N	R9W
A MC 62898	CYPRUS NO 6	013	024	049	527	20	T14N	R9W
A MC 62899	CYPRUS #7	049	528			19	T14N	R9W
A MC 62900	CYPRUS #8	049	529			19	T14N	R9W
A MC 62901	CYPRUS #9	049	530			19	T14N	R9W
A MC 62902	CYPRUS #10	049	531			19	T14N	R9W
A MC 62903	CYPRUS #11	049	532			19	T14N	R9W
A MC 62904	CYPRUS #12	049	533			19	T14N	R9W
A MC 62905	CYPRUS #13	049	534			19	T14N	R9W
A MC 62906	CYPRUS # 14	071	024			20	T14N	R9W
A MC 62907	CYPRUS #15	162	190			18	T14N	R9W
A MC 62908	L. & W.	015	227			19	T14N	R9W
A MC 62909	L. & W. NO.3	015	230			19	T14N	R9W
A MC 62910	L. & W. NO. 4	015	231			19	T14N	R9W
A MC 62911	L. & W. NO. 5	015	232			19	T14N	R9W
A MC 62912	BETA NO. 1	013	546			19	T14N	R9W
A MC 62913	BETA NO. 2	013	547	025	588	19	T14N	R9W
A MC 62914	BETA NO. 3	013	548			19	T14N	R9W
A MC 62915	PLYMOUTH	131	046			17	T14N	R9W
A MC 62916	PLYMOUTH EXTENSION	156	246			20	T14N	R9W
A MC 62917	VALENCIA	144	367			14	T14N	R10W
A MC 63176	OCTAROON	144	368			14	T14N	R10W
A MC 63177	OCTAROON NO. 1	358	215			14	T14N	R10W
A MC 63178	RED MT. COPPER NO 1	358	216			14	T14N	R10W
A MC 63179	RED MT. COPPER NO 2	358	217			14	T14N	R10W
A MC 63180	RED MT. COPPER NO 3	358	218			14	T14N	R10W
A MC 63181	RED MT. COPPER NO 4	358	219			14	T14N	R10W
A MC 63182	RED MT. COPPER NO 5	358	220			14	T14N	R10W
A MC 63183	RED MT. COPPER NO 6	358	221			14	T14N	R10W
A MC 63184	RED MT. COPPER NO 7	358	222			14	T14N	R10W
A MC 63185	RED MT. COPPER NO 8	358	223			23	T14N	R10W
A MC 63186	RED MT. COPPER NO 9	358	206			14	T14N	R10W
A MC 63187	COPPER-RIDGE NO 1	358	207			15	T14N	R10W
A MC 63188	COPPER-RIDGE NO 2	358	208			15	T14N	R10W
A MC 63189	COPPER-RIDGE NO 3	358	209			14	T14N	R10W
A MC 63190	COPPER RIDGE NO 4	358	210			15	T14N	R10W
A MC 63191	COPPER RIDGE NO 5	358	211			22	T14N	R10W
A MC 63192	COPPER RIDGE NO 6	358	212			22	T14N	R10W
A MC 63193	COPPER RIDGE NO 7	358	213			22	T14N	R10W
A MC 63194	COPPER RIDGE NO 8	358	213			22	T14N	R10W

RECEIVED
BLM AZ STATE OFFICE
2001 AUG - 1 A 11:38
PHOENIX, ARIZONA

17

EXHIBIT A

Unpatented mining claims and mill sites located in the Eureka Mining District, Yavapai County, Arizona.
Project: Bagdad Mine and Bruce Mine

BLM SERIAL #	Claim Name	Original Recording		Amended Recording		Map Location Reference		
		Book	Page	Book	Page	Sec	Twshp	Rnge
A MC 63195	COPPER RIDGE NO 9	358	214			22	T14N	R10W
A MC 63196	ISO #1	563	346			14	T14N	R10W
A MC 63197	ISO #2	563	347			15	T14N	R10W
A MC 63198	ISO #3	563	348			15	T14N	R10W
A MC 63199	ISO #4	563	349			15	T14N	R10W
A MC 63200	ISO #5	563	350			15	T14N	R10W
A MC 63201	ISO #6	563	351			15	T14N	R10W
A MC 63202	ISO #7	563	352			23	T14N	R10W
A MC 63203	ISO #8	563	353			23	T14N	R10W
A MC 63204	ISO #9	563	354			23	T14N	R10W
A MC 63205	ISO #10	563	355			22	T14N	R10W
A MC 63206	ISO #11	563	356			22	T14N	R10W
A MC 63207	ISO #12	563	357			22	T14N	R10W
A MC 63208	ISO #13	563	358			15	T14N	R10W
A MC 63209	ISO #14	563	359			22	T14N	R10W
A MC 63210	ISO #15	568	502			15	T14N	R10W
A MC 63211	ISO #16	568	503			15	T14N	R10W
A MC 63216	OTO 3	1237	073			9	T14N	R9W
A MC 63217	RJ 16A	1237	075			9	T14N	R9W
A MC 63222	DAKOTA #25	445	270			9	T14N	R9W
A MC 63223	DAKOTA #26	445	271			9	T14N	R9W
A MC 63224	JLM 7	1230	879			8	T14N	R9W
A MC 63225	JLM 8	1230	881			8	T14N	R9W
A MC 63226	JLM 9	1230	883			8	T14N	R9W
A MC 63227	JLM 10	1230	885			8	T14N	R9W
A MC 63228	JLM 11	1230	887			8	T14N	R9W
A MC 63229	JLM 12	1230	889			8	T14N	R9W
A MC 63232	JLM 15	1230	895			8	T14N	R9W
A MC 63233	JLM 16	1230	897			8	T14N	R9W
A MC 63234	JLM 17	1230	899			8	T14N	R9W
A MC 63235	JLM 18	1230	901			8	T14N	R9W
A MC 63236	CY-1 (AMENDED)	905	225	1230	903	8	T14N	R9W
A MC 63237	CY-2 (AMENDED)	905	225	1230	905	8	T14N	R9W
A MC 63238	CY-28	1230	911			8	T14N	R9W
A MC 63239	CY-27	1230	909			8	T14N	R9W
A MC 63240	CY-26	1230	907			8	T14N	R9W
A MC 63241	RJ 25 (AMENDED)	1230	913			8	T14N	R9W
A MC 63245	GEO # 93	554	915			8	T14N	R9W
A MC 63246	GEO. # 94	554	916			8	T14N	R9W
A MC 63248	DAKOTA #23	445	288			8	T14N	R9W
A MC 63249	CY-6	905	230			8	T14N	R9W
A MC 63250	CY-7	905	231			8	T14N	R9W
A MC 63251	CY-8	905	232			8	T14N	R9W
A MC 63252	CY-9	905	233			8	T14N	R9W
A MC 63253	CY-10	905	234			8	T14N	R9W
A MC 63254	CY-11	905	235			8	T14N	R9W
A MC 63255	CY-12	905	236			8	T14N	R9W

PHOENIX, ARIZONA

2001 AUG - 1 A 11: 30

RECEIVED B.L.M. AZ STATE OFFICE

47

EXHIBIT A

Unpatented mining claims and mill sites located in the Eureka Mining District, Yavapai County, Arizona.
Project: Bagdad Mine and Bruce Mine

BLM SERIAL #	Claim Name	Original Recording		Amended Recording		Map Location Reference		
		Book	Page	Book	Page	Sec	Twshp	Rnge
A MC 79981	R & R #1	608	344			19	T14N	R9W
A MC 79982	R & R #3	608	346			18	T14N	R9W
A MC 79983	R & R #4	608	347			19	T14N	R9W
A MC 79984	BRUCE #2	608	349			19	T14N	R9W
A MC 79985	JOS #1	576	125			19	T14N	R9W
A MC 79986	JOS #2	576	126			19	T14N	R9W
A MC 79987	JOS #3	576	127	761	181	19	T14N	R9W
A MC 79988	JOS #4	576	128			19	T14N	R9W
A MC 79989	COMBINE NO. 2	511	463			18	T14N	R9W
A MC 79990	L. & W. NO. 1	015	228			19	T14N	R9W
A MC 79991	L. & W. NO. 2	015	229			19	T14N	R9W
A MC 79992	L. & W. NO. 6	015	233			19	T14N	R9W
A MC 79993	L. & W. FRACTION	015	226	761	182	19	T14N	R9W
A MC 79994	POSSIBILITIES NO. 1	015	225			19	T14N	R9W
Total Number of Claims :		577						

14 1a

RECEIVED
B.L.M. AZ STATE OFFICE
2001 AUG - 1 A 11:39
PHOENIX, ARIZONA

Receipt #: 16 2276

Amount Received: 57,700.00

Date: 8/2/00

Transaction #: 175286

Lead #: 19355-31840-38688

61004-62882-63137-79981

131683-159967-305766-308466

317120-322631

AMC #	Code	\$\$\$\$\$
19371	482	100.00
19374-19375		200.00
31840-31847		800.00
31856-31863		800.00
31872-31875		400.00
31884-31887		400.00
31896-31903		800.00
38690-38696		700.00
38708-38751		4900.00
38767-38770		400.00
61004-61005		200.00
62882-62917		3600.00
63176-63211		3600.00
63216-63217		200.00
63222-63229		800.00

AMC #	Code	\$\$\$\$\$
63232-63241	482	1,000.00
63245-63246		200.00
63248-63255		800.00
79981-79994		1400.00
131683		100.00
159967-159968		200.00
305766-305819		5400.00
308466-308549		8400.00
317120-317263		14900.00
317268-317271		400.00
317276-317279		400.00
317284-317287		400.00
317292-317359		6800.00
322631-322634		400.00

Total: 57,700.00

- 480----POL-----\$5
- 481----NOI-----\$5
- 482----Maint.---\$100
- 396----Trf.-----\$5
- 635----Amd.-----\$5
- 379----Refund

Entered: [Signature] 8/4/00
Date

Verified: [Signature] 8/15/00
Date

Sent to Accounts: _____
Date

Earned by Accounts: _____
Date



CHECK NUMBER: 0398143

CHECK DATE: 07/17/2000

SUPPLIER NUMBER: 10088

As payment agent for and on behalf of:

INVOICE NUMBER	INVOICE DATE	PURCHASE ORDER	COMPANY	TELEPHONE NUMBER	GROSS AMOUNT	DISCOUNT AMOUNT	NET AMOUNT
LAMS002238	07/14/2000	CMX-10083	HELPS DODGE BAGDAD FEE TO RETAIN/MAINTAIN 577 UNPAT. CLAIMS & MILL SITES KNOWN AS THE PONDEROSA ET AL LOCATED IN YAVAPAI COUNTY, AZ (BAGDAD)	303-643-5315	57,700.00	.00	57,700.00

Cyprus Amax Minerals Company is a wholly owned subsidiary of Phelps Dodge Corporation
57,700.00 .00 57,700.00
Page: 1 of 1



2600 N. Central Avenue, Phoenix, AZ 85004-3014 • (602) 234-8100

August 1, 2000

Bureau of Land Management
Department of the Interior
222 North Central Avenue
Phoenix, Arizona 85004-2203

Re: Maintenance Fees for Unpatented Mining Claims
Phelps Dodge Bagdad, Inc., formerly known as Cyprus Bagdad Copper
Corporation

Dear Sir or Madam:

Enclosed is our notice to retain and maintain the 577 unpatented lode claims and/or mill sites listed on Exhibit A. Also, enclosed is our check for \$57,700.00 as payment of the annual maintenance fees for these claims.

Please return the date-stamped original of the notice and Exhibit A along with a receipt of payment to the following address:

Phelps Dodge Corporation
Attn: Jan Leavell
2600 N. Central Ave., Suite 110
Phoenix, AZ 85004-3014

If you have any questions, please do not hesitate to contact me at 602-234-8152.

Sincerely,

Janice Leavell
Senior Resource Specialist

Enclosures

BAG-900-0001-0000

PHOENIX, ARIZONA

2000 AUG - 2 P 3: 06

RECEIVED
BLM, AZ STATE OFFICE



2600 N. Central Avenue, Phoenix, AZ 85004-3014 • (602) 234-8100

August 1, 2000

Bureau of Land Management
Department of the Interior
222 North Central Avenue
Phoenix, Arizona 85004-2203

RECEIVED
BLM FIELD OFFICE
2000 / 08 - 2 P 3: 06
PHOENIX, ARIZONA

Re: Payment of Annual Claim Maintenance Fee

Dear Sir or Madam:

This will serve as notice that Phelps Dodge Bagdad, Inc., formerly known as Cyprus Bagdad Copper Corporation, whose address for purposes of this filing is Land and Water Resources, 2600 N. Central Ave., Suite 110, Phoenix, Arizona 85004-3014, intends to hold the mining claims and/or mill sites described on Exhibit A attached hereto for the assessment year ending at 12 o'clock, noon, on September 1, 2001 by payment of the annual maintenance fee of \$100 per claim or site. Payment of such amount is made herewith for such assessment year for each of the claims and sites, the name, and BLM serial number with the book and page or index number of recording of the location notice in the official records of Yavapai County, Arizona, of which, is set forth on Exhibit A attached hereto and by this reference incorporated herein.

Donald A. Stillwell for
Phelps Dodge Bagdad, Inc.

State of Arizona)
) ss.
County of Maricopa)

The foregoing instrument was acknowledged before me on Aug 1st, 2000, by Donald A. Stillwell, agent of Phelps Dodge Bagdad, Inc.

(Seal)

Notary Public

BAG-900-0001-0000

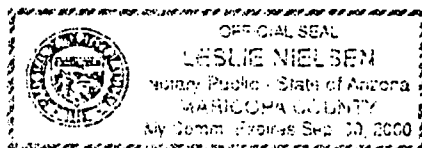


EXHIBIT A

Unpatented mining claims and mill sites located in the Eureka Mining District, Yavapai County, Arizona.
 Projects: Bagdad Mine and Bruce Mine

BLM SERIAL #	Claim Name	Original Recording		Amended Recording		Map Location Reference		
		Book	Page	Book	Page	Sec	Twshp	Rnge
A MC 131683 ✓	PONDEROSA	1385	650			7	T14N	R9W
A MC 159967	BM 1	1441	332			26	T15N	R10W
A MC 159968	BM 2	1441	334			26	T15N	R10W
A MC 19371 ✓	RJ 17	1110	696			9	T14N	R9W
A MC 19374 ✓	RJ 20	1110	699			9	T14N	R9W
A MC 19375 ✓	RJ 21	1110	700			9	T14N	R9W
A MC 305766	BEV 1	2265	277			9	T14N	R9W
A MC 305767	BEV 2	2265	279			9	T14N	R9W
A MC 305768	BEV 3	2265	281			9	T14N	R9W
A MC 305769	BEV 4	2265	283			9	T14N	R9W
A MC 305770	BEV 5	2265	285			9	T14N	R9W
A MC 305771	BEV 6	2265	287			9	T14N	R9W
A MC 305772	BEV 7	2265	289			9	T14N	R9W
A MC 305773	BEV 8	2265	291			9	T14N	R9W
A MC 305774	BEV 9	2265	293			9	T14N	R9W
A MC 305775	BEV 10	2265	295			9	T14N	R9W
A MC 305776	BEV 11	2265	297			9	T14N	R9W
A MC 305777	BEV 12	2265	299			9	T14N	R9W
A MC 305778	BEV 13	2265	301			9	T14N	R9W
A MC 305779	BEV 14	2265	303			9	T14N	R9W
A MC 305780	BEV 15	2265	305			9	T14N	R9W
A MC 305781	BEV 16	2265	307			9	T14N	R9W
A MC 305782	BEV 17	2265	309			9	T14N	R9W
A MC 305783	BEV 18	2265	311			9	T14N	R9W
A MC 305784	BEV 19	2265	313			9	T14N	R9W
A MC 305785	BEV 20	2265	315			9	T14N	R9W
A MC 305786	BEV 21	2265	317			9	T14	R9W
A MC 305787	BEV 22	2265	319			9	T14N	R9W
A MC 305788	BEV 23	2265	321			9	T14N	R9W
A MC 305789	BEV 24	2265	323			9	T14N	R9W
A MC 305790	BEV 25	2265	325			9	T14N	R9W
A MC 305791	BEV 26	2265	327			9	T14N	R9W
A MC 305792	BEV 27	2265	329			9	T14N	R9W
A MC 305793	BEV 28	2265	331			9	T14N	R9W
A MC 305794	BEV 29	2265	333			9	T14N	R9W
A MC 305795	BEV 30	2265	335			9	T14N	R9W
A MC 305796	BEV 31	2265	337			9	T14N	R9W
A MC 305797	BEV 32	2265	339			9	T14N	R9W
A MC 305798	BEV 33	2265	341			9	T14N	R9W
A MC 305799	BEV 34	2265	343			9	T14N	R9W
A MC 305800	BEV 35	2265	345			9	T14N	R9W
A MC 305801	BEV 36	2265	347			9	T14N	R9W
A MC 305802	BEV 37	2265	349			9	T14N	R9W
A MC 305803	BEV 38	2265	351			9	T14N	R9W
A MC 305804	BEV 39	2265	353			9	T14N	R9W
A MC 305805	BEV 40	2265	355			9	T14N	R9W
A MC 305806	BEV 41	2265	357			9	T14N	R9W

ENTERED IN COMPUTER

Do-8/4/00

PHOENIX, ARIZONA

2000 AUG - 2 P 3:09

BLM FIELD OFFICE

LH

EXHIBIT A

Unpatented mining claims and mill sites located in the Eureka Mining District, Yavapai County, Arizona.
 Projects: Bagdad Mine and Bruce Mine

BLM SERIAL #	Claim Name	Original Recording		Amended Recording		Map Location Reference		
		Book	Page	Book	Page	Sec	Twshp	Rnge
A MC 305807	BEV 42	2265	359			9	T14N	R9W
A MC 305808	BEV 43	2265	361			9	T14N	R9W
A MC 305809	BEV 44	2265	363			9	T14N	R9W
A MC 305810	BEV 45	2265	365			9	T14N	R9W
A MC 305811	BEV 46	2265	367			9	T14N	R9W
A MC 305812	BEV 47	2265	369			9	T14N	R9W
A MC 305813	BEV 48	2265	371			9	T14N	R9W
A MC 305814	BEV 49	2265	373			9	T14N	R9W
A MC 305815	BEV 50	2265	375			9	T14N	R9W
A MC 305816	BEV 51	2265	377			9	T14N	R9W
A MC 305817	BEV 52	2265	379			9	T14N	R9W
A MC 305818	BEV 53	2265	381			9	T14N	R9W
A MC 305819	BEV 54	2265	383			9	T14N	R9W
A MC 308466	FSM #1	2297	161			20	T14N	R9W
A MC 308467	FSM #2	2297	163			20	T14N	R9W
A MC 308468	FSM #3	2297	165			20	T14N	R9W
A MC 308469	FSM #4	2297	167			20	T14N	R9W
A MC 308470	FSM #5	2297	169			20	T14N	R9W
A MC 308471	FSM #6	2297	171			20	T14N	R9W
A MC 308472	FSM #7	2297	173			20	T14N	R9W
A MC 308473	JWH #1	2297	105			7	T14N	R9W
A MC 308474	JWH #2	2297	107			7	T14N	R9W
A MC 308475	JWH #3	2297	109			7	T14N	R9W
A MC 308476	JWH #4	2297	111			7	T14N	R9W
A MC 308477	JWH #5	2297	113			7	T14N	R9W
A MC 308478	JWH #6	2297	115			7	T14N	R9W
A MC 308479	JWH #7	2297	117			7	T14N	R9W
A MC 308480	JWH #8	2297	119			7	T14N	R9W
A MC 308481	JWH #9	2297	121			7	T14N	R9W
A MC 308482	JWH #10	2297	123			7	T14N	R9W
A MC 308483	JWH #11	2297	125			7	T14N	R9W
A MC 308484	JWH #12	2297	127			7	T14N	R9W
A MC 308485	JWH #13	2297	129			7	T14N	R9W
A MC 308486	JWH #14	2297	131			7	T14N	R9W
A MC 308487	JWH #15	2297	133			7	T14N	R9W
A MC 308488	JWH #16	2297	135			7	T14N	R9W
A MC 308489	JWH #17	2297	137			7	T14N	R9W
A MC 308490	JWH #18	2297	139			7	T14N	R9W
A MC 308491	JWH #19	2297	141			7	T14N	R9W
A MC 308492	JWH #20	2297	143			7	T14N	R9W
A MC 308493	JWH #21	2297	145			18	T14N	R9W
A MC 308494	JWH #22	2297	147			18	T14N	R9W
A MC 308495	JWH #23	2297	149			18	T14N	R9W
A MC 308496	JWH #24	2297	151			18	T14N	R9W
A MC 308497	JWH #25	2297	153			18	T14N	R9W
A MC 308498	JWH #26	2297	155			18	T14N	R9W
A MC 308499	JWH #27	2297	157			18	T14N	R9W

ENTERED IN COMPUTER

No-844/00

RECEIVED
 BLM STATE OFFICE
 2000 AUG -2 P 3:00
 PHOENIX, ARIZONA

47k

EXHIBIT A

Unpatented mining claims and mill sites located in the Eureka Mining District, Yavapai County, Arizona.
Projects: Bagdad Mine and Bruce Mine

BLM SERIAL #	Claim Name	Original Recording		Amended Recording		Map Location Reference		
		Book	Page	Book	Page	Sec	Twshp	Rnge
A MC 308500	JWH #28	2297	159			18	T14N	R9W
A MC 308501	JWH #29	2298	320			13	T14N	R10W
A MC 308502	JWH #30	2298	322			13	T14N	R10W
A MC 308503	JWH #31	2298	324			18	T14N	R9W
A MC 308504	JWH #32	2298	326			18	T14N	R9W
A MC 308505	JWH #33	2298	328			18	T14N	R9W
A MC 308506	JWH #34	2298	330			18	T14N	R9W
A MC 308507	JWH #35	2298	332			18	T14N	R9W
A MC 308508	JWH #36	2298	334			18	T14N	R9W
A MC 308509	JWH #37	2298	336			18	T14N	R9W
A MC 308510	JWH #38	2298	338			13	T14N	R10W
A MC 308511	JWH #39	2298	340			13	T14N	R10W
A MC 308512	JWH #40	2298	342			13	T14N	R10W
A MC 308513	JWH #41	2298	344			18	T14N	R9W
A MC 308514	JWH #42	2298	346			18	T14N	R9W
A MC 308515	JWH #43	2298	348			18	T14N	R9W
A MC 308516	JWH #44	2298	350			18	T14N	R9W
A MC 308517	JWH #45	2298	352			18	T14N	R9W
A MC 308518	JWH #46	2298	354			18	T14N	R9W
A MC 308519	JWH #47	2298	356			18	T14N	R9W
A MC 308520	JWH #48	2298	358			18	T14N	R9W
A MC 308521	JWH #49	2298	360			13	T14N	R10W
A MC 308522	JWH #50	2298	362			13	T14N	R10W
A MC 308523	JWH #51	2298	364			18	T14N	R9W
A MC 308524	JWH #52	2298	366			18	T14N	R9W
A MC 308525	JWH #53	2298	368			18	T14N	R9W
A MC 308526	JWH #54	2298	370			18	T14N	R9W
A MC 308527	JWH #55	2298	372			18	T14N	R9W
A MC 308528	JWH #56	2298	374			18	T14N	R9W
A MC 308529	JWH #57	2298	376			18	T14N	R9W
A MC 308530	JWH #58	2298	378			18	T14N	R9W
A MC 308531	JWH #59	2298	380			18	T14N	R9W
A MC 308532	JWH #60	2298	382			19	T14N	R9W
A MC 308533	JWH #61	2298	384			19	T14N	R9W
A MC 308534	JWH #62	2298	386			19	T14N	R9W
A MC 308535	JWH #63	2298	388			19	T14N	R9W
A MC 308536	JWH #64	2298	390			19	T14N	R9W
A MC 308537	JWH #65	2298	392			19	T14N	R9W
A MC 308538	JWH #66	2298	394			19	T14N	R9W
A MC 308539	JWH #67	2298	396			19	T14N	R9W
A MC 308540	JWH #68	2298	398			19	T14N	R9W
A MC 308541	JWH #69	2298	400			24	T14N	R10W
A MC 308542	JWH #70	2298	402			24	T14N	R10W
A MC 308543	JWH #71	2298	404			24	T14N	R10W
A MC 308544	JWH #72	2298	406			24	T14N	R10W
A MC 308545	JWH #73	2298	408			24	T14N	R10W
A MC 308546	JWH #74	2298	410			24	T14N	R10W

ENTERED IN COMPUTER
8/14/00

PHOENIX, ARIZONA

2000 AUG - 2 P 3: 09

BLM STATE OFFICE

47 K

EXHIBIT A

Unpatented mining claims and mill sites located in the Eureka Mining District, Yavapai County, Arizona.
 Projects: Bagdad Mine and Bruce Mine

BLM SERIAL #	Claim Name	Original Recording		Amended Recording		Map Location Reference		
		Book	Page	Book	Page	Sec	Twshp	Rnge
A MC 308547	JWH #75	2298	412			24	T14N	R10W
A MC 308548	JWH #76	2298	414			24	T14N	R10W
A MC 308549	JWH #77	2298	416			24	T14N	R10W
A MC 317120	LAW 1	2407	887			28	T15N	R10W
A MC 317121	LAW 2	2407	889			28	T15N	R10W
A MC 317122	LAW 3	2407	891			28	T15N	R10W
A MC 317123	LAW 4	2407	893			28	T15N	R10W
A MC 317124	LAW 5	2407	895			33	T15N	R10W
A MC 317125	LAW 6	2407	897			33	T15N	R10W
A MC 317126	LAW 7	2407	899			33	T15N	R10W
A MC 317127	LAW 8	2407	901			33	T15N	R10W
A MC 317128	LAW 9	2407	903			33	T15N	R10W
A MC 317129	LAW 10	2407	905			33	T15N	R10W
A MC 317130	LAW 11	2407	907			33	T15N	R10W
A MC 317131	LAW 12	2407	909			33	T15N	R10W
A MC 317132	LAW 13	2407	911			28	T15N	R10W
A MC 317133	LAW 14	2407	913			28	T15N	R10W
A MC 317134	LAW 15	2407	915			28	T15N	R10W
A MC 317135	LAW 16	2407	917			28	T15N	R10W
A MC 317136	LAW 17	2407	919			33	T15N	R10W
A MC 317137	LAW 18	2407	921			33	T15N	R10W
A MC 317138	LAW 19	2407	923			33	T15N	R10W
A MC 317139	LAW 20	2407	925			33	T15N	R10W
A MC 317140	LAW 21	2407	927			33	T15N	R10W
A MC 317141	LAW 22	2407	929			33	T15N	R10W
A MC 317142	LAW 23	2407	931			33	T15N	R10W
A MC 317143	LAW 24	2407	933			33	T15N	R10W
A MC 317144	LAW 25	2407	934			28	T15N	R10W
A MC 317145	LAW 26	2407	936			28	T15N	R10W
A MC 317146	LAW 27	2407	938			28	T15N	R10W
A MC 317147	LAW 28	2407	940			28	T15N	R10W
A MC 317148	LAW 29	2407	942			28	T15N	R10W
A MC 317149	LAW 30	2407	943			28	T15N	R10W
A MC 317150	LAW 31	2407	945			28	T15N	R10W
A MC 317151	LAW 32	2407	947			28	T15N	R10W
A MC 317152	LAW 33	2407	949			33	T15N	R10W
A MC 317153	LAW 34	2407	951			33	T15N	R10W
A MC 317154	LAW 35	2407	953			33	T15N	R10W
A MC 317155	LAW 36	2407	955			33	T15N	R10W
A MC 317156	LAW 37	2407	957			33	T15N	R10W
A MC 317157	LAW 38	2407	959			33	T15N	R10W
A MC 317158	LAW 39	2407	961			33	T15N	R10W
A MC 317159	LAW 40	2407	963			33	T15N	R10W
A MC 317160	LAW 41	2407	965			28	T15N	R10W
A MC 317161	LAW 42	2407	967			28	T15N	R10W
A MC 317162	LAW 43	2407	969			28	T15N	R10W
A MC 317163	LAW 44	2407	971			28	T15N	R10W

ENTERED IN COMPUTER
 for 8/4/00

PHOENIX, ARIZONA
 2000 AUG -2 P 3:09
 RECEIVED
 BLM STATE OFFICE

47 KC

EXHIBIT A

Unpatented mining claims and mill sites located in the Eureka Mining District, Yavapai County, Arizona.
 Projects: Bagdad Mine and Bruce Mine

BLM SERIAL #	Claim Name	Original Recording		Amended Recording		Map Location Reference		
		Book	Page	Book	Page	Sec	Twshp	Rnge
A MC 317164	LAW 45	2407	973			28	T15N	R10W
A MC 317165	LAW 46	2407	975			28	T15N	R10W
A MC 317166	LAW 47	2407	977			28	T15N	R10W
A MC 317167	LAW 48	2407	979			28	T15N	R10W
A MC 317168	LAW 49	2407	981			33	T15N	R10W
A MC 317169	LAW 50	2407	983			33	T15N	R10W
A MC 317170	LAW 51	2407	985			33	T15N	R10W
A MC 317171	LAW 52	2407	987			33	T15N	R10W
A MC 317172	LAW 53	2407	989			33	T15N	R10W
A MC 317173	LAW 54	2407	991			33	T15N	R10W
A MC 317174	LAW 55	2407	993			33	T15N	R10W
A MC 317175	LAW 56	2407	995			33	T15N	R10W
A MC 317176	LAW 57	2407	997			28	T15N	R10W
A MC 317177	LAW 58	2407	999			28	T15N	R10W
A MC 317178	LAW 59	2408	1			28	T15N	R10W
A MC 317179	LAW 60	2408	3			28	T15N	R10W
A MC 317180	LAW 61	2408	5			28	T15N	R10W
A MC 317181	LAW 62	2408	7			28	T15N	R10W
A MC 317182	LAW 63	2408	9			28	T15N	R10W
A MC 317183	LAW 64	2408	11			28	T15N	R10W
A MC 317184	LAW 65	2408	13			33	T15N	R10W
A MC 317185	LAW 66	2408	15			33	T15N	R10W
A MC 317186	LAW 67	2408	17			33	T15N	R10W
A MC 317187	LAW 68	2408	19			33	T15N	R10W
A MC 317188	LAW 69	2408	21			33	T15N	R10W
A MC 317189	LAW 70	2408	23			33	T15N	R10W
A MC 317190	LAW 71	2408	25			33	T15N	R10W
A MC 317191	LAW 72	2408	27			33	T15N	R10W
A MC 317192	LAW 73	2408	29			28	T15N	R10W
A MC 317193	LAW 74	2408	31			28	T15N	R10W
A MC 317194	LAW 75	2408	33			28	T15N	R10W
A MC 317195	LAW 76	2408	35			28	T15N	R10W
A MC 317196	LAW 77	2408	37			28	T15N	R10W
A MC 317197	LAW 78	2408	39			28	T15N	R10W
A MC 317198	LAW 79	2408	41			28	T15N	R10W
A MC 317199	LAW 80	2408	43			28	T15N	R10W
A MC 317200	LAW 81	2408	45			33	T15N	R10W
A MC 317201	LAW 82	2408	47			33	T15N	R10W
A MC 317202	LAW 83	2408	49			33	T15N	R10W
A MC 317203	LAW 84	2408	51			33	T15N	R10W
A MC 317204	LAW 85	2408	53			33	T15N	R10W
A MC 317205	LAW 86	2408	55			33	T15N	R10W
A MC 317206	LAW 87	2408	57			33	T15N	R10W
A MC 317207	LAW 88	2408	59			33	T15N	R10W
A MC 317208	LAW 89	2408	61			28	T15N	R10W
A MC 317209	LAW 90	2408	63			28	T15N	R10W
A MC 317210	LAW 91	2408	65			28	T15N	R10W

ENTERED IN COMPUTER

Xbr 8/4/00

RECEIVED
BLM STATE OFFICE
2000 AUG -2 P 3:09
PHOENIX, ARIZONA

47K

EXHIBIT A

Unpatented mining claims and mill sites located in the Eureka Mining District, Yavapai County, Arizona.
Projects: Bagdad Mine and Bruce Mine

BLM SERIAL #	Claim Name	Original Recording		Amended Recording		Map Location Reference		
		Book	Page	Book	Page	Sec	Twshp	Rnge
A MC 317211	LAW 92	2408	67			28	T15N	R10W
A MC 317212	LAW 93	2408	69			28	T15N	R10W
A MC 317213	LAW 94	2408	71			28	T15N	R10W
A MC 317214	LAW 95	2408	73			28	T15N	R10W
A MC 317215	LAW 96	2408	75			28	T15N	R10W
A MC 317216	LAW 97	2408	77			33	T15N	R10W
A MC 317217	LAW 98	2408	79			33	T15N	R10W
A MC 317218	LAW 99	2408	81			33	T15N	R10W
A MC 317219	LAW 100	2408	83			33	T15N	R10W
A MC 317220	LAW 101	2408	85			33	T15N	R10W
A MC 317221	LAW 102	2408	87			33	T15N	R10W
A MC 317222	LAW 103	2408	89			33	T15N	R10W
A MC 317223	LAW 104	2408	91			33	T15N	R10W
A MC 317224	LAW 105	2408	93			28	T15N	R10W
A MC 317225	LAW 106	2408	95			28	T15N	R10W
A MC 317226	LAW 107	2408	97			28	T15N	R10W
A MC 317227	LAW 108	2408	99			28	T15N	R10W
A MC 317228	LAW 109	2408	101			28	T15N	R10W
A MC 317229	LAW 110	2408	103			28	T15N	R10W
A MC 317230	LAW 111	2408	105			28	T15N	R10W
A MC 317231	LAW 112	2408	107			28	T15N	R10W
A MC 317232	LAW 113	2408	109			33	T15N	R10W
A MC 317233	LAW 114	2408	111			33	T15N	R10W
A MC 317234	LAW 115	2408	113			33	T15N	R10W
A MC 317235	LAW 116	2408	115			33	T15N	R10W
A MC 317236	LAW 117	2408	117			33	T15N	R10W
A MC 317237	LAW 118	2408	119			33	T15N	R10W
A MC 317238	LAW 119	2408	121			33	T15N	R10W
A MC 317239	LAW 120	2408	123			33	T15N	R10W
A MC 317240	LAW 121	2408	125			27	T15N	R10W
A MC 317241	LAW 122	2408	127			27	T15N	R10W
A MC 317242	LAW 123	2408	129			27	T15N	R10W
A MC 317243	LAW 124	2408	131			27	T15N	R10W
A MC 317244	LAW 125	2408	133			27	T15N	R10W
A MC 317245	LAW 126	2408	135			27	T15N	R10W
A MC 317246	LAW 127	2408	137			27	T15N	R10W
A MC 317247	LAW 128	2408	139			27	T15N	R10W
A MC 317248	LAW 129	2408	141			34	T15N	R10W
A MC 317249	LAW 130	2408	143			34	T15N	R10W
A MC 317250	LAW 131	2408	145			34	T15N	R10W
A MC 317251	LAW 132	2408	147			34	T15N	R10W
A MC 317252	LAW 133	2408	149			34	T15N	R10W
A MC 317253	LAW 134	2408	151			34	T15N	R10W
A MC 317254	LAW 135	2408	153			34	T15N	R10W
A MC 317255	LAW 136	2408	155			34	T15N	R10W
A MC 317256	LAW 137	2408	157			34	T15N	R10W
A MC 317257	LAW 138	2408	159			34	T15N	R10W

ENTERED IN COMPUTER
7/26/00

PHOENIX, ARIZONA
2000 AUG -2 P 3: 57
BLM FIELD OFFICE

47 K

EXHIBIT A

Unpatented mining claims and mill sites located in the Eureka Mining District, Yavapai County, Arizona.
 Projects: Bagdad Mine and Bruce Mine

BLM SERIAL #	Claim Name	Original Recording		Amended Recording		Map Location Reference		
		Book	Page	Book	Page	Sec	Twshp	Rnge
A MC 317258	LAW 139	2408	161			34	T15N	R10W
A MC 317259	LAW 140	2408	163			34	T15N	R10W
A MC 317260	LAW 141	2408	165			34	T15N	R10W
A MC 317261	LAW 142	2408	167			34	T15N	R10W
A MC 317262	LAW 143	2408	169			34	T15N	R10W
A MC 317263	LAW 144	2408	171			34	T15N	R10W
A MC 317268	LAW 149	2408	181			34	T15N	R10W
A MC 317269	LAW 150	2408	183			34	T15N	R10W
A MC 317270	LAW 151	2408	185			34	T15N	R10W
A MC 317271	LAW 152	2408	187			34	T15N	R10W
A MC 317276	LAW 157	2408	197			34	T15N	R10W
A MC 317277	LAW 158	2408	199			34	T15N	R10W
A MC 317278	LAW 159	2408	201			34	T15N	R10W
A MC 317279	LAW 160	2408	203			34	T15N	R10W
A MC 317284	LAW 165	2408	213			35	T15N	R10W
A MC 317285	LAW 166	2408	215			35	T15N	R10W
A MC 317286	LAW 167	2408	217			35	T15N	R10W
A MC 317287	LAW 168	2408	219			35	T15N	R10W
A MC 317292	LAW 173	2408	229			35	T15N	R10W
A MC 317293	LAW 174	2408	231			35	T15N	R10W
A MC 317294	LAW 175	2408	233			35	T15N	R10W
A MC 317295	LAW 176	2408	235			35	T15N	R10W
A MC 317296	LAW 177	2408	237			35	T15N	R10W
A MC 317297	LAW 178	2408	239			35	T15N	R10W
A MC 317298	LAW 179	2408	241			35	T15N	R10W
A MC 317299	LAW 180	2408	243			35	T15N	R10W
A MC 317300	LAW 181	2408	245			35	T15N	R10W
A MC 317301	LAW 182	2408	247			35	T15N	R10W
A MC 317302	LAW 183	2408	249			35	T15N	R10W
A MC 317303	LAW 184	2408	251			35	T15N	R10W
A MC 317304	LAW 185	2408	253			35	T15N	R10W
A MC 317305	LAW 186	2408	255			35	T15N	R10W
A MC 317306	LAW 187	2408	257			35	T15N	R10W
A MC 317307	LAW 188	2408	259			35	T15N	R10W
A MC 317308	LAW 189	2408	261			35	T15N	R10W
A MC 317309	LAW 190	2408	263			35	T15N	R10W
A MC 317310	LAW 191	2408	265			35	T15N	R10W
A MC 317311	LAW 192	2408	267			35	T15N	R10W
A MC 317312	LAW 193	2408	269			26	T15N	R10W
A MC 317313	LAW 194	2408	271			26	T15N	R10W
A MC 317314	LAW 195	2408	273			26	T15N	R10W
A MC 317315	LAW 196	2408	275			26	T15N	R10W
A MC 317316	LAW 197	2408	277			35	T15N	R10W
A MC 317317	LAW 198	2408	279			35	T15N	R10W
A MC 317318	LAW 199	2408	281			35	T15N	R10W
A MC 317319	LAW 200	2408	283			35	T15N	R10W
A MC 317320	LAW 201	2408	285			35	T15N	R10W

ENTERED IN COMPUTER

for 8/14/00

PHOENIX, ARIZONA
 2000 AUG - 2 P 3:01
 B.L.M. STATE OFFICE
 RECEIVED

47

EXHIBIT A

Unpatented mining claims and mill sites located in the Eureka Mining District, Yavapai County, Arizona.
 Projects: Bagdad Mine and Bruce Mine

BLM SERIAL #	Claim Name	Original Recording		Amended Recording		Map Location Reference		
		Book	Page	Book	Page	Sec	Twshp	Rnge
A MC 317321	LAW 202	2408	287			35	T15N	R10W
A MC 317322	LAW 203	2408	289			35	T15N	R10W
A MC 317323	LAW 204	2408	291			35	T15N	R10W
A MC 317324	LAW 205	2408	293			26	T15N	R10W
A MC 317325	LAW 206	2408	295			26	T15N	R10W
A MC 317326	LAW 207	2408	297			26	T15N	R10W
A MC 317327	LAW 208	2408	299			35	T15N	R10W
A MC 317328	LAW 209	2408	301			35	T15N	R10W
A MC 317329	LAW 210	2408	303			35	T15N	R10W
A MC 317330	LAW 211	2408	305			35	T15N	R10W
A MC 317331	LAW 212	2408	307			35	T15N	R10W
A MC 317332	LAW 213	2408	309			35	T15N	R10W
A MC 317333	LAW 214	2408	311			35	T15N	R10W
A MC 317334	LAW 215	2408	313			35	T15N	R10W
A MC 317335	LAW 216	2408	315			26	T15N	R10W
A MC 317336	LAW 217	2408	317			26	T15N	R10W
A MC 317337	LAW 218	2408	319			26	T15N	R10W
A MC 317338	LAW 219	2408	321			26	T15N	R10W
A MC 317339	LAW 220	2408	323			35	T15N	R10W
A MC 317340	LAW 221	2408	325			35	T15N	R10W
A MC 317341	LAW 222	2408	327			35	T15N	R10W
A MC 317342	LAW 223	2408	329			35	T15N	R10W
A MC 317343	LAW 224	2408	331			35	T15N	R10W
A MC 317344	LAW 225	2408	333			35	T15N	R10W
A MC 317345	LAW 226	2408	335			35	T15N	R10W
A MC 317346	LAW 227	2408	337			35	T15N	R10W
A MC 317347	LAW 228	2408	339			26	T15N	R10W
A MC 317348	LAW 229	2408	341			26	T15N	R10W
A MC 317349	LAW 230	2408	343			26	T15N	R10W
A MC 317350	LAW 231	2408	345			26	T15N	R10W
A MC 317351	LAW 232	2408	347			26	T15N	R10W
A MC 317352	LAW 233	2408	349			35	T15N	R10W
A MC 317353	LAW 234	2408	351			35	T15N	R10W
A MC 317354	LAW 235	2408	353			35	T15N	R10W
A MC 317355	LAW 236	2408	355			35	T15N	R10W
A MC 317356	LAW 237	2408	357			35	T15N	R10W
A MC 317357	LAW 238	2408	359			35	T15N	R10W
A MC 317358	LAW 239	2408	361			35	T15N	R10W
A MC 317359	LAW 240	2408	363			35	T15N	R10W
A MC 31840	RS 129	1185	243			34	T15N	R10W
A MC 31841	RS 130	1185	245			34	T15N	R10W
A MC 31842	RS 131	1185	247			34	T15N	R10W
A MC 31843	RS 132	1185	249			34	T15N	R10W
A MC 31844	RS 133	1185	251			34	T15N	R10W
A MC 31845	RS 134	1185	253			34	T15N	R10W
A MC 31846	RS 135	1185	255			34	T15N	R10W
A MC 31847	RS 136	1185	257			34	T15N	R10W

ENTERED IN COMPUTER
 X-8/14/00

RECEIVED
 BLM STATE OFFICE
 2000 AUG -2 P 3:01
 PHOENIX, ARIZONA

47K

EXHIBIT A

Unpatented mining claims and mill sites located in the Eureka Mining District, Yavapai County, Arizona.
 Projects: Bagdad Mine and Bruce Mine

BLM SERIAL #	Claim Name	Original Recording		Amended Recording		Map Location Reference		
		Book	Page	Book	Page	Sec	Twshp	Rnge
A MC 31856	RS 145	1185	275			34	T15N	R10W
A MC 31857	RS 146	1185	277			34	T15N	R10W
A MC 31858	RS 147	1185	279			34	T15N	R10W
A MC 31859	RS 148	1185	281			34	T15N	R10W
A MC 31860	RS 149	1185	283			34	T15N	R10W
A MC 31861	RS 150	1185	285			34	T15N	R10W
A MC 31862	RS 151	1185	287			34	T15N	R10W
A MC 31863	RS 152	1185	289			34	T15N	R10W
A MC 31872	RS 165	1185	307			34	T15N	R10W
A MC 31873	RS 166	1185	309			34	T15N	R10W
A MC 31874	RS 167	1185	311			34	T15N	R10W
A MC 31875	RS 168	1185	313			34	T15N	R10W
A MC 31884	RS 181	1185	331			34	T15N	R10W
A MC 31885	RS 182	1185	333			34	T15N	R10W
A MC 31886	RS 183	1185	335			34	T15N	R10W
A MC 31887	RS 184	1185	337			34	T15N	R10W
A MC 31896	RS 197	1185	355			34	T15N	R10W
A MC 31897	RS 198	1185	357			34	T15N	R10W
A MC 31898	RS 199	1185	359			34	T15N	R10W
A MC 31899	RS 200	1185	361			34	T15N	R10W
A MC 31900	RS 213	1185	363			34	T15N	R10W
A MC 31901	RS 214	1185	365			34	T15N	R10W
A MC 31902	RS 215	1185	367			34	T15N	R10W
A MC 31903	RS 216	1185	369			34	T15N	R10W
A MC 322631	JWH 80	2494	611			7	T14N	R9W
A MC 322632	JWH 81	2494	613			7	T14N	R9W
A MC 322633	JWH 82	2494	615			7	T14N	R9W
A MC 322634	JWH 83	2494	617			7	T14N	R9W
A MC 38690	DEER NO. 3	580	730			12	T14N	R10W
A MC 38691	DEER NO. 4	580	731			12	T14N	R10W
A MC 38692	DEER NO. 5	580	732			12	T14N	R10W
A MC 38693	DEER NO. 6	580	733			12	T14N	R10W
A MC 38694	DEER NO. 7A	1202	282			12	T14N	R10W
A MC 38695	DEER NO. 8A	1202	284			12	T14N	R10W
A MC 38696	DEER NO. 9	580	881			12	T14N	R10W
A MC 38708	DEER #21	669	962			12	T14N	R10W
A MC 38709	DEER # 22	669	963			12	T14N	R10W
A MC 38710	DEER # 23	669	964			12	T14N	R10W
A MC 38711	DEER # 24	669	965			12	T14N	R10W
A MC 38712	DEER # 25	669	966			12	T14N	R10W
A MC 38713	DEER # 26	669	967			12	T14N	R10W
A MC 38714	DEER#27	669	968			12	T14N	R10W
A MC 38715	DEER # 28	669	969			13	T14N	R10W
A MC 38716	DEER # 29	669	970			13	T14N	R10W
A MC 38717	DEER # 30	669	971			12	T14N	R10W
A MC 38718	DEER # 31	669	972			12	T14N	R10W
A MC 38719	DEER # 32	669	973			12	T14N	R10W

ENTERED IN COMPUTER

8/4/00

PHOENIX, ARIZONA

2000 AUG -2 P 3: 07

BLM AND STATE OFFICE

RECEIVED

477

EXHIBIT A

Unpatented mining claims and mill sites located in the Eureka Mining District, Yavapai County, Arizona.
 Projects: Bagdad Mine and Bruce Mine

BLM SERIAL #	Claim Name	Original Recording		Amended Recording		Map Location Reference		
		Book	Page	Book	Page	Sec	Twshp	Rnge
A MC 38720	DEER # 33	669	974			12	T14N	R10W
A MC 38721	DEER # 34	669	975			13	T14N	R10W
A MC 38722	DEER # 35	669	976			13	T14N	R10W
A MC 38723	DEER # 36	669	977			13	T14N	R10W
A MC 38724	DEER # 37	669	978			13	T14N	R10W
A MC 38725	DEER # 38	669	979			12	T14N	R10W
A MC 38726	DEER # 39	669	980			12	T14N	R10W
A MC 38727	DEER # 40	669	981			12	T14N	R10W
A MC 38728	DEER # 41	669	982			12	T14N	R10W
A MC 38729	DEER # 42	669	983			13	T14N	R10W
A MC 38730	DEER # 43	669	984			13	T14N	R10W
A MC 38731	DEER # 44	669	985			13	T14N	R10W
A MC 38732	DEER # 45	669	986			13	T14N	R10W
A MC 38733	DEER # 46	669	987			13	T14N	R10W
A MC 38734	DEER # 47	669	988			13	T14N	R10W
A MC 38735	DEER # 48	669	989			11	T14N	R10W
A MC 38736	DEER # 49	669	990			11	T14N	R10W
A MC 38737	DEER # 50	669	991			14	T14N	R10W
A MC 38738	DEER # 51	669	992			14	T14N	R10W
A MC 38739	DEER # 52	669	993			14	T14N	R10W
A MC 38740	DEER # 53 (RELOCATION)	695	390			13	T14N	R10W
A MC 38741	DEER # 54	669	995			14	T14N	R10W
A MC 38742	DEER # 55	669	996			14	T14N	R10W
A MC 38743	DEER # 56	669	997			14	T14N	R10W
A MC 38744	DEER # 57	669	998			14	T14N	R10W
A MC 38745	DEER # 58	669	999			14	T14N	R10W
A MC 38746	DEER # 59	670	001			14	T14N	R10W
A MC 38747	DEER # 60 (RELOCATION)	695	391			14	T14N	R10W
A MC 38748	DEER # 61	670	003			14	T14N	R10W
A MC 38749	DEER #62	670	004			14	T14N	R10W
A MC 38750	DEER # 63	670	005			14	T14N	R10W
A MC 38751	DEER # 64	670	006			14	T14N	R10W
A MC 38767	DEER #81	938	474			12	T14N	R10W
A MC 38768	DEER #82	938	475			12	T14N	R10W
A MC 38769	DEER #83	938	476			12	T14N	R10W
A MC 38770	DEER #84	938	477			12	T14N	R10W
A MC 61004	BONANZA	156	243			7	T14N	R9W
A MC 61005	POLARIS	156	247			8	T14N	R9W
A MC 62882	KEYNOTE	108	189			20	T14N	R9W
A MC 62883	MOON ANCHOR	076	374			19	T14N	R9W
A MC 62884	BIRD EYE	076	375			20	T14N	R9W
A MC 62885	LONGVIEW	050	191			19	T14N	R9W
A MC 62886	NINO	017	007			30	T14N	R9W
A MC 62887	QUEEN EXTENSION #1	004	538					
A MC 62888	BRUCE #1	608	348			20	T14N	R9W
A MC 62889	BRUCE #3	608	350			19	T14N	R9W

ENTERED IN COMPUTER

X-8/4/00

5600ENIX, ARIZONA

1385 653

2000 AUG - 2 P 3: 07

BLM FIELD OFFICE

025

363

EXHIBIT A

Unpatented mining claims and mill sites located in the Eureka Mining District, Yavapai County, Arizona.
 Projects: Bagdad Mine and Bruce Mine

BLM SERIAL #	Claim Name	Original Recording		Amended Recording		Map Location Reference		
		Book	Page	Book	Page	Sec	Twshp	Rnge
A MC 62890	R & R #2	608	345			18	T14N	R9W
A MC 62891	JOS #5	576	129			19	T14N	R9W
A MC 62892	JOS #6	576	130			19	T14N	R9W
A MC 62893	CYPRUS NO 1	005	483	025	589	20	T14N	R9W
A MC 62894	CYPRUS NO 2	005	484	025	590	20	T14N	R9W
A MC 62895	CYPRUS NO 3	005	485	025	591	20	T14N	R9W
A MC 62896	CYPRUS NO. 4	013	022	049	525	20	T14N	R9W
A MC 62897	CYPRUS NO. 5	013	023	049	526	17	T14N	R9W
A MC 62898	CYPRUS NO 6	013	024	049	527	20	T14N	R9W
A MC 62899	CYPRUS #7	049	528			19	T14N	R9W
A MC 62900	CYPRUS #8	049	529			19	T14N	R9W
A MC 62901	CYPRUS #9	049	530			19	T14N	R9W
A MC 62902	CYPRUS #10	049	531			19	T14N	R9W
A MC 62903	CYPRUS #11	049	532			19	T14N	R9W
A MC 62904	CYPRUS #12	049	533			19	T14N	R9W
A MC 62905	CYPRUS #13	049	534			19	T14N	R9W
A MC 62906	CYPRUS # 14	071	024			20	T14N	R9W
A MC 62907	CYPRUS #15	162	190			18	T14N	R9W
A MC 62908	L. & W.	015	227			19	T14N	R9W
A MC 62909	L. & W. NO.3	015	230			19	T14N	R9W
A MC 62910	L. & W. NO. 4	015	231			19	T14N	R9W
A MC 62911	L. & W. NO. 5	015	232			19	T14N	R9W
A MC 62912	BETA NO. 1	013	546			19	T14N	R9W
A MC 62913	BETA NO. 2	013	547	025	588	19	T14N	R9W
A MC 62914	BETA NO. 3	013	548			19	T14N	R9W
A MC 62915	PLYMOUTH	131	046			17	T14N	R9W
A MC 62916	PLYMOUTH EXTENSION	156	246			20	T14N	R9W
A MC 62917	VALENCIA	156	248			17	T14N	R9W
A MC 63176	OCTAROON	144	367			14	T14N	R10W
A MC 63177	OCTAROON NO. 1	144	368			14	T14N	R10W
A MC 63178	RED MT. COPPER NO 1	358	215			14	T14N	R10W
A MC 63179	RED MT. COPPER NO 2	358	216			14	T14N	R10W
A MC 63180	RED MT. COPPER NO 3	358	217			14	T14N	R10W
A MC 63181	RED MT. COPPER NO 4	358	218			14	T14N	R10W
A MC 63182	RED MT. COPPER NO 5	358	219			14	T14N	R10W
A MC 63183	RED MT. COPPER NO 6	358	220			14	T14N	R10W
A MC 63184	RED MT. COPPER NO 7	358	221			14	T14N	R10W
A MC 63185	RED MT. COPPER NO 8	358	222			14	T14N	R10W
A MC 63186	RED MT. COPPER NO 9	358	223			23	T14N	R10W
A MC 63187	COPPER-RIDGE NO 1	358	206			14	T14N	R10W
A MC 63188	COPPER-RIDGE NO 2	358	207			15	T14N	R10W
A MC 63189	COPPER-RIDGE NO 3	358	208			15	T14N	R10W
A MC 63190	COPPER RIDGE NO 4	358	209			14	T14N	R10W
A MC 63191	COPPER RIDGE NO 5	358	210			15	T14N	R10W
A MC 63192	COPPER RIDGE NO 6	358	211			22	T14N	R10W
A MC 63193	COPPER RIDGE NO 7	358	212			22	T14N	R10W
A MC 63194	COPPER RIDGE NO 8	358	213			22	T14N	R10W

ENTERED IN COMPUTER

Jan 8/4/00

PHOENIX, ARIZONA

2000 AUG -2 P 3:07

RECEIVED
BLM FIELD OFFICE

364

EXHIBIT A

Unpatented mining claims and mill sites located in the Eureka Mining District, Yavapai County, Arizona.
 Projects: Bagdad Mine and Bruce Mine

BLM SERIAL #	Claim Name	Original Recording		Amended Recording		Map Location Reference		
		Book	Page	Book	Page	Sec	Twshp	Rnge
A MC 63195	COPPER RIDGE NO 9	358	214			22	T14N	R10W
A MC 63196	ISO #1	563	346			14	T14N	R10W
A MC 63197	ISO #2	563	347			15	T14N	R10W
A MC 63198	ISO #3	563	348			15	T14N	R10W
A MC 63199	ISO #4	563	349			15	T14N	R10W
A MC 63200	ISO #5	563	350			15	T14N	R10W
A MC 63201	ISO #6	563	351			15	T14N	R10W
A MC 63202	ISO #7	563	352			23	T14N	R10W
A MC 63203	ISO #8	563	353			23	T14N	R10W
A MC 63204	ISO #9	563	354			23	T14N	R10W
A MC 63205	ISO #10	563	355			22	T14N	R10W
A MC 63206	ISO #11	563	356			22	T14N	R10W
A MC 63207	ISO #12	563	357			22	T14N	R10W
A MC 63208	ISO #13	563	358			15	T14N	R10W
A MC 63209	ISO #14	563	359			22	T14N	R10W
A MC 63210	ISO #15	568	502			15	T14N	R10W
A MC 63211	ISO #16	568	503			15	T14N	R10W
A MC 63216	OTO 3	1237	073			9	T14N	R9W
A MC 63217	RJ 16A	1237	075			9	T14N	R9W
A MC 63222	DAKOTA #25	445	270			9	T14N	R9W
A MC 63223	DAKOTA #26	445	271			9	T14N	R9W
A MC 63224	JLM 7	1230	879			8	T14N	R9W
A MC 63225	JLM 8	1230	881			8	T14N	R9W
A MC 63226	JLM 9	1230	883			8	T14N	R9W
A MC 63227	JLM 10	1230	885			8	T14N	R9W
A MC 63228	JLM 11	1230	887			8	T14N	R9W
A MC 63229	JLM 12	1230	889			8	T14N	R9W
A MC 63232	JLM 15	1230	895			8	T14N	R9W
A MC 63233	JLM 16	1230	897			8	T14N	R9W
A MC 63234	JLM 17	1230	899			8	T14N	R9W
A MC 63235	JLM 18	1230	901			8	T14N	R9W
A MC 63236	CY-1 (AMENDED)	905	225	1230	903	8	T14N	R9W
A MC 63237	CY-2 (AMENDED)	905	225	1230	905	8	T14N	R9W
A MC 63238	CY-28	1230	911			8	T14N	R9W
A MC 63239	CY-27	1230	909			8	T14N	R9W
A MC 63240	CY-26	1230	907			8	T14N	R9W
A MC 63241	RJ 25 (AMENDED)	1230	913			8	T14N	R9W
A MC 63245	GEO # 93	554	915			8	T14N	R9W
A MC 63246	GEO. # 94	554	916			8	T14N	R9W
A MC 63248	DAKOTA #23	445	268			8	T14N	R9W
A MC 63249	CY-6	905	230			8	T14N	R9W
A MC 63250	CY-7	905	231			8	T14N	R9W
A MC 63251	CY-8	905	232			8	T14N	R9W
A MC 63252	CY-9	905	233			8	T14N	R9W
A MC 63253	CY-10	905	234			8	T14N	R9W
A MC 63254	CY-11	905	235			8	T14N	R9W
A MC 63255	CY-12	905	236			8	T14N	R9W

ENTERED IN COMPUTER

AP 8/4/00

PHOENIX, ARIZONA

2000 AUG -2 P 3: 07

RECEIVED
BLM FIELD OFFICE

47K

EXHIBIT A

Unpatented mining claims and mill sites located in the Eureka Mining District, Yavapai County, Arizona.
 Projects: Bagdad Mine and Bruce Mine

BLM SERIAL #	Claim Name	Original Recording		Amended Recording		Map Location Reference		
		Book	Page	Book	Page	Sec	Twshp	Rnge
A MC 79981	R & R #1	608	344			19	T14N	R9W
A MC 79982	R & R #3	608	346			18	T14N	R9W
A MC 79983	R & R #4	608	347			19	T14N	R9W
A MC 79984	BRUCE #2	608	349			19	T14N	R9W
A MC 79985	JOS #1	576	125			19	T14N	R9W
A MC 79986	JOS #2	576	126			19	T14N	R9W
A MC 79987	JOS #3	576	127	761	181	19	T14N	R9W
A MC 79988	JOS #4	576	128			19	T14N	R9W
A MC 79989	COMBINE NO. 2	511	463			18	T14N	R9W
A MC 79990	L. & W. NO. 1	015	228			19	T14N	R9W
A MC 79991	L. & W. NO. 2	015	229			19	T14N	R9W
A MC 79992	L. & W. NO. 6	015	233			19	T14N	R9W
A MC 79993	L. & W. FRACTION	015	226	761	182	19	T14N	R9W
A MC 79994	POSSIBILITIES NO. 1	015	225			19	T14N	R9W

Total Number of Claims : 577

ENTERED IN COMPUTER

Jan 8/4/00

14 k

PHOENIX, ARIZONA

2000 AUG -2 P 3: 07

BLM FIELD OFFICE
 RECEIVED

United States Department of the Interior
Bureau of Land Management
 BUSINESS & SUPPORT SVCS DIV
 222 N CENTRAL AVE
 PHOENIX, AZ 85004 -2203
 Phone: (602) 417-9200

Receipt	
No.	162276

Transaction #: 175286					
Date of Transaction: 08/02/2000					
CUSTOMER:		PHELPS DODGE 2600 N CENTRAL AVE PHOENIX, AZ 85004			
LINE #	QTY	COMMODITY / SUBJECT / ACTION / PRODUCT	REMARKS	UNIT PRICE	TOTAL
1	1	LOCATABLE MINERALS / MINING CLAIMS-ACCOUNTS/UNADJUDICATED / MINING CLAIM MONEY RECEIVED (455)	MAINT 2001 (577)	- n/a -	\$57,700.00
TOTAL:					\$57,700.00

PAYMENT INFORMATION			
1	AMOUNT:	\$57,700.00	POSTMARKED: N/A
	TYPE:	CHECK	RECEIVED: 08/02/2000
	CHECK NO:	0398143	
	NAME:	PHELPS DODGE 2600 N CENTRAL AVE PHOENIX AZ 85004	

REMARKS

CASE SERIAL NUMBER INFORMATION		
TRNS #	LINE #	CASES
175286	1	AMC131683

This receipt was generated by the automated BLM Collections and Billings System and is a paper representation of a portion of the official electronic record contained therein.



**CYPRUS AMAX
MINERALS COMPANY**

31840
322631
317120

308466
305766

6137
62882
61009

19355
159907

Cyprus Amax Minerals Company 131683
9100 East Mineral Circle
Post Office Box 3299
Englewood, Colorado 80155-3299
(303) 643-5000
79981
38608

CERTIFIED MAIL
July 30, 1999

US DEPT OF THE INTERIOR
BUREAU OF LAND MANAGEMENT
222 NORTH CENTRAL AVENUE
PHOENIX, ARIZONA 85004-2203

RECEIVED
BUREAU OF
LAND MANAGEMENT
AUG 2 10 56 AM '99
PHOENIX, ARIZONA

**RE: Maintenance Fees for Unpatented Mining Claims
CYPRUS BAGDAD COPPER CORPORATION**

Dear Sir or Madam:

Pursuant to 43 CFR S 3833.1-5, as amended, CYPRUS BAGDAD COPPER CORPORATION desires to retain and maintain the 577 unpatented lode mining claims and mill sites which are listed on the attached Exhibit A. Also, enclosed is CYPRUS BAGDAD COPPER CORPORATION's check for \$57,700.00 (\$ 100.00 per claim) as payment of the required maintenance fees to retain and maintain the claims through the period ending 12:00 o'clock noon on September 1, 2000.

Please acknowledge receipt of this notice and payment by signing below and return one (1) copy of this letter, together with a date and time stamped copy of Exhibit A, to my attention, care of Land Administration, 253S, at the above letterhead address.

Should you need to contact me please call 303-643-5315. Thank you.

Sincerely,

ALICE EVANS
Land Administrator

ENTERED INTO COMPUTER
8-11-99
Z

Enclosures
File Copy: BAG-900-0001-0000

Received and acknowledged this 3rd day of August 1999.

By: Sharon Malloque Sharon Malloque

Title: Program Analyst

EXHIBIT A

Attached to and made a part of that certain letter dated the 30 of July, 1999, covering the following described unpatented mining claims and mill sites located in the Eureka Mining District, County of Yavapai, State of Arizona, to wit:

BLM SERIAL #	Claim Name	Original Recording		Amended Recording		Map Location Reference		
		Book	Page	Book	Page	Sec	Twshp	Rnge
A MC 131683	PONDEROSA	1385	650			7	T14N	R9W
A MC 159967	BM 1	1441	332			26	T15N	R10W
A MC 159968	BM 2	1441	334			26	T15N	R10W
A MC 19371	RJ 17	1110	696			9	T14N	R9W
A MC 19374	RJ 20	1110	699			9	T14N	R9W
A MC 19375	RJ 21	1110	700			9	T14N	R9W
A MC 305766	BEV 1	2265	277			9	T14N	R9W
A MC 305767	BEV 2	2265	279			9	T14N	R9W
A MC 305768	BEV 3	2265	281			9	T14N	R9W
A MC 305769	BEV 4	2265	283			9	T14N	R9W
A MC 305770	BEV 5	2265	285			9	T14N	R9W
A MC 305771	BEV 6	2265	287			9	T14N	R9W
A MC 305772	BEV 7	2265	289			9	T14N	R9W
A MC 305773	BEV 8	2265	291			9	T14N	R9W
A MC 305774	BEV 9	2265	293			9	T14N	R9W
A MC 305775	BEV 10	2265	295			9	T14N	R9W
A MC 305776	BEV 11	2265	297			9	T14N	R9W
A MC 305777	BEV 12	2265	299			9	T14N	R9W
A MC 305778	BEV 13	2265	301			9	T14N	R9W
A MC 305779	BEV 14	2265	303			9	T14N	R9W
A MC 305780	BEV 15	2265	305			9	T14N	R9W
A MC 305781	BEV 16	2265	307			9	T14N	R9W
A MC 305782	BEV 17	2265	309			9	T14N	R9W
A MC 305783	BEV 18	2265	311			9	T14N	R9W
A MC 305784	BEV 19	2265	313			9	T14N	R9W
A MC 305785	BEV 20	2265	317			9	T14N	R9W
A MC 305786	BEV 21	2265	319			9	T14N	R9W
A MC 305787	BEV 22	2265	321			9	T14N	R9W
A MC 305788	BEV 23	2265	323			9	T14N	R9W
A MC 305789	BEV 24	2265	325			9	T14N	R9W
A MC 305790	BEV 25	2265	327			9	T14N	R9W
A MC 305791	BEV 26	2265	329			9	T14N	R9W
A MC 305792	BEV 27	2265	331			9	T14N	R9W
A MC 305793	BEV 28	2265	333			9	T14N	R9W
A MC 305794	BEV 29	2265	335			9	T14N	R9W
A MC 305795	BEV 30	2265	337			9	T14N	R9W
A MC 305796	BEV 31	2265	339			9	T14N	R9W
A MC 305797	BEV 32	2265	341			9	T14N	R9W
A MC 305798	BEV 33	2265	343			9	T14N	R9W
A MC 305799	BEV 34	2265	345			9	T14N	R9W
A MC 305800	BEV 35	2265	347			9	T14N	R9W
A MC 305801	BEV 36	2265	349			9	T14N	R9W
A MC 305802	BEV 37	2265	351			9	T14N	R9W
A MC 305803	BEV 38	2265	353			9	T14N	R9W
A MC 305804	BEV 39	2265	355			9	T14N	R9W
A MC 305805	BEV 40	2265	357			9	T14N	R9W
A MC 305806	BEV 41	2265	359			9	T14N	R9W
A MC 305807	BEV 42	2265				9	T14N	R9W

ENTERED INTO COMPUTER

AUG 1 1 1999

RECEIVED
BUREAU OF LAND MANAGEMENT
PHOENIX, ARIZONA

AUG 2 10 56 AM '99

RECEIVED
BUREAU OF LAND MANAGEMENT

48-54M

EXHIBIT A

Attached to and made a part of that certain letter dated the 30 of July, 1999, covering the following described unpatented mining claims and mill sites located in the Eureka Mining District, County of Yavapai, State of Arizona, to wit:

BLM SERIAL #	Claim Name	Original Recording		Amended Recording		Map Location Reference		
		Book	Page	Book	Page	Sec	Twshp	Rnge
A MC 305808	BEV 43	2265	361			9	T14N	R9W
A MC 305809	BEV 44	2265	363			9	T14N	R9W
A MC 305810	BEV 45	2265	365			9	T14N	R9W
A MC 305811	BEV 46	2265	367			9	T14N	R9W
A MC 305812	BEV 47	2265	369			9	T14N	R9W
A MC 305813	BEV 48	2265	371			9	T14N	R9W
A MC 305814	BEV 49	2265	373			9	T14N	R9W
A MC 305815	BEV 50	2265	375			9	T14N	R9W
A MC 305816	BEV 51	2265	377			9	T14N	R9W
A MC 305817	BEV 52	2265	379			9	T14N	R9W
A MC 305818	BEV 53	2265	381			9	T14N	R9W
A MC 305819	BEV 54	2265	383			9	T14N	R9W
A MC 308466	FSM #1	2297	161			20	T14N	R9W
A MC 308467	FSM #2	2297	163			20	T14N	R9W
A MC 308468	FSM #3	2297	165			20	T14N	R9W
A MC 308469	FSM #4	2297	167			20	T14N	R9W
A MC 308470	FSM #5	2297	169			20	T14N	R9W
A MC 308471	FSM #6	2297	171			20	T14N	R9W
A MC 308472	FSM #7	2297	173			20	T14N	R9W
A MC 308473	JWH #1	2297	105			7	T14N	R9W
A MC 308474	JWH #2	2297	107			7	T14N	R9W
A MC 308475	JWH #3	2297	109			7	T14N	R9W
A MC 308476	JWH #4	2297	111			7	T14N	R9W
A MC 308477	JWH #5	2297	113			7	T14N	R9W
A MC 308478	JWH #6	2297	115			7	T14N	R9W
A MC 308479	JWH #7	2297	117			7	T14N	R9W
A MC 308480	JWH #8	2297	119			7	T14N	R9W
A MC 308481	JWH #9	2297	121			7	T14N	R9W
A MC 308482	JWH #10	2297	123			7	T14N	R9W
A MC 308483	JWH #11	2297	125			7	T14N	R9W
A MC 308484	JWH #12	2297	127			7	T14N	R9W
A MC 308485	JWH #13	2297	129			7	T14N	R9W
A MC 308486	JWH #14	2297	131			7	T14N	R9W
A MC 308487	JWH #15	2297	133			7	T14N	R9W
A MC 308488	JWH #16	2297	135			7	T14N	R9W
A MC 308489	JWH #17	2297	137			7	T14N	R9W
A MC 308490	JWH #18	2297	139			7	T14N	R9W
A MC 308491	JWH #19	2297	141			7	T14N	R9W
A MC 308492	JWH #20	2297	143			7	T14N	R9W
A MC 308493	JWH #21	2297	145			18	T14N	R9W
A MC 308494	JWH #22	2297	147			18	T14N	R9W
A MC 308495	JWH #23	2297	149			18	T14N	R9W
A MC 308496	JWH #24	2297	151			18	T14N	R9W
A MC 308497	JWH #25	2297	153			18	T14N	R9W
A MC 308498	JWH #26	2297	155			18	T14N	R9W
A MC 308499	JWH #27	2297	157			18	T14N	R9W
A MC 308500	JWH #28	2297	159			18	T14N	R9W
A MC 308501	JWH #29	2298	320			13	T14N	R13W

ENTERED INTO COMPUTER

AUG 11 1999

RECEIVED
BUREAU OF LAND MANAGEMENT
PHOTOGRAPHY SECTION
AUG 11 1999

AUG 2 10 55 AM '99

RECEIVED
BUREAU OF LAND MANAGEMENT
AUG 11 199948
→

EXHIBIT A

Attached to and made a part of that certain letter dated the 30 of July, 1999, covering the following described unpatented mining claims and mill sites located in the Eureka Mining District, County of Yavapai, State of Arizona, to wit:

BLM SERIAL #	Claim Name	Original Recording		Amended Recording		Map Location Reference		
		Book	Page	Book	Page	Sec	Twshp	Rnge
A MC 308502	JWH #30	2298	322			13	T14N	R10W
A MC 308503	JWH #31	2298	324			18	T14N	R9W
A MC 308504	JWH #32	2298	326			18	T14N	R9W
A MC 308505	JWH #33	2298	328			18	T14N	R9W
A MC 308506	JWH #34	2298	330			18	T14N	R9W
A MC 308507	JWH #35	2298	332			18	T14N	R9W
A MC 308508	JWH #36	2298	334			18	T14N	R9W
A MC 308509	JWH #37	2298	336			18	T14N	R9W
A MC 308510	JWH #38	2298	338			13	T14N	R10W
A MC 308511	JWH #39	2298	340			13	T14N	R10W
A MC 308512	JWH #40	2298	342			13	T14N	R10W
A MC 308513	JWH #41	2298	344			18	T14N	R9W
A MC 308514	JWH #42	2298	346			18	T14N	R9W
A MC 308515	JWH #43	2298	348			18	T14N	R9W
A MC 308516	JWH #44	2298	350			18	T14N	R9W
A MC 308517	JWH #45	2298	352			18	T14N	R9W
A MC 308518	JWH #46	2298	354			18	T14N	R9W
A MC 308519	JWH #47	2298	356			18	T14N	R9W
A MC 308520	JWH #48	2298	358			18	T14N	R9W
A MC 308521	JWH #49	2298	360			13	T14N	R10W
A MC 308522	JWH #50	2298	362			13	T14N	R10W
A MC 308523	JWH #51	2298	364			18	T14N	R9W
A MC 308524	JWH #52	2298	366			18	T14N	R9W
A MC 308525	JWH #53	2298	368			18	T14N	R9W
A MC 308526	JWH #54	2298	370			18	T14N	R9W
A MC 308527	JWH #55	2298	372			18	T14N	R9W
A MC 308528	JWH #56	2298	374			18	T14N	R9W
A MC 308529	JWH #57	2298	376			18	T14N	R9W
A MC 308530	JWH #58	2298	378			18	T14N	R9W
A MC 308531	JWH #59	2298	380			18	T14N	R9W
A MC 308532	JWH #60	2298	382			19	T14N	R9W
A MC 308533	JWH #61	2298	384			19	T14N	R9W
A MC 308534	JWH #62	2298	386			19	T14N	R9W
A MC 308535	JWH #63	2298	388			19	T14N	R9W
A MC 308536	JWH #64	2298	390			19	T14N	R9W
A MC 308537	JWH #65	2298	392			19	T14N	R9W
A MC 308538	JWH #66	2298	394			19	T14N	R9W
A MC 308539	JWH #67	2298	396			19	T14N	R9W
A MC 308540	JWH #68	2298	398			19	T14N	R9W
A MC 308541	JWH #69	2298	400			24	T14N	R10W
A MC 308542	JWH #70	2298	402			24	T14N	R10W
A MC 308543	JWH #71	2298	404			24	T14N	R10W
A MC 308544	JWH #72	2298	406			24	T14N	R10W
A MC 308545	JWH #73	2298	408			24	T14N	R10W
A MC 308546	JWH #74	2298	410			24	T14N	R10W
A MC 308547	JWH #75	2298	412			24	T14N	R10W
A MC 308548	JWH #76	2298	414			24	T14N	R10W
A MC 308549	JWH #77	2298	416			24	T14N	R10W

ENTERED INTO COMPUTER

AUG 11 1999

RECEIVED
BUREAU OF
LAND MANAGEMENT
AUG 10 1999

AUG 2 10 55 AM '99

RECEIVED
BUREAU OF
LAND MANAGEMENT

48
SAM

EXHIBIT A

Attached to and made a part of that certain letter dated the 30 of July, 1999, covering the following described unpatented mining claims and mill sites located in the Eureka Mining District, County of Yavapai, State of Arizona, to wit:

BLM SERIAL #	Claim Name	Original Recording		Amended Recording		Map Location Reference		
		Book	Page	Book	Page	Sec	Twshp	Rnge
A MC 317120	LAW 1	2407	887			28	T15N	R10W
A MC 317121	LAW 2	2407	889			28	T15N	R10W
A MC 317122	LAW 3	2407	891			28	T15N	R10W
A MC 317123	LAW 4	2407	893			28	T15N	R10W
A MC 317124	LAW 5	2407	895			33	T15N	R10W
A MC 317125	LAW 6	2407	897			33	T15N	R10W
A MC 317126	LAW 7	2407	899			33	T15N	R10W
A MC 317127	LAW 8	2407	901			33	T15N	R10W
A MC 317128	LAW 9	2407	903			33	T15N	R10W
A MC 317129	LAW 10	2407	905			33	T15N	R10W
A MC 317130	LAW 11	2407	907			33	T15N	R10W
A MC 317131	LAW 12	2407	909			33	T15N	R10W
A MC 317132	LAW 13	2407	911			28	T15N	R10W
A MC 317133	LAW 14	2407	913			28	T15N	R10W
A MC 317134	LAW 15	2407	915			28	T15N	R10W
A MC 317135	LAW 16	2407	917			28	T15N	R10W
A MC 317136	LAW 17	2407	919			33	T15N	R10W
A MC 317137	LAW 18	2407	921			33	T15N	R10W
A MC 317138	LAW 19	2407	923			33	T15N	R10W
A MC 317139	LAW 20	2407	925			33	T15N	R10W
A MC 317140	LAW 21	2407	927			33	T15N	R10W
A MC 317141	LAW 22	2407	929			33	T15N	R10W
A MC 317142	LAW 23	2407	931			33	T15N	R10W
A MC 317143	LAW 24	2407	933			33	T15N	R10W
A MC 317144	LAW 25	2407	934			28	T15N	R10W
A MC 317145	LAW 26	2407	936			28	T15N	R10W
A MC 317146	LAW 27	2407	938			28	T15N	R10W
A MC 317147	LAW 28	2407	940			28	T15N	R10W
A MC 317148	LAW 29	2407	942			28	T15N	R10W
A MC 317149	LAW 30	2407	943			28	T15N	R10W
A MC 317150	LAW 31	2407	945			28	T15N	R10W
A MC 317151	LAW 32	2407	947			28	T15N	R10W
A MC 317152	LAW 33	2407	949			33	T15N	R10W
A MC 317153	LAW 34	2407	951			33	T15N	R10W
A MC 317154	LAW 35	2407	953			33	T15N	R10W
A MC 317155	LAW 36	2407	955			33	T15N	R10W
A MC 317156	LAW 37	2407	957			33	T15N	R10W
A MC 317157	LAW 38	2407	959			33	T15N	R10W
A MC 317158	LAW 39	2407	961			33	T15N	R10W
A MC 317159	LAW 40	2407	963			33	T15N	R10W
A MC 317160	LAW 41	2407	965			28	T15N	R10W
A MC 317161	LAW 42	2407	967			28	T15N	R10W
A MC 317162	LAW 43	2407	969			28	T15N	R10W
A MC 317163	LAW 44	2407	971			28	T15N	R10W
A MC 317164	LAW 45	2407	973			28	T15N	R10W
A MC 317165	LAW 46	2407	975			28	T15N	R10W
A MC 317166	LAW 47	2407	977			28	T15N	R10W
A MC 317167	LAW 48	2407	979			28	T15N	R10W

ENTERED INTO COMPUTER

AUG 11 1999

RECEIVED
BUREAU OF LAND MANAGEMENT
PHOENIX, ARIZONA

AUG 2 10 55 AM '99

RECEIVED
BUREAU OF LAND MANAGEMENT48
SAM

EXHIBIT A

Attached to and made a part of that certain letter dated the 30th of July, 1999, covering the following described unpatented mining claims and mill sites located in the Eureka Mining District, County of Yavapai, State of Arizona, to wit:

BLM SERIAL #	Claim Name	Original Recording		Amended Recording		Map Location Reference		
		Book	Page	Book	Page	Sec	Twshp	Rnge
A MC 317168	LAW 49	2407	981			33	T15N	R10W
A MC 317169	LAW 50	2407	983			33	T15N	R10W
A MC 317170	LAW 51	2407	985			33	T15N	R10W
A MC 317171	LAW 52	2407	987			33	T15N	R10W
A MC 317172	LAW 53	2407	989			33	T15N	R10W
A MC 317173	LAW 54	2407	991			33	T15N	R10W
A MC 317174	LAW 55	2407	993			33	T15N	R10W
A MC 317175	LAW 56	2407	995			33	T15N	R10W
A MC 317176	LAW 57	2407	997			28	T15N	R10W
A MC 317177	LAW 58	2407	999			28	T15N	R10W
A MC 317178	LAW 59	2408	1			28	T15N	R10W
A MC 317179	LAW 60	2408	3			28	T15N	R10W
A MC 317180	LAW 61	2408	5			28	T15N	R10W
A MC 317181	LAW 62	2408	7			28	T15N	R10W
A MC 317182	LAW 63	2408	9			28	T15N	R10W
A MC 317183	LAW 64	2408	11			28	T15N	R10W
A MC 317184	LAW 65	2408	13			33	T15N	R10W
A MC 317185	LAW 66	2408	15			33	T15N	R10W
A MC 317186	LAW 67	2408	17			33	T15N	R10W
A MC 317187	LAW 68	2408	19			33	T15N	R10W
A MC 317188	LAW 69	2408	21			33	T15N	R10W
A MC 317189	LAW 70	2408	23			33	T15N	R10W
A MC 317190	LAW 71	2408	25			33	T15N	R10W
A MC 317191	LAW 72	2408	27			33	T15N	R10W
A MC 317192	LAW 73	2408	29			28	T15N	R10W
A MC 317193	LAW 74	2408	31			28	T15N	R10W
A MC 317194	LAW 75	2408	35			28	T15N	R10W
A MC 317195	LAW 76	2408	37			28	T15N	R10W
A MC 317196	LAW 77	2408	39			28	T15N	R10W
A MC 317197	LAW 78	2408	41			28	T15N	R10W
A MC 317198	LAW 79	2408	43			28	T15N	R10W
A MC 317199	LAW 80	2408	45			33	T15N	R10W
A MC 317200	LAW 81	2408	47			33	T15N	R10W
A MC 317201	LAW 82	2408	49			33	T15N	R10W
A MC 317202	LAW 83	2408	51			33	T15N	R10W
A MC 317203	LAW 84	2408	53			33	T15N	R10W
A MC 317204	LAW 85	2408	55			33	T15N	R10W
A MC 317205	LAW 86	2408	57			33	T15N	R10W
A MC 317206	LAW 87	2408	59			33	T15N	R10W
A MC 317207	LAW 88	2408	61			28	T15N	R10W
A MC 317208	LAW 89	2408	63			28	T15N	R10W
A MC 317209	LAW 90	2408	65			28	T15N	R10W
A MC 317210	LAW 91	2408	67			28	T15N	R10W
A MC 317211	LAW 92	2408	69			28	T15N	R10W
A MC 317212	LAW 93	2408	71			28	T15N	R10W
A MC 317213	LAW 94	2408	73			28	T15N	R10W
A MC 317214	LAW 95	2408	75			28	T15N	R10W
A MC 317215	LAW 96	2408	75			28	T15N	R10W

ENTERED INTO COMPUTER

AUG 11 1999

AUG 2 10 56 AM '99

RECEIVED BUREAU OF LAND MANAGEMENT

43

EXHIBIT A

Attached to and made a part of that certain letter dated the 30 of July, 1999, covering the following described unpatented mining claims and mill sites located in the Eureka Mining District, County of Yavapai, State of Arizona, to wit:

BLM SERIAL #	Claim Name	Original Recording		Amended Recording		Map Location Reference		
		Book	Page	Book	Page	Sec	Twshp	Rnge
A MC 317216	LAW 97	2408	77			33	T15N	R10W
A MC 317217	LAW 98	2408	79			33	T15N	R10W
A MC 317218	LAW 99	2408	81			33	T15N	R10W
A MC 317219	LAW 100	2408	83			33	T15N	R10W
A MC 317220	LAW 101	2408	85			33	T15N	R10W
A MC 317221	LAW 102	2408	87			33	T15N	R10W
A MC 317222	LAW 103	2408	89			33	T15N	R10W
A MC 317223	LAW 104	2408	91			33	T15N	R10W
A MC 317224	LAW 105	2408	93			28	T15N	R10W
A MC 317225	LAW 106	2408	95			28	T15N	R10W
A MC 317226	LAW 107	2408	97			28	T15N	R10W
A MC 317227	LAW 108	2408	99			28	T15N	R10W
A MC 317228	LAW 109	2408	101			28	T15N	R10W
A MC 317229	LAW 110	2408	103			28	T15N	R10W
A MC 317230	LAW 111	2408	105			28	T15N	R10W
A MC 317231	LAW 112	2408	107			28	T15N	R10W
A MC 317232	LAW 113	2408	109			33	T15N	R10W
A MC 317233	LAW 114	2408	111			33	T15N	R10W
A MC 317234	LAW 115	2408	113			33	T15N	R10W
A MC 317235	LAW 116	2408	115			33	T15N	R10W
A MC 317236	LAW 117	2408	117			33	T15N	R10W
A MC 317237	LAW 118	2408	119			33	T15N	R10W
A MC 317238	LAW 119	2408	121			33	T15N	R10W
A MC 317239	LAW 120	2408	123			33	T15N	R10W
A MC 317240	LAW 121	2408	125			27	T15N	R10W
A MC 317241	LAW 122	2408	127			27	T15N	R10W
A MC 317242	LAW 123	2408	129			27	T15N	R10W
A MC 317243	LAW 124	2408	131			27	T15N	R10W
A MC 317244	LAW 125	2408	133			27	T15N	R10W
A MC 317245	LAW 126	2408	135			27	T15N	R10W
A MC 317246	LAW 127	2408	137			27	T15N	R10W
A MC 317247	LAW 128	2408	139			27	T15N	R10W
A MC 317248	LAW 129	2408	141			34	T15N	R10W
A MC 317249	LAW 130	2408	143			34	T15N	R10W
A MC 317250	LAW 131	2408	145			34	T15N	R10W
A MC 317251	LAW 132	2408	147			34	T15N	R10W
A MC 317252	LAW 133	2408	149			34	T15N	R10W
A MC 317253	LAW 134	2408	151			34	T15N	R10W
A MC 317254	LAW 135	2408	153			34	T15N	R10W
A MC 317255	LAW 136	2408	155			34	T15N	R10W
A MC 317256	LAW 137	2408	157			34	T15N	R10W
A MC 317257	LAW 138	2408	159			34	T15N	R10W
A MC 317258	LAW 139	2408	161			34	T15N	R10W
A MC 317259	LAW 140	2408	163			34	T15N	R10W
A MC 317260	LAW 141	2408	165			34	T15N	R10W
A MC 317261	LAW 142	2408	167			34	T15N	R10W
A MC 317262	LAW 143	2408	169			34	T15N	R10W
A MC 317263	LAW 144	2408	171			34	T15N	R10W

ENTERED INTO COMPUTER

AUG 11 1999

AUG 2 10 56 AM '99

RECEIVED
BUREAU OF
LAND MANAGEMENT
JULY 14 1999

48

EXHIBIT A

Attached to and made a part of that certain letter dated the 30 of July, 1999, covering the following described unpatented mining claims and mill sites located in the Eureka Mining District, County of Yavapai, State of Arizona, to wit:

BLM SERIAL #	Claim Name	Original Recording		Amended Recording		Map Location Reference		
		Book	Page	Book	Page	Sec	Twshp	Rnge
A MC 317268	LAW 149	2408	181			34	T15N	R10W
A MC 317269	LAW 150	2408	183			34	T15N	R10W
A MC 317270	LAW 151	2408	185			34	T15N	R10W
A MC 317271	LAW 152	2408	187			34	T15N	R10W
A MC 317276	LAW 157	2408	197			34	T15N	R10W
A MC 317277	LAW 158	2408	199			34	T15N	R10W
A MC 317278	LAW 159	2408	201			34	T15N	R10W
A MC 317279	LAW 160	2408	203			34	T15N	R10W
A MC 317284	LAW 165	2408	213			35	T15N	R10W
A MC 317285	LAW 166	2408	215			35	T15N	R10W
A MC 317286	LAW 167	2408	217			35	T15N	R10W
A MC 317287	LAW 168	2408	219			35	T15N	R10W
A MC 317292	LAW 173	2408	229			35	T15N	R10W
A MC 317293	LAW 174	2408	231			35	T15N	R10W
A MC 317294	LAW 175	2408	233			35	T15N	R10W
A MC 317295	LAW 176	2408	235			35	T15N	R10W
A MC 317296	LAW 177	2408	237			35	T15N	R10W
A MC 317297	LAW 178	2408	239			35	T15N	R10W
A MC 317298	LAW 179	2408	241			35	T15N	R10W
A MC 317299	LAW 180	2408	243			35	T15N	R10W
A MC 317300	LAW 181	2408	245			35	T15N	R10W
A MC 317301	LAW 182	2408	247			35	T15N	R10W
A MC 317302	LAW 183	2408	249			35	T15N	R10W
A MC 317303	LAW 184	2408	251			35	T15N	R10W
A MC 317304	LAW 185	2408	253			35	T15N	R10W
A MC 317305	LAW 186	2408	255			35	T15N	R10W
A MC 317306	LAW 187	2408	257			35	T15N	R10W
A MC 317307	LAW 188	2408	259			35	T15N	R10W
A MC 317308	LAW 189	2408	261			35	T15N	R10W
A MC 317309	LAW 190	2408	263			35	T15N	R10W
A MC 317310	LAW 191	2408	265			35	T15N	R10W
A MC 317311	LAW 192	2408	267			35	T15N	R10W
A MC 317312	LAW 193	2408	269			26	T15N	R10W
A MC 317313	LAW 194	2408	271			26	T15N	R10W
A MC 317314	LAW 195	2408	273			26	T15N	R10W
A MC 317315	LAW 196	2408	275			26	T15N	R10W
A MC 317316	LAW 197	2408	277			35	T15N	R10W
A MC 317317	LAW 198	2408	279			35	T15N	R10W
A MC 317318	LAW 199	2408	281			35	T15N	R10W
A MC 317319	LAW 200	2408	283			35	T15N	R10W
A MC 317320	LAW 201	2408	285			35	T15N	R10W
A MC 317321	LAW 202	2408	287			35	T15N	R10W
A MC 317322	LAW 203	2408	289			35	T15N	R10W
A MC 317323	LAW 204	2408	291			35	T15N	R10W
A MC 317324	LAW 205	2408	293			26	T15N	R10W
A MC 317325	LAW 206	2408	295			26	T15N	R10W
A MC 317326	LAW 207	2408	297			26	T15N	R10W
A MC 317327	LAW 208	2408	299			35	T15N	R10W

ENTERED INTO COMPUTER

AUG 11 1999

AUG 2 10 57 AM '99

RECEIVED
BUREAU OF
LAND MANAGEMENT48
LMM

EXHIBIT A

Attached to and made a part of that certain letter dated the 30 of July, 1999, covering the following described unpatented mining claims and mill sites located in the Eureka Mining District, County of Yavapai, State of Arizona, to wit:

BLM SERIAL #	Claim Name	Original Recording		Amended Recording		Map Location Reference		
		Book	Page	Book	Page	Sec	Twshp	Rnge
A MC 317328	LAW 209	2408	301			35	T15N	R10W
A MC 317329	LAW 210	2408	303			35	T15N	R10W
A MC 317330	LAW 211	2408	305			35	T15N	R10W
A MC 317331	LAW 212	2408	307			35	T15N	R10W
A MC 317332	LAW 213	2408	309			35	T15N	R10W
A MC 317333	LAW 214	2408	311			35	T15N	R10W
A MC 317334	LAW 215	2408	313			35	T15N	R10W
A MC 317335	LAW 216	2408	315			26	T15N	R10W
A MC 317336	LAW 217	2408	317			26	T15N	R10W
A MC 317337	LAW 218	2408	319			26	T15N	R10W
A MC 317338	LAW 219	2408	321			26	T15N	R10W
A MC 317339	LAW 220	2408	323			35	T15N	R10W
A MC 317340	LAW 221	2408	325			35	T15N	R10W
A MC 317341	LAW 222	2408	327			35	T15N	R10W
A MC 317342	LAW 223	2408	329			35	T15N	R10W
A MC 317343	LAW 224	2408	331			35	T15N	R10W
A MC 317344	LAW 225	2408	333			35	T15N	R10W
A MC 317345	LAW 226	2408	335			35	T15N	R10W
A MC 317346	LAW 227	2408	337			35	T15N	R10W
A MC 317347	LAW 228	2408	339			26	T15N	R10W
A MC 317348	LAW 229	2408	341			26	T15N	R10W
A MC 317349	LAW 230	2408	343			26	T15N	R10W
A MC 317350	LAW 231	2408	345			26	T15N	R10W
A MC 317351	LAW 232	2408	347			26	T15N	R10W
A MC 317352	LAW 233	2408	349			35	T15N	R10W
A MC 317353	LAW 234	2408	351			35	T15N	R10W
A MC 317354	LAW 235	2408	353			35	T15N	R10W
A MC 317355	LAW 236	2408	355			35	T15N	R10W
A MC 317356	LAW 237	2408	357			35	T15N	R10W
A MC 317357	LAW 238	2408	359			35	T15N	R10W
A MC 317358	LAW 239	2408	361			35	T15N	R10W
A MC 317359	LAW 240	2408	363			35	T15N	R10W
A MC 31840	RS 129	1185	243			34	T15N	R10W
A MC 31841	RS 130	1185	245			34	T15N	R10W
A MC 31842	RS 131	1185	247			34	T15N	R10W
A MC 31843	RS 132	1185	249			34	T15N	R10W
A MC 31844	RS 133	1185	251			34	T15N	R10W
A MC 31845	RS 134	1185	253			34	T15N	R10W
A MC 31846	RS 135	1185	255			34	T15N	R10W
A MC 31847	RS 136	1185	257			34	T15N	R10W
A MC 31856	RS 145	1185	275			34	T15N	R10W
A MC 31857	RS 146	1185	277			34	T15N	R10W
A MC 31858	RS 147	1185	279			34	T15N	R10W
A MC 31859	RS 148	1185	281			34	T15N	R10W
A MC 31860	RS 149	1185	283			34	T15N	R10W
A MC 31861	RS 150	1185	285			34	T15N	R10W
A MC 31862	RS 151	1185	287			34	T15N	R10W
A MC 31863	RS 152	1185	289			34	T15N	R10W

ENTERED INTO COMPUTER

AUG 11 1999

AUG 2 10 57 AM '99

RECEIVED
BUREAU OF
LAND MANAGEMENT

AS SENT

EXHIBIT A

Attached to and made a part of that certain letter dated the 30 of July, 1999, covering the following described unpatented mining claims and mill sites located in the Eureka Mining District, County of Yavapai, State of Arizona, to wit:

BLM SERIAL #	Claim Name	Original Recording		Amended Recording		Map Location Reference		
		Book	Page	Book	Page	Sec	Twshp	Rnge
A MC 31872	RS 165	1185	307			34	T15N	R10W
A MC 31873	RS 166	1185	309			34	T15N	R10W
A MC 31874	RS 167	1185	311			34	T15N	R10W
A MC 31875	RS 168	1185	313			34	T15N	R10W
A MC 31884	RS 181	1185	331			34	T15N	R10W
A MC 31885	RS 182	1185	333			34	T15N	R10W
A MC 31886	RS 183	1185	335			34	T15N	R10W
A MC 31887	RS 184	1185	337			34	T15N	R10W
A MC 31896	RS 197	1185	355			34	T15N	R10W
A MC 31897	RS 198	1185	357			34	T15N	R10W
A MC 31898	RS 199	1185	359			34	T15N	R10W
A MC 31899	RS 200	1185	361			34	T15N	R10W
A MC 31900	RS 213	1185	363			34	T15N	R10W
A MC 31901	RS 214	1185	365			34	T15N	R10W
A MC 31902	RS 215	1185	367			34	T15N	R10W
A MC 31903	RS 216	1185	369			34	T15N	R10W
A MC 322631	JWH 80	2494	611			7	T14N	R9W
A MC 322632	JWH 81	2494	613			7	T14N	R9W
A MC 322633	JWH 82	2494	615			7	T14N	R9W
A MC 322634	JWH 83	2494	617			7	T14N	R9W
A MC 38690	DEER NO. 3	580	730			12	T14N	R10W
A MC 38691	DEER NO. 4	580	731			12	T14N	R10W
A MC 38692	DEER NO. 5	580	732			12	T14N	R10W
A MC 38693	DEER NO. 6	580	733			12	T14N	R10W
A MC 38694	DEER NO. 7A	1202	282			12	T14N	R10W
A MC 38695	DEER NO. 8A	1202	284			12	T14N	R10W
A MC 38696	DEER NO. 9	580	881			12	T14N	R10W
A MC 38708	DEER #21	669	962			12	T14N	R10W
A MC 38709	DEER # 22	669	963			12	T14N	R10W
A MC 38710	DEER # 23	669	964			12	T14N	R10W
A MC 38711	DEER # 24	669	965			12	T14N	R10W
A MC 38712	DEER # 25	669	966			12	T14N	R10W
A MC 38713	DEER # 26	669	967			12	T14N	R10W
A MC 38714	DEER#27	669	968			12	T14N	R10W
A MC 38715	DEER # 28	669	969			13	T14N	R10W
A MC 38716	DEER # 29	669	970			13	T14N	R10W
A MC 38717	DEER # 30	669	971			12	T14N	R10W
A MC 38718	DEER # 31	669	972			12	T14N	R10W
A MC 38719	DEER # 32	669	973			12	T14N	R10W
A MC 38720	DEER # 33	669	974			12	T14N	R10W
A MC 38721	DEER # 34	669	975			13	T14N	R10W
A MC 38722	DEER # 35	669	976			13	T14N	R10W
A MC 38723	DEER # 36	669	977			13	T14N	R10W
A MC 38724	DEER # 37	669	978			13	T14N	R10W
A MC 38725	DEER # 38	669	979			12	T14N	R10W
A MC 38726	DEER # 39	669	980			12	T14N	R10W
A MC 38727	DEER # 40	669	981			12	T14N	R10W
A MC 38728	DEER # 41	669	982			12	T14N	R10W

ENTERED INTO COMPUTER

AUG 11 1999

RECEIVED
BUREAU OF LAND MANAGEMENT
U.S. DEPARTMENT OF THE INTERIOR

AUG 2 10 57 AM '99

RECEIVED
BUREAU OF LAND MANAGEMENT
U.S. DEPARTMENT OF THE INTERIOR48
sam

EXHIBIT A

Attached to and made a part of that certain letter dated the 30 of July, 1999, covering the following described unpatented mining claims and mill sites located in the Eureka Mining District, County of Yavapai, State of Arizona, to wit:

BLM SERIAL #	Claim Name	Original Recording		Amended Recording		Map Location Reference		
		Book	Page	Book	Page	Sec	Twshp	Rnge
A MC 38729	DEER # 42	669	983			13	T14N	R10W
A MC 38730	DEER # 43	669	984			13	T14N	R10W
A MC 38731	DEER # 44	669	985			13	T14N	R10W
A MC 38732	DEER # 45	669	986			13	T14N	R10W
A MC 38733	DEER # 46	669	987			13	T14N	R10W
A MC 38734	DEER # 47	669	988			13	T14N	R10W
A MC 38735	DEER # 48	669	989			11	T14N	R10W
A MC 38736	DEER # 49	669	990			11	T14N	R10W
A MC 38737	DEER # 50	669	991			14	T14N	R10W
A MC 38738	DEER # 51	669	992			14	T14N	R10W
A MC 38739	DEER # 52	669	993			14	T14N	R10W
A MC 38740	DEER # 53 (RELOCATION)	695	390			13	T14N	R10W
A MC 38741	DEER # 54	669	995			14	T14N	R10W
A MC 38742	DEER # 55	669	996			14	T14N	R10W
A MC 38743	DEER # 56	669	997			14	T14N	R10W
A MC 38744	DEER # 57	669	998			14	T14N	R10W
A MC 38745	DEER # 58	669	999			14	T14N	R10W
A MC 38746	DEER # 59	670	001			14	T14N	R10W
A MC 38747	DEER # 60 (RELOCATION)	695	391			14	T14N	R10W
A MC 38748	DEER # 61	670	003			14	T14N	R10W
A MC 38749	DEER #62	670	004			14	T14N	R10W
A MC 38750	DEER # 63	670	005			14	T14N	R10W
A MC 38751	DEER # 64	670	006			14	T14N	R10W
A MC 38767	DEER #81	938	474			12	T14N	R10W
A MC 38768	DEER #82	938	475			12	T14N	R10W
A MC 38769	DEER #83	938	476			12	T14N	R10W
A MC 38770	DEER #84	938	477			12	T14N	R10W
A MC 61004	BONANZA	156	243	1385	655	7	T14N	R9W
A MC 61005	POLARIS	156	247	1385	653	8	T14N	R9W
A MC 62882	KEYNOTE	108	189			20	T14N	R9W
A MC 62883	MOON ANCHOR	076	374			19	T14N	R9W
A MC 62884	BIRD EYE	076	375			20	T14N	R9W
						19	T14N	R9W
A MC 62885	LONGVIEW	050	191	071	025	30	T14N	R9W
A MC 62886	NINO	017	007					
A MC 62887	QUEEN EXTENSION #1	004	538			20	T14N	R9W
A MC 62888	BRUCE #1	608	348			19	T14N	R9W
A MC 62889	BRUCE #3	608	350			19	T14N	R9W
A MC 62890	R & R #2	608	345			18	T14N	R9W
A MC 62891	JOS #5	576	129			19	T14N	R9W
A MC 62892	JOS #6	576	130			19	T14N	R9W
A MC 62893	CYPRUS NO 1	005	483	025	589	20	T14N	R9W
A MC 62894	CYPRUS NO 2	005	484	025	590	20	T14N	R9W
A MC 62895	CYPRUS NO 3	005	485	025	591	20	T14N	R9W
A MC 62896	CYPRUS NO. 4	013	022	049	525	20	T14N	R9W
A MC 62897	CYPRUS NO. 5	013	023	049	526	17	T14N	R9W
A MC 62898	CYPRUS NO 6	013	024	049	527	20	T14N	R9W
A MC 62899	CYPRUS #7	049	528			19	T14N	R9W

ENTERED INTO COMPUTER

AUG 11 1999

RECEIVED
BUREAU OF LAND MANAGEMENT
SOUTH WEST REGION
PHOENIX, ARIZONA

RECEIVED
BUREAU OF LAND MANAGEMENT
SOUTH WEST REGION
PHOENIX, ARIZONA

RECEIVED
BUREAU OF LAND MANAGEMENT
SOUTH WEST REGION
PHOENIX, ARIZONA

47
SAM

EXHIBIT A

Attached to and made a part of that certain letter dated the 30 of July, 1999, covering the following described unpatented mining claims and mill sites located in the Eureka Mining District, County of Yavapai, State of Arizona, to wit:

BLM SERIAL #	Claim Name	Original Recording		Amended Recording		Map Location Reference		
		Book	Page	Book	Page	Sec	Twshp	Rnge
A MC 62900	CYPRUS #8	049	529			19	T14N	R9W
A MC 62901	CYPRUS #9	049	530			19	T14N	R9W
A MC 62902	CYPRUS #10	049	531			19	T14N	R9W
A MC 62903	CYPRUS #11	049	532			19	T14N	R9W
A MC 62904	CYPRUS #12	049	533			19	T14N	R9W
A MC 62905	CYPRUS #13	049	534			19	T14N	R9W
A MC 62906	CYPRUS # 14	071	024			20	T14N	R9W
A MC 62907	CYPRUS #15	162	190			18	T14N	R9W
A MC 62908	L. & W.	015	227			19	T14N	R9W
A MC 62909	L. & W. NO.3	015	230			19	T14N	R9W
A MC 62910	L. & W. NO. 4	015	231			19	T14N	R9W
A MC 62911	L. & W. NO. 5	015	232			19	T14N	R9W
A MC 62912	BETA NO. 1	013	546			19	T14N	R9W
A MC 62913	BETA NO. 2	013	547	025	588	19	T14N	R9W
A MC 62914	BETA NO. 3	013	548			19	T14N	R9W
A MC 62915	PLYMOUTH	131	046			17	T14N	R9W
A MC 62916	PLYMOUTH EXTENSION	156	246			20	T14N	R9W
A MC 62917	VALENCIA	156	248			17	T14N	R9W
A MC 63176	OCTARON	144	367			14	T14N	R10W
A MC 63177	OCTARON NO. 1	144	368			14	T14N	R10W
A MC 63178	RED MT. COPPER NO 1	358	215			14	T14N	R10W
A MC 63179	RED MT. COPPER NO 2	358	216			14	T14N	R10W
A MC 63180	RED MT. COPPER NO 3	358	217			14	T14N	R10W
A MC 63181	RED MT. COPPER NO 4	358	218			14	T14N	R10W
A MC 63182	RED MT. COPPER NO 5	358	219			14	T14N	R10W
A MC 63183	RED MT. COPPER NO 6	358	220			14	T14N	R10W
A MC 63184	RED MT. COPPER NO 7	358	221			14	T14N	R10W
A MC 63185	RED MT. COPPER NO 8	358	222			14	T14N	R10W
A MC 63186	RED MT. COPPER NO 9	358	223			23	T14N	R10W
A MC 63187	COPPER-RIDGE NO 1	358	206			14	T14N	R10W
A MC 63188	COPPER-RIDGE NO 2	358	207			15	T14N	R10W
A MC 63189	COPPER-RIDGE NO 3	358	208			15	T14N	R10W
A MC 63190	COPPER RIDGE NO 4	358	209			14	T14N	R10W
A MC 63191	COPPER RIDGE NO 5	358	210			15	T14N	R10W
A MC 63192	COPPER RIDGE NO 6	358	211			22	T14N	R10W
A MC 63193	COPPER RIDGE NO 7	358	212			22	T14N	R10W
A MC 63194	COPPER RIDGE NO 8	358	213			22	T14N	R10W
A MC 63195	COPPER RIDGE NO 9	358	214			22	T14N	R10W
A MC 63196	ISO #1	563	346			14	T14N	R10W
A MC 63197	ISO #2	563	347			15	T14N	R10W
A MC 63198	ISO #3	563	348			15	T14N	R10W
A MC 63199	ISO #4	563	349			15	T14N	R10W
A MC 63200	ISO #5	563	350			15	T14N	R10W
A MC 63201	ISO #6	563	351			15	T14N	R10W
A MC 63202	ISO #7	563	352			23	T14N	R10W
A MC 63203	ISO #8	563	353			23	T14N	R10W
A MC 63204	ISO #9	563	354			23	T14N	R10W
A MC 63205	ISO #10	563	355			22	T14N	R10W

ENTERED INTO COMPUTER

AUG 11 1999

RECEIVED
BUREAU OF
LAND MANAGEMENT
AUG 11 1999

AUG 2 10 54 AM '99

RECEIVED
BUREAU OF
LAND MANAGEMENT

48

EXHIBIT A

Attached to and made a part of that certain letter dated the 30 of July, 1999, covering the following described unpatented mining claims and mill sites located in the Eureka Mining District, County of Yavapai, State of Arizona, to wit:

BLM SERIAL #	Claim Name	Original Recording		Amended Recording		Map Location Reference		
		Book	Page	Book	Page	Sec	Twshp	Rnge
A MC 63206	ISO #11	563	356			22	T14N	R10W
A MC 63207	ISO #12	563	357			22	T14N	R10W
A MC 63208	ISO #13	563	358			15	T14N	R10W
A MC 63209	ISO #14	563	359			22	T14N	R10W
A MC 63210	ISO #15	568	502			15	T14N	R10W
A MC 63211	ISO #16	568	503			15	T14N	R10W
A MC 63216	OTO 3	1237	073			9	T14N	R9W
A MC 63217	RJ 16A	1237	075			9	T14N	R9W
A MC 63222	DAKOTA #25	445	270			9	T14N	R9W
A MC 63223	DAKOTA #26	445	271			9	T14N	R9W
A MC 63224	JLM 7	1230	879			8	T14N	R9W
A MC 63225	JLM 8	1230	881			8	T14N	R9W
A MC 63226	JLM 9	1230	883			8	T14N	R9W
A MC 63227	JLM 10	1230	885			8	T14N	R9W
A MC 63228	JLM 11	1230	887			8	T14N	R9W
A MC 63229	JLM 12	1230	889			8	T14N	R9W
A MC 63232	JLM 15	1230	895			8	T14N	R9W
A MC 63233	JLM 16	1230	897			8	T14N	R9W
A MC 63234	JLM 17	1230	899			8	T14N	R9W
A MC 63235	JLM 18	1230	901			8	T14N	R9W
A MC 63236	CY-1 (AMENDED)	905	225	1230	903	8	T14N	R9W
A MC 63237	CY-2 (AMENDED)	905	225	1230	905	8	T14N	R9W
A MC 63238	CY-28	1230	911			8	T14N	R9W
A MC 63239	CY-27	1230	909			8	T14N	R9W
A MC 63240	CY-26	1230	907			8	T14N	R9W
A MC 63241	RJ 25 (AMENDED)	1230	913			8	T14N	R9W
A MC 63245	GEO # 93	554	915			8	T14N	R9W
A MC 63246	GEO. # 94	554	915			8	T14N	R9W
A MC 63248	DAKOTA #23	445	268			8	T14N	R9W
A MC 63249	CY-6	905	230			8	T14N	R9W
A MC 63250	CY-7	905	231			8	T14N	R9W
A MC 63251	CY-8	905	232			8	T14N	R9W
A MC 63252	CY-9	905	233			8	T14N	R9W
A MC 63253	CY-10	905	234			8	T14N	R9W
A MC 63254	CY-11	905	235			8	T14N	R9W
A MC 63255	CY-12	905	236			8	T14N	R9W
A MC 79981	R & R #1	608	344			19	T14N	R9W
A MC 79982	R & R #3	608	346			18	T14N	R9W
A MC 79983	R & R #4	608	347			19	T14N	R9W
A MC 79984	BRUCE #2	608	349			19	T14N	R9W
A MC 79985	JOS #1	576	125			19	T14N	R9W
A MC 79986	JOS #2	576	126			19	T14N	R9W
A MC 79987	JOS #3	576	127			19	T14N	R9W
A MC 79988	JOS #4	576	128			19	T14N	R9W
A MC 79989	COMBINE NO. 2	511	463			18	T14N	R9W
A MC 79990	L. & W. NO. 1	015	228			19	T14N	R9W
A MC 79991	L. & W. NO. 2	015	229			19	T14N	R9W
A MC 79992	L. & W. NO. 6	015	233			19	T14N	R9W

ENTERED INTO COMPUTER

AUG 11 1999

RECEIVED
BUREAU OF LAND MANAGEMENT
PHOENIX, ARIZONA

AUG 2 10 57 AM '99

RECEIVED
BUREAU OF LAND MANAGEMENT

48

EXHIBIT A

Attached to and made a part of that certain letter dated the 30 of July, 1999, covering the following described unpatented mining claims and mill sites located in the Eureka Mining District, County of Yavapai, State of Arizona, to wit:

BLM SERIAL #	Claim Name	Original Recording		Amended Recording		Map Location Reference		
		Book	Page	Book	Page	Sec	Twshp	Rnge
A MC 79993	L. & W. FRACTION	015	226	761	182	19	T14N	R9W
A MC 79994	POSSIBILITIES NO. 1	015	225			19	T14N	R9W
Total Number of Claims :		577	✓					

ENTERED INTO COMPUTER
AUG 11 1999 *L*

RECEIVED
BUREAU OF LAND MANAGEMENT
U.S. DEPARTMENT OF THE INTERIOR
PHOENIX, ARIZONA

AUG 2 10 57 AM '99

RECEIVED
BUREAU OF LAND MANAGEMENT
U.S. DEPARTMENT OF THE INTERIOR
PHOENIX, ARIZONA



**CYPYRUS AMAX
MINERALS COMPANY**

CHECK NO.: 0315842

CHECK DATE: 07/23/1999

SUPPLIER NO.: 10088

As payment agent for and on behalf of:

INVOICE NUMBER	INVOICE DATE	PURCHASE ORDER	COMPANY	TELEPHONE NUMBER	GROSS AMOUNT	DISCOUNT AMOUNT	NET AMOUNT
LAMS001884	07/23/1999	CMX-100832	CYPRUS BAGDAD COPPER	303-643-5315	57,700.00	.00	57,700.00

FEE TO RETAIN/MAINTAIN 577 UNPAT.
CLAIMS & MILL SITES KNOWN AS THE
PONDEROSA ET AL LOCATED IN YAVAPAI
COUNTY, AZ (BAGDAD)

48.00 +
48.00 +
48.00 +
48.00 +
48.00 +
48.00 +
48.00 +
48.00 +
48.00 +
48.00 +
47.00 +
48.00 +
48.00 +
2.00 +
577.00 *

577.00 x
100.00 =
57,700.00

Aug 2 10 57 AM '99

CHECK TOTAL


DETACH BEFORE CASHING

57,700.00

.00

57,700.00

Page: 1 of 1



Form 1370-2-41
(March 1984)

UNITED STATES
DEPARTMENT OF THE INTERIOR
BUREAU OF LAND MANAGEMENT

RECEIPT AND ACCOUNTING ADVICE

NO. 2480565 04

SM/AZ

08/03/99

Subject: CLAIM MAINTENANCE FEES 2000 (577) ✓

2 1 13

57,700.00

Applicant:

CYPRUS AMAX MINERALS CO
9100 E MINERAL CIR
BOX 3299
ENGLEWOOD, CO 80155-3299

SAME - CK 102315842

Remitter: 303-643-5000

Assignor:

LEASE MANAGEMENT DATA NEW UPDATE PAYMENT

ORIGINAL SERIAL NO.	ASG.	TYPE	ST.	CTY.	FUND SYMBOL	ACRES/UNITS	RATE
GMC 131683, ET AL							

AMOUNT	ANV. DATE	EXP. DATE	BILL CYC.	S/C	DISTRICT	NEXT BILL	MISC. DATA	U of M	ACTUAL UNITS

ASSIGNMENT SERIAL NO.	ASG.	TYPE	ST.	CTY.	FUND SYMBOL	ACRES/UNITS	RATE

AMOUNT	ANV. DATE	EXP. DATE	BILL CYC.	S/C	DISTRICT	NEXT BILL	MISC. DATA	U of M	ACTUAL UNITS

APPLY REMITTANCE

ACTION	FUND SYMBOL	CTY.	AMOUNT
FILING FEE			
RENTAL			
UNEARNED			
REFUND			
TOTAL			
AMOUNT DUE			

Remarks:

BY: 8/4/99

DATE:

- Lease in Escrow?
- KGS?
- Auto Escalates?
- Auto Renew?

- Of Interest?
- Operating Rights?
- Operator
- Bond Filed?

FOR MMS USE ONLY

BILLEE	FOREST REFUGE
NUMBER	
OCS SECTION	
CODE	



**CYPRUS AMAX
MINERALS COMPANY**

Cyprus Amax Minerals Company
9100 East Mineral Circle 61004-
Post Office Box 3299 62882-
Englewood, Colorado 80155-3299
(303) 643-5000 63137-

31840-
38688-

308466- 79981-
317120- 131683-
322631- 159947-
19355-
305764-

CERTIFIED MAIL, RETURN RECEIPT REQUESTED

July 28, 1998

U.S. Department of the Interior
Bureau of Land Management
222 N. Central Avenue
Phoenix, Arizona 85004-2203

RECEIVED
BUREAU OF
LAND MANAGEMENT
JUL 31 7 41 AM '98
ARIZONA
STATE OFFICE
PHOENIX, ARIZONA

**Maintenance Fees for Unpatented Mining Claims
Cyprus Bagdad Copper Corporation**

Gentlemen:

Pursuant to 43 CFR § 3833.1-5, as amended, Cyprus Bagdad Copper Corporation desires to retain/maintain the 577 unpatented mining claims and mill sites which are listed on the attached Exhibit "A". Also, enclosed is our check in the amount of \$57,700.00 (\$100.00 per claim) to cover the required maintenance fees necessary to retain/maintain the claims through the period ending 12:00 noon on September 1, 1999.

Please acknowledge receipt by dating and signing where indicated below and return one (1) copy of this letter, together with a date and time stamped copy of Exhibit "A", to my attention at the above letterhead address.

Should you have any questions, please contact me at (303) 643-5832. Thank you for your assistance.

Yours truly,

Alice L. Evans
Land Administrator

Enclosures

M. Middleton, Cyprus Bagdad

RECEIVED & ACKNOWLEDGED THIS _____ DAY OF _____, 1998.

BY: _____

TITLE: _____

377-2060

EXHIBIT A

Attached to and made a part of that certain letter dated the 28 of July, 1998, covering the following described unpatented mining claims and mill sites located in the Eureka Mining District, County of Yavapai, State of Arizona, to wit:

BLM SERIAL #	Claim Name	Original Recording		Amended Recording		Map Location Reference		
		Book	Page	Book	Page	Sec	Twshp	Rnge
A MC 131683	PONDEROSA	1385	650			7	T14N	R9W
A MC 159967	BM 1	1441	332			26	T15N	R10W
A MC 159968	BM 2	1441	334			26	T15N	R10W
A MC 19371	RJ 17	1110	696			9	T14N	R9W
A MC 19374	RJ 20	1110	699			9	T14N	R9W
A MC 19375	RJ 21	1110	700			9	T14N	R9W
A MC 305766	BEV 1	2265	277			9	T14N	R9W
A MC 305767	BEV 2	2265	279			9	T14N	R9W
A MC 305768	BEV 3	2265	281			9	T14N	R9W
A MC 305769	BEV 4	2265	283			9	T14N	R9W
A MC 305770	BEV 5	2265	285			9	T14N	R9W
A MC 305771	BEV 6	2265	287			9	T14N	R9W
A MC 305772	BEV 7	2265	289			9	T14N	R9W
A MC 305773	BEV 8	2265	291			9	T14N	R9W
A MC 305774	BEV 9	2265	293			9	T14N	R9W
A MC 305775	BEV 10	2265	295			9	T14N	R9W
A MC 305776	BEV 11	2265	297			9	T14N	R9W
A MC 305777	BEV 12	2265	299			9	T14N	R9W
A MC 305778	BEV 13	2265	301			9	T14N	R9W
A MC 305779	BEV 14	2265	303			9	T14N	R9W
A MC 305780	BEV 15	2265	305			9	T14N	R9W
A MC 305781	BEV 16	2265	307			9	T14N	R9W
A MC 305782	BEV 17	2265	309			9	T14N	R9W
A MC 305783	BEV 18	2265	311			9	T14N	R9W
A MC 305784	BEV 19	2265	313			9	T14N	R9W
A MC 305785	BEV 20	2265	315			9	T14N	R9W
A MC 305786	BEV 21	2265	317			9	T14	R9W
A MC 305787	BEV 22	2265	319			9	T14N	R9W
A MC 305788	BEV 23	2265	321			9	T14N	R9W
A MC 305789	BEV 24	2265	323			9	T14N	R9W
A MC 305790	BEV 25	2265	325			9	T14N	R9W
A MC 305791	BEV 26	2265	327			9	T14N	R9W
A MC 305792	BEV 27	2265	329			9	T14N	R9W
A MC 305793	BEV 28	2265	331			9	T14N	R9W
A MC 305794	BEV 29	2265	333			9	T14N	R9W
A MC 305795	BEV 30	2265	335			9	T14N	R9W
A MC 305796	BEV 31	2265	337			9	T14N	R9W
A MC 305797	BEV 32	2265	339			9	T14N	R9W
A MC 305798	BEV 33	2265	341			9	T14N	R9W
A MC 305799	BEV 34	2265	343			9	T14N	R9W
A MC 305800	BEV 35	2265	345			9	T14N	R9W
A MC 305801	BEV 36	2265	347			9	T14N	R9W
A MC 305802	BEV 37	2265	349			9	T14N	R9W
A MC 305803	BEV 38	2265	351			9	T14N	R9W
A MC 305804	BEV 39	2265	353			9	T14N	R9W
A MC 305805	BEV 40	2265	355			9	T14N	R9W
A MC 305806	BEV 41	2265	357			9	T14N	R9W
A MC 305807	BEV 42	2265	359			9	T14N	R9W

VERIFIED
AUG 5 1998

PHOENIX, ARIZONA
STATE OFFICE
RECEIVED

JUL 31 1998

LAND MANAGEMENT
EUREKA DISTRICT
RECEIVED

ENTERED IN COMPUTER

8/4/98

EXHIBIT A

Attached to and made a part of that certain letter dated the 28 of July, 1998, covering the following described unpatented mining claims and mill sites located in the Eureka Mining District, County of Yavapai, State of Arizona, to wit:

BLM SERIAL #	Claim Name	Original Recording		Amended Recording		Map Location Reference		
		Book	Page	Book	Page	Sec	Twshp	Rnge
A MC 305808	BEV 43	2265	361			9	T14N	R9W
A MC 305809	BEV 44	2265	363			9	T14N	R9W
A MC 305810	BEV 45	2265	365			9	T14N	R9W
A MC 305811	BEV 46	2265	367			9	T14N	R9W
A MC 305812	BEV 47	2265	369			9	T14N	R9W
A MC 305813	BEV 48	2265	371			9	T14N	R9W
A MC 305814	BEV 49	2265	373			9	T14N	R9W
A MC 305815	BEV 50	2265	375			9	T14N	R9W
A MC 305816	BEV 51	2265	377			9	T14N	R9W
A MC 305817	BEV 52	2265	379			9	T14N	R9W
A MC 305818	BEV 53	2265	381			9	T14N	R9W
A MC 305819	BEV 54	2265	383			9	T14N	R9W
A MC 308466	FSM #1	2297	161			20	T14N	R9W
A MC 308467	FSM #2	2297	163			20	T14N	R9W
A MC 308468	FSM #3	2297	165			20	T14N	R9W
A MC 308469	FSM #4	2297	167			20	T14N	R9W
A MC 308470	FSM #5	2297	169			20	T14N	R9W
A MC 308471	FSM #6	2297	171			20	T14N	R9W
A MC 308472	FSM #7	2297	173			20	T14N	R9W
A MC 308473	JWH #1	2297	105			7	T14N	R9W
A MC 308474	JWH #2	2297	107			7	T14N	R9W
A MC 308475	JWH #3	2297	109			7	T14N	R9W
A MC 308476	JWH #4	2297	111			7	T14N	R9W
A MC 308477	JWH #5	2297	113			7	T14N	R9W
A MC 308478	JWH #6	2297	115			7	T14N	R9W
A MC 308479	JWH #7	2297	117			7	T14N	R9W
A MC 308480	JWH #8	2297	119			7	T14N	R9W
A MC 308481	JWH #9	2297	121			7	T14N	R9W
A MC 308482	JWH #10	2297	123			7	T14N	R9W
A MC 308483	JWH #11	2297	125			7	T14N	R9W
A MC 308484	JWH #12	2297	127			7	T14N	R9W
A MC 308485	JWH #13	2297	129			7	T14N	R9W
A MC 308486	JWH #14	2297	131			7	T14N	R9W
A MC 308487	JWH #15	2297	133			7	T14N	R9W
A MC 308488	JWH #16	2297	135			7	T14N	R9W
A MC 308489	JWH #17	2297	137			7	T14N	R9W
A MC 308490	JWH #18	2297	139			7	T14N	R9W
A MC 308491	JWH #19	2297	141			7	T14N	R9W
A MC 308492	JWH #20	2297	143			7	T14N	R9W
A MC 308493	JWH #21	2297	145			18	T14N	R9W
A MC 308494	JWH #22	2297	147			18	T14N	R9W
A MC 308495	JWH #23	2297	149			18	T14N	R9W
A MC 308496	JWH #24	2297	151			18	T14N	R9W
A MC 308497	JWH #25	2297	153			18	T14N	R9W
A MC 308498	JWH #26	2297	155			18	T14N	R9W
A MC 308499	JWH #27	2297	157			18	T14N	R9W
A MC 308500	JWH #28	2297	159			18	T14N	R9W
A MC 308501	JWH #29	2298	320			13	T14N	R10W

VERIFIED

AUG 5 1998

ARIZONA
STATE OFFICE
PHOENIX, ARIZONA

JUL 31 4 41 PM '98

LAND MANAGEMENT
BUREAU OF
RECORDS

ENTERED IN COMPUTER

8/4/98 L

EXHIBIT A

Attached to and made a part of that certain letter dated the 28 of July, 1998, covering the following described unpatented mining claims and mill sites located in the Eureka Mining District, County of Yavapai, State of Arizona, to wit:

BLM SERIAL #	Claim Name	Original Recording		Amended Recording		Map Location Reference		
		Book	Page	Book	Page	Sec	Twshp	Rnge
A MC 308502	JWH #30	2298	322			13	T14N	R10W
A MC 308503	JWH #31	2298	324			18	T14N	R9W
A MC 308504	JWH #32	2298	326			18	T14N	R9W
A MC 308505	JWH #33	2298	328			18	T14N	R9W
A MC 308506	JWH #34	2298	330			18	T14N	R9W
A MC 308507	JWH #35	2298	332			18	T14N	R9W
A MC 308508	JWH #36	2298	334			18	T14N	R9W
A MC 308509	JWH #37	2298	336			18	T14N	R9W
A MC 308510	JWH #38	2298	338			13	T14N	R10W
A MC 308511	JWH #39	2298	340			13	T14N	R10W
A MC 308512	JWH #40	2298	342			13	T14N	R10W
A MC 308513	JWH #41	2298	344			18	T14N	R9W
A MC 308514	JWH #42	2298	346			18	T14N	R9W
A MC 308515	JWH #43	2298	348			18	T14N	R9W
A MC 308516	JWH #44	2298	350			18	T14N	R9W
A MC 308517	JWH #45	2298	352			18	T14N	R9W
A MC 308518	JWH #46	2298	354			18	T14N	R9W
A MC 308519	JWH #47	2298	356			18	T14N	R9W
A MC 308520	JWH #48	2298	358			18	T14N	R9W
A MC 308521	JWH #49	2298	360			13	T14N	R10W
A MC 308522	JWH #50	2298	362			13	T14N	R10W
A MC 308523	JWH #51	2298	364			18	T14N	R9W
A MC 308524	JWH #52	2298	366			18	T14N	R9W
A MC 308525	JWH #53	2298	368			18	T14N	R9W
A MC 308526	JWH #54	2298	370			18	T14N	R9W
A MC 308527	JWH #55	2298	372			18	T14N	R9W
A MC 308528	JWH #56	2298	374			18	T14N	R9W
A MC 308529	JWH #57	2298	376			18	T14N	R9W
A MC 308530	JWH #58	2298	378			18	T14N	R9W
A MC 308531	JWH #59	2298	380			18	T14N	R9W
A MC 308532	JWH #60	2298	382			19	T14N	R9W
A MC 308533	JWH #61	2298	384			19	T14N	R9W
A MC 308534	JWH #62	2298	386			19	T14N	R9W
A MC 308535	JWH #63	2298	388			19	T14N	R9W
A MC 308536	JWH #64	2298	390			19	T14N	R9W
A MC 308537	JWH #65	2298	392			19	T14N	R9W
A MC 308538	JWH #66	2298	394			19	T14N	R9W
A MC 308539	JWH #67	2298	396			19	T14N	R9W
A MC 308540	JWH #68	2298	398			19	T14N	R9W
A MC 308541	JWH #69	2298	400			24	T14N	R10W
A MC 308542	JWH #70	2298	402			24	T14N	R10W
A MC 308543	JWH #71	2298	404			24	T14N	R10W
A MC 308544	JWH #72	2298	406			24	T14N	R10W
A MC 308545	JWH #73	2298	408			24	T14N	R10W
A MC 308546	JWH #74	2298	410			24	T14N	R10W
A MC 308547	JWH #75	2298	412			24	T14N	R10W
A MC 308548	JWH #76	2298	414			24	T14N	R10W
A MC 308549	JWH #77	2298	416			24	T14N	R10W

ARIZONA
STATE OFFICE
PHOENIX, ARIZONA

JUL 31 7 41 AM '98

BUREAU OF
LAND MANAGEMENT

VERIFIED

AUG 5 1998

ENTERED IN COMPUTER

8/4/98

18

EXHIBIT A

Attached to and made a part of that certain letter dated the 28 of July, 1998, covering the following described unpatented mining claims and mill sites located in the Eureka Mining District, County of Yavapai, State of Arizona, to wit:

BLM SERIAL #	Claim Name	Original Recording		Amended Recording		Map Location Reference		
		Book	Page	Book	Page	Sec	Twshp	Rnge
A MC 317120	LAW 1	2407	887			28	T15N	R10W
A MC 317121	LAW 2	2407	889			28	T15N	R10W
A MC 317122	LAW 3	2407	891			28	T15N	R10W
A MC 317123	LAW 4	2407	893			28	T15N	R10W
A MC 317124	LAW 5	2407	895			33	T15N	R10W
A MC 317125	LAW 6	2407	897			33	T15N	R10W
A MC 317126	LAW 7	2407	899			33	T15N	R10W
A MC 317127	LAW 8	2407	901			33	T15N	R10W
A MC 317128	LAW 9	2407	903			33	T15N	R10W
A MC 317129	LAW 10	2407	905			33	T15N	R10W
A MC 317130	LAW 11	2407	907			33	T15N	R10W
A MC 317131	LAW 12	2407	909			33	T15N	R10W
A MC 317132	LAW 13	2407	911			28	T15N	R10W
A MC 317133	LAW 14	2407	913			28	T15N	R10W
A MC 317134	LAW 15	2407	915			28	T15N	R10W
A MC 317135	LAW 16	2407	917			28	T15N	R10W
A MC 317136	LAW 17	2407	919			33	T15N	R10W
A MC 317137	LAW 18	2407	921			33	T15N	R10W
A MC 317138	LAW 19	2407	923			33	T15N	R10W
A MC 317139	LAW 20	2407	925			33	T15N	R10W
A MC 317140	LAW 21	2407	927			33	T15N	R10W
A MC 317141	LAW 22	2407	929			33	T15N	R10W
A MC 317142	LAW 23	2407	931			33	T15N	R10W
A MC 317143	LAW 24	2407	933			33	T15N	R10W
A MC 317144	LAW 25	2407	934			28	T15N	R10W
A MC 317145	LAW 26	2407	936			28	T15N	R10W
A MC 317146	LAW 27	2407	938			28	T15N	R10W
A MC 317147	LAW 28	2407	940			28	T15N	R10W
A MC 317148	LAW 29	2407	942			28	T15N	R10W
A MC 317149	LAW 30	2407	943			28	T15N	R10W
A MC 317150	LAW 31	2407	945			28	T15N	R10W
A MC 317151	LAW 32	2407	947			28	T15N	R10W
A MC 317152	LAW 33	2407	949			33	T15N	R10W
A MC 317153	LAW 34	2407	951			33	T15N	R10W
A MC 317154	LAW 35	2407	953			33	T15N	R10W
A MC 317155	LAW 36	2407	955			33	T15N	R10W
A MC 317156	LAW 37	2407	957			33	T15N	R10W
A MC 317157	LAW 38	2407	959			33	T15N	R10W
A MC 317158	LAW 39	2407	961			33	T15N	R10W
A MC 317159	LAW 40	2407	963			33	T15N	R10W
A MC 317160	LAW 41	2407	965			28	T15N	R10W
A MC 317161	LAW 42	2407	967			28	T15N	R10W
A MC 317162	LAW 43	2407	969			28	T15N	R10W
A MC 317163	LAW 44	2407	971			28	T15N	R10W
A MC 317164	LAW 45	2407	973			28	T15N	R10W
A MC 317165	LAW 46	2407	975			28	T15N	R10W
A MC 317166	LAW 47	2407	977			28	T15N	R10W
A MC 317167	LAW 48	2407	979			28	T15N	R10W

VERIFIED

AUG 5

1998

ARIZONA
STATE OFFICE
PHOENIX, ARIZONA

JUL 31 7 44 AM '98

BUREAU OF
LAND MANAGEMENT
PHOENIX, ARIZONA

ENTERED BY COMPUTER

8/4/98

EXHIBIT A

Attached to and made a part of that certain letter dated the 28 of July, 1998, covering the following described unpatented mining claims and mill sites located in the Eureka Mining District, County of Yavapai, State of Arizona, to wit:

BLM SERIAL #	Claim Name	Original Recording		Amended Recording		Map Location Reference		
		Book	Page	Book	Page	Sec	Twshp	Rnge
A MC 317168	LAW 49	2407	981			33	T15N	R10W
A MC 317169	LAW 50	2407	983			33	T15N	R10W
A MC 317170	LAW 51	2407	985			33	T15N	R10W
A MC 317171	LAW 52	2407	987			33	T15N	R10W
A MC 317172	LAW 53	2407	989			33	T15N	R10W
A MC 317173	LAW 54	2407	991			33	T15N	R10W
A MC 317174	LAW 55	2407	993			33	T15N	R10W
A MC 317175	LAW 56	2407	995			33	T15N	R10W
A MC 317176	LAW 57	2407	997			28	T15N	R10W
A MC 317177	LAW 58	2407	999			28	T15N	R10W
A MC 317178	LAW 59	2408	1			28	T15N	R10W
A MC 317179	LAW 60	2408	3			28	T15N	R10W
A MC 317180	LAW 61	2408	5			28	T15N	R10W
A MC 317181	LAW 62	2408	7			28	T15N	R10W
A MC 317182	LAW 63	2408	9			28	T15N	R10W
A MC 317183	LAW 64	2408	11			28	T15N	R10W
A MC 317184	LAW 65	2408	13			33	T15N	R10W
A MC 317185	LAW 66	2408	15			33	T15N	R10W
A MC 317186	LAW 67	2408	17			33	T15N	R10W
A MC 317187	LAW 68	2408	19			33	T15N	R10W
A MC 317188	LAW 69	2408	21			33	T15N	R10W
A MC 317189	LAW 70	2408	23			33	T15N	R10W
A MC 317190	LAW 71	2408	25			33	T15N	R10W
A MC 317191	LAW 72	2408	27			33	T15N	R10W
A MC 317192	LAW 73	2408	29			28	T15N	R10W
A MC 317193	LAW 74	2408	31			28	T15N	R10W
A MC 317194	LAW 75	2408	33			28	T15N	R10W
A MC 317195	LAW 76	2408	35			28	T15N	R10W
A MC 317196	LAW 77	2408	37			28	T15N	R10W
A MC 317197	LAW 78	2408	39			28	T15N	R10W
A MC 317198	LAW 79	2408	41			28	T15N	R10W
A MC 317199	LAW 80	2408	43			28	T15N	R10W
A MC 317200	LAW 81	2408	45			33	T15N	R10W
A MC 317201	LAW 82	2408	47			33	T15N	R10W
A MC 317202	LAW 83	2408	49			33	T15N	R10W
A MC 317203	LAW 84	2408	51			33	T15N	R10W
A MC 317204	LAW 85	2408	53			33	T15N	R10W
A MC 317205	LAW 86	2408	55			33	T15N	R10W
A MC 317206	LAW 87	2408	57			33	T15N	R10W
A MC 317207	LAW 88	2408	59			33	T15N	R10W
A MC 317208	LAW 89	2408	61			28	T15N	R10W
A MC 317209	LAW 90	2408	63			28	T15N	R10W
A MC 317210	LAW 91	2408	65			28	T15N	R10W
A MC 317211	LAW 92	2408	67			28	T15N	R10W
A MC 317212	LAW 93	2408	69			28	T15N	R10W
A MC 317213	LAW 94	2408	71			28	T15N	R10W
A MC 317214	LAW 95	2408	73			28	T15N	R10W
A MC 317215	LAW 96	2408	75			28	T15N	R10W

VERIFIED
AUG 5 1998
[Signature]

ENTERED IN COMPUTER
8/4/98 [Signature]

RECORDED
STATE OF ARIZONA
YAVAPAI COUNTY

JUL 31 7 41 AM '98

RECORDED
YAVAPAI COUNTY
STATE OF ARIZONA

EXHIBIT A

Attached to and made a part of that certain letter dated the 28 of July, 1998, covering the following described unpatented mining claims and mill sites located in the Eureka Mining District, County of Yavapai, State of Arizona, to wit:

BLM SERIAL #	Claim Name	Original Recording		Amended Recording		Map Location Reference		
		Book	Page	Book	Page	Sec	Twshp	Rnge
A MC 317216	LAW 97	2408	77			33	T15N	R10W
A MC 317217	LAW 98	2408	79			33	T15N	R10W
A MC 317218	LAW 99	2408	81			33	T15N	R10W
A MC 317219	LAW 100	2408	83			33	T15N	R10W
A MC 317220	LAW 101	2408	85			33	T15N	R10W
A MC 317221	LAW 102	2408	87			33	T15N	R10W
A MC 317222	LAW 103	2408	89			33	T15N	R10W
A MC 317223	LAW 104	2408	91			33	T15N	R10W
A MC 317224	LAW 105	2408	93			28	T15N	R10W
A MC 317225	LAW 106	2408	95			28	T15N	R10W
A MC 317226	LAW 107	2408	97			28	T15N	R10W
A MC 317227	LAW 108	2408	99			28	T15N	R10W
A MC 317228	LAW 109	2408	101			28	T15N	R10W
A MC 317229	LAW 110	2408	103			28	T15N	R10W
A MC 317230	LAW 111	2408	105			28	T15N	R10W
A MC 317231	LAW 112	2408	107			28	T15N	R10W
A MC 317232	LAW 113	2408	109			33	T15N	R10W
A MC 317233	LAW 114	2408	111			33	T15N	R10W
A MC 317234	LAW 115	2408	113			33	T15N	R10W
A MC 317235	LAW 116	2408	115			33	T15N	R10W
A MC 317236	LAW 117	2408	117			33	T15N	R10W
A MC 317237	LAW 118	2408	119			33	T15N	R10W
A MC 317238	LAW 119	2408	121			33	T15N	R10W
A MC 317239	LAW 120	2408	123			33	T15N	R10W
A MC 317240	LAW 121	2408	125			27	T15N	R10W
A MC 317241	LAW 122	2408	127			27	T15N	R10W
A MC 317242	LAW 123	2408	129			27	T15N	R10W
A MC 317243	LAW 124	2408	131			27	T15N	R10W
A MC 317244	LAW 125	2408	133			27	T15N	R10W
A MC 317245	LAW 126	2408	135			27	T15N	R10W
A MC 317246	LAW 127	2408	137			27	T15N	R10W
A MC 317247	LAW 128	2408	139			27	T15N	R10W
A MC 317248	LAW 129	2408	141			34	T15N	R10W
A MC 317249	LAW 130	2408	143			34	T15N	R10W
A MC 317250	LAW 131	2408	145			34	T15N	R10W
A MC 317251	LAW 132	2408	147			34	T15N	R10W
A MC 317252	LAW 133	2408	149			34	T15N	R10W
A MC 317253	LAW 134	2408	151			34	T15N	R10W
A MC 317254	LAW 135	2408	153			34	T15N	R10W
A MC 317255	LAW 136	2408	155			34	T15N	R10W
A MC 317256	LAW 137	2408	157			34	T15N	R10W
A MC 317257	LAW 138	2408	159			34	T15N	R10W
A MC 317258	LAW 139	2408	161			34	T15N	R10W
A MC 317259	LAW 140	2408	163			34	T15N	R10W
A MC 317260	LAW 141	2408	165			34	T15N	R10W
A MC 317261	LAW 142	2408	167			34	T15N	R10W
A MC 317262	LAW 143	2408	169			34	T15N	R10W
A MC 317263	LAW 144	2408	171			34	T15N	R10W

ARIZONA
 STATE OFFICE
 PHOENIX, ARIZONA

JUL 31 1998

BUREAU OF LAND MANAGEMENT

ENTERED IN COMPUTER

8/4/98

VERIFIED

AUG 5 1998

48

EXHIBIT A

Attached to and made a part of that certain letter dated the 28 of July, 1998, covering the following described unpatented mining claims and mill sites located in the Eureka Mining District, County of Yavapai, State of Arizona, to wit:

BLM SERIAL #	Claim Name	Original Recording		Amended Recording		Map Location Reference		
		Book	Page	Book	Page	Sec	Twshp	Rnge
A MC 317268	LAW 149	2408	181			34	T15N	R10W
A MC 317269	LAW 150	2408	183			34	T15N	R10W
A MC 317270	LAW 151	2408	185			34	T15N	R10W
A MC 317271	LAW 152	2408	187			34	T15N	R10W
A MC 317276	LAW 157	2408	197			34	T15N	R10W
A MC 317277	LAW 158	2408	199			34	T15N	R10W
A MC 317278	LAW 159	2408	201			34	T15N	R10W
A MC 317279	LAW 160	2408	203			34	T15N	R10W
A MC 317284	LAW 165	2408	213			35	T15N	R10W
A MC 317285	LAW 166	2408	215			35	T15N	R10W
A MC 317286	LAW 167	2408	217			35	T15N	R10W
A MC 317287	LAW 168	2408	219			35	T15N	R10W
A MC 317292	LAW 173	2408	229			35	T15N	R10W
A MC 317293	LAW 174	2408	231			35	T15N	R10W
A MC 317294	LAW 175	2408	233			35	T15N	R10W
A MC 317295	LAW 176	2408	235			35	T15N	R10W
A MC 317296	LAW 177	2408	237			35	T15N	R10W
A MC 317297	LAW 178	2408	239			35	T15N	R10W
A MC 317298	LAW 179	2408	241			35	T15N	R10W
A MC 317299	LAW 180	2408	243			35	T15N	R10W
A MC 317300	LAW 181	2408	245			35	T15N	R10W
A MC 317301	LAW 182	2408	247			35	T15N	R10W
A MC 317302	LAW 183	2408	249			35	T15N	R10W
A MC 317303	LAW 184	2408	251			35	T15N	R10W
A MC 317304	LAW 185	2408	253			35	T15N	R10W
A MC 317305	LAW 186	2408	255			35	T15N	R10W
A MC 317306	LAW 187	2408	257			35	T15N	R10W
A MC 317307	LAW 188	2408	259			35	T15N	R10W
A MC 317308	LAW 189	2408	261			35	T15N	R10W
A MC 317309	LAW 190	2408	263			35	T15N	R10W
A MC 317310	LAW 191	2408	265			35	T15N	R10W
A MC 317311	LAW 192	2408	267			35	T15N	R10W
A MC 317312	LAW 193	2408	269			26	T15N	R10W
A MC 317313	LAW 194	2408	271			26	T15N	R10W
A MC 317314	LAW 195	2408	273			26	T15N	R10W
A MC 317315	LAW 196	2408	275			26	T15N	R10W
A MC 317316	LAW 197	2408	277			35	T15N	R10W
A MC 317317	LAW 198	2408	279			35	T15N	R10W
A MC 317318	LAW 199	2408	281			35	T15N	R10W
A MC 317319	LAW 200	2408	283			35	T15N	R10W
A MC 317320	LAW 201	2408	285			35	T15N	R10W
A MC 317321	LAW 202	2408	287			35	T15N	R10W
A MC 317322	LAW 203	2408	289			35	T15N	R10W
A MC 317323	LAW 204	2408	291			35	T15N	R10W
A MC 317324	LAW 205	2408	293			26	T15N	R10W
A MC 317325	LAW 206	2408	295			26	T15N	R10W
A MC 317326	LAW 207	2408	297			26	T15N	R10W
A MC 317327	LAW 208	2408	299			35	T15N	R10W

ARIZONA
STATE OFFICE
PHOENIX, ARIZONA

JUL 31 7 41 AM '98

BUREAU OF
LAND MANAGEMENT

ENTERED IN COMPUTER

VERIFIED

AUG 5 1998

jm

814198 L

EXHIBIT A

Attached to and made a part of that certain letter dated the 28 of July, 1998, covering the following described unpatented mining claims and mill sites located in the Eureka Mining District, County of Yavapai, State of Arizona, to wit:

BLM SERIAL #	Claim Name	Original Recording		Amended Recording		Map Location Reference		
		Book	Page	Book	Page	Sec	Twshp	Rnge
A MC 317328	LAW 209	2408	301			35	T15N	R10W
A MC 317329	LAW 210	2408	303			35	T15N	R10W
A MC 317330	LAW 211	2408	305			35	T15N	R10W
A MC 317331	LAW 212	2408	307			35	T15N	R10W
A MC 317332	LAW 213	2408	309			35	T15N	R10W
A MC 317333	LAW 214	2408	311			35	T15N	R10W
A MC 317334	LAW 215	2408	313			35	T15N	R10W
A MC 317335	LAW 216	2408	315			26	T15N	R10W
A MC 317336	LAW 217	2408	317			26	T15N	R10W
A MC 317337	LAW 218	2408	319			26	T15N	R10W
A MC 317338	LAW 219	2408	321			26	T15N	R10W
A MC 317339	LAW 220	2408	323			35	T15N	R10W
A MC 317340	LAW 221	2408	325			35	T15N	R10W
A MC 317341	LAW 222	2408	327			35	T15N	R10W
A MC 317342	LAW 223	2408	329			35	T15N	R10W
A MC 317343	LAW 224	2408	331			35	T15N	R10W
A MC 317344	LAW 225	2408	333			35	T15N	R10W
A MC 317345	LAW 226	2408	335			35	T15N	R10W
A MC 317346	LAW 227	2408	337			35	T15N	R10W
A MC 317347	LAW 228	2408	339			26	T15N	R10W
A MC 317348	LAW 229	2408	341			26	T15N	R10W
A MC 317349	LAW 230	2408	343			26	T15N	R10W
A MC 317350	LAW 231	2408	345			26	T15N	R10W
A MC 317351	LAW 232	2408	347			26	T15N	R10W
A MC 317352	LAW 233	2408	349			35	T15N	R10W
A MC 317353	LAW 234	2408	351			35	T15N	R10W
A MC 317354	LAW 235	2408	353			35	T15N	R10W
A MC 317355	LAW 236	2408	355			35	T15N	R10W
A MC 317356	LAW 237	2408	357			35	T15N	R10W
A MC 317357	LAW 238	2408	359			35	T15N	R10W
A MC 317358	LAW 239	2408	361			35	T15N	R10W
A MC 317359	LAW 240	2408	363			35	T15N	R10W
A MC 31840	RS 129	1185	243			34	T15N	R10W
A MC 31841	RS 130	1185	245			34	T15N	R10W
A MC 31842	RS 131	1185	247			34	T15N	R10W
A MC 31843	RS 132	1185	249			34	T15N	R10W
A MC 31844	RS 133	1185	251			34	T15N	R10W
A MC 31845	RS 134	1185	253			34	T15N	R10W
A MC 31846	RS 135	1185	255			34	T15N	R10W
A MC 31847	RS 136	1185	257			34	T15N	R10W
A MC 31856	RS 145	1185	275			34	T15N	R10W
A MC 31857	RS 146	1185	276			34	T15N	R10W
A MC 31858	RS 147	1185	279			34	T15N	R10W
A MC 31859	RS 148	1185	281			34	T15N	R10W
A MC 31860	RS 149	1185	283			34	T15N	R10W
A MC 31861	RS 150	1185	285			34	T15N	R10W
A MC 31862	RS 151	1185	287			34	T15N	R10W
A MC 31863	RS 152	1185	289			34	T15N	R10W

VERIFIED

AUG 5 1998

ENTERED IN COMPUTER

ARIZONA
STATE OFFICE
PHOENIX, ARIZONA

JUL 31 7 42 AM '98

BUREAU OF LAND MANAGEMENT

8/4/98

EXHIBIT A

Attached to and made a part of that certain letter dated the 28 of July, 1998, covering the following described unpatented mining claims and mill sites located in the Eureka Mining District, County of Yavapai, State of Arizona, to wit:

BLM SERIAL #	Claim Name	Original Recording		Amended Recording		Map Location Reference		
		Book	Page	Book	Page	Sec	Twshp	Rnge
A MC 31872	RS 165	1185	307			34	T15N	R10W
A MC 31873	RS 166	1185	309			34	T15N	R10W
A MC 31874	RS 167	1185	311			34	T15N	R10W
A MC 31875	RS 168	1185	313			34	T15N	R10W
A MC 31884	RS 181	1185	331			34	T15N	R10W
A MC 31885	RS 182	1185	333			34	T15N	R10W
A MC 31886	RS 183	1185	335			34	T15N	R10W
A MC 31887	RS 184	1185	337			34	T15N	R10W
A MC 31896	RS 197	1185	355			34	T15N	R10W
A MC 31897	RS 198	1185	357			34	T15N	R10W
A MC 31898	RS 199	1185	359			34	T15N	R10W
A MC 31899	RS 200	1185	361			34	T15N	R10W
A MC 31900	RS 213	1185	363			34	T15N	R10W
A MC 31901	RS 214	1185	365			34	T15N	R10W
A MC 31902	RS 215	1185	367			34	T15N	R10W
A MC 31903	RS 216	1185	369			34	T15N	R10W
A MC 322631	JWH 80	2494	611			7	T14N	R9W
A MC 322632	JWH 81	2494	613			7	T14N	R9W
A MC 322633	JWH 82	2494	615			7	T14N	R9W
A MC 322634	JWH 83	2494	617			7	T14N	R9W
A MC 38690	DEER NO. 3	580	730			12	T14N	R10W
A MC 38691	DEER NO. 4	580	731			12	T14N	R10W
A MC 38692	DEER NO. 5	580	732			12	T14N	R10W
A MC 38693	DEER NO. 6	580	733			12	T14N	R10W
A MC 38694	DEER NO. 7A	1202	282			12	T14N	R10W
A MC 38695	DEER NO. 8A	1202	284			12	T14N	R10W
A MC 38696	DEER NO. 9	580	881			12	T14N	R10W
A MC 38708	DEER #21	669	962			12	T14N	R10W
A MC 38709	DEER # 22	669	963			12	T14N	R10W
A MC 38710	DEER # 23	669	964			12	T14N	R10W
A MC 38711	DEER # 24	669	965			12	T14N	R10W
A MC 38712	DEER # 25	669	966			12	T14N	R10W
A MC 38713	DEER # 26	669	967			12	T14N	R10W
A MC 38714	DEER#27	669	968			12	T14N	R10W
A MC 38715	DEER # 28	669	969			13	T14N	R10W
A MC 38716	DEER # 29	669	970			13	T14N	R10W
A MC 38717	DEER # 30	669	971			12	T14N	R10W
A MC 38718	DEER # 31	669	972			12	T14N	R10W
A MC 38719	DEER # 32	669	973			12	T14N	R10W
A MC 38720	DEER # 33	669	974			12	T14N	R10W
A MC 38721	DEER # 34	669	975			13	T14N	R10W
A MC 38722	DEER # 35	669	976			13	T14N	R10W
A MC 38723	DEER # 36	669	977			13	T14N	R10W
A MC 38724	DEER # 37	669	978			13	T14N	R10W
A MC 38725	DEER # 38	669	979			12	T14N	R10W
A MC 38726	DEER # 39	669	980			12	T14N	R10W
A MC 38727	DEER # 40	669	981			12	T14N	R10W
A MC 38728	DEER # 41	669	982			12	T14N	R10W

VERIFIED

AUG 5 1998

ARIZONA
STATE OFFICE
PHOENIX, ARIZONA

JUL 31 1998

LAND MANAGEMENT
BUREAU OF
MINING REFORMATION

8/4/98 L

EXHIBIT A

Attached to and made a part of that certain letter dated the 28 of July, 1998, covering the following described unpatented mining claims and mill sites located in the Eureka Mining District, County of Yavapai, State of Arizona, to wit:

BLM SERIAL #	Claim Name	Original Recording		Amended Recording		Map Location Reference		
		Book	Page	Book	Page	Sec	Twshp	Rnge
A MC 38729	DEER # 42	669	983			13	T14N	R10W
A MC 38730	DEER # 43	669	984			13	T14N	R10W
A MC 38731	DEER # 44	669	985			13	T14N	R10W
A MC 38732	DEER # 45	669	986			13	T14N	R10W
A MC 38733	DEER # 46	669	987			13	T14N	R10W
A MC 38734	DEER # 47	669	988			13	T14N	R10W
A MC 38735	DEER # 48	669	989			11	T14N	R10W
A MC 38736	DEER # 49	669	990			11	T14N	R10W
A MC 38737	DEER # 50	669	991			14	T14N	R10W
A MC 38738	DEER # 51	669	992			14	T14N	R10W
A MC 38739	DEER # 52	669	993			14	T14N	R10W
A MC 38740	DEER # 53 (RELOCATION)	695	390			13	T14N	R10W
A MC 38741	DEER # 54	669	995			14	T14N	R10W
A MC 38742	DEER # 55	669	996			14	T14N	R10W
A MC 38743	DEER # 56	669	997			14	T14N	R10W
A MC 38744	DEER # 57	669	998			14	T14N	R10W
A MC 38745	DEER # 58	669	999			14	T14N	R10W
A MC 38746	DEER # 59	670	001			14	T14N	R10W
A MC 38747	DEER # 60 (RELOCATION)	695	391			14	T14N	R10W
A MC 38748	DEER # 61	670	003			14	T14N	R10W
A MC 38749	DEER #62	670	004			14	T14N	R10W
A MC 38750	DEER # 63	670	005			14	T14N	R10W
A MC 38751	DEER # 64	670	006			14	T14N	R10W
A MC 38767	DEER #81	938	474			12	T14N	R10W
A MC 38768	DEER #82	938	475			12	T14N	R10W
A MC 38769	DEER #83	938	476			12	T14N	R10W
A MC 38770	DEER #84	938	477			12	T14N	R10W
A MC 61004	BONANZA	156	243	1385	655	7	T14N	R9W
A MC 61005	POLARIS	156	247	1385	653	8	T14N	R9W
A MC 62882	KEYNOTE	108	189			20	T14N	R9W
A MC 62883	MOON ANCHOR	076	374			19	T14N	R9W
A MC 62884	BIRD EYE	076	375			20	T14N	R9W
						19	T14N	R9W
A MC 62885	LONGVIEW	050	191	071	025	30	T14N	R9W
A MC 62886	NINO	017	007					
A MC 62887	QUEEN EXTENSION #1	004	538			20	T14N	R9W
A MC 62888	BRUCE #1	608	348			19	T14N	R9W
A MC 62889	BRUCE #3	608	350			19	T14N	R9W
A MC 62890	R & R #2	608	345			18	T14N	R9W
A MC 62891	JOS #5	576	129			19	T14N	R9W
A MC 62892	JOS #6	76	130			19	T14N	R9W
A MC 62893	CYPRUS NO 1	005	483	025	589	20	T14N	R9W
A MC 62894	CYPRUS NO 2	005	484	025	590	20	T14N	R9W
A MC 62895	CYPRUS NO 3	005	485	025	591	20	T14N	R9W
A MC 62896	CYPRUS NO. 4	013	022	049	525	20	T14N	R9W
A MC 62897	CYPRUS NO. 5	013	023	049	526	17	T14N	R9W
A MC 62898	CYPRUS NO 6	013	024	049	527	20	T14N	R9W
A MC 62899	CYPRUS #7	049	528			19	T14N	R9W

VERIFIED

AUG 5 1998

ENTERED IN COMPUTER

8/4/98 Z

EXHIBIT A

Attached to and made a part of that certain letter dated the 28 of July, 1998, covering the following described unpatented mining claims and mill sites located in the Eureka Mining District, County of Yavapai, State of Arizona, to wit:

BLM SERIAL #	Claim Name	Original Recording		Amended Recording		Map Location Reference		
		Book	Page	Book	Page	Sec	Twshp	Rnge
A MC 62900	CYPRUS #8	049	529			19	T14N	R9W
A MC 62901	CYPRUS #9	049	530			19	T14N	R9W
A MC 62902	CYPRUS #10	049	531			19	T14N	R9W
A MC 62903	CYPRUS #11	049	532			19	T14N	R9W
A MC 62904	CYPRUS #12	049	533			19	T14N	R9W
A MC 62905	CYPRUS #13	049	534			19	T14N	R9W
A MC 62906	CYPRUS # 14	071	024			20	T14N	R9W
A MC 62907	CYPRUS #15	162	190			18	T14N	R9W
A MC 62908	L. & W.	015	227			19	T14N	R9W
A MC 62909	L. & W. NO.3	015	230			19	T14N	R9W
A MC 62910	L. & W. NO. 4	015	231			19	T14N	R9W
A MC 62911	L. & W. NO. 5	015	232			19	T14N	R9W
A MC 62912	BETA NO. 1	013	546			19	T14N	R9W
A MC 62913	BETA NO. 2	013	547	025	588	19	T14N	R9W
A MC 62914	BETA NO. 3	0 3	548			19	T14N	R9W
A MC 62915	PLYMOUTH	1J1	046			17	T14N	R9W
A MC 62916	PLYMOUTH EXTENSION	156	246			20	T14N	R9W
A MC 62917.	VALENCIA	1 36	248			17	T14N	R9W
A MC 63176.	OCTAROON	1 14	367			14	T14N	R10W
A MC 63177	OCTAROON NO. 1	144	368			14	T14N	R10W
A MC 63178	RED MT. COPPER NO 1	3 38	215			14	T14N	R10W
A MC 63179	RED MT. COPPER NO 2	3 38	216			14	T14N	R10W
A MC 63180	RED MT. COPPER NO 3	358	217			14	T14N	R10W
A MC 63181	RED MT. COPPER NO 4	3 38	218			14	T14N	R10W
A MC 63182	RED MT. COPPER NO 5	3 38	219			14	T14N	R10W
A MC 63183	RED MT. COPPER NO 6	358	220			14	T14N	R10W
A MC 63184	RED MT. COPPER NO 7	358	221			14	T14N	R10W
A MC 63185	RED MT. COPPER NO 8	358	222			14	T14N	R10W
A MC 63186	RED MT. COPPER NO 9	358	223			23	T14N	R10W
A MC 63187	COPPER-RIDGE NO 1	358	206			14	T14N	R10W
A MC 63188	COPPER-RIDGE NO 2	358	207			15	T14N	R10W
A MC 63189	COPPER-RIDGE NO 3	358	208			15	T14N	R10W
A MC 63190	COPPER RIDGE NO 4	358	209			14	T14N	R10W
A MC 63191	COPPER RIDGE NO 5	358	210			15	T14N	R10W
A MC 63192	COPPER RIDGE NO 6	358	211			22	T14N	R10W
A MC 63193	COPPER RIDGE NO 7	358	212			22	T14N	R10W
A MC 63194	COPPER RIDGE NO 8	358	213			22	T14N	R10W
A MC 63195	COPPER RIDGE NO 9	358	214			22	T14N	R10W
A MC 63196	ISO #1	563	346			14	T14N	R10W
A MC 63197	ISO #2	563	347			15	T14N	R10W
A MC 63198	ISO #3	563	348			15	T14N	R10W
A MC 63199	ISO #4	563	349			15	T14N	R10W
A MC 63200	ISO #5	563	350			15	T14N	R10W
A MC 63201	ISO #6	563	351			15	T14N	R10W
A MC 63202	ISO #7	563	352			23	T14N	R10W
A MC 63203	ISO #8	563	353			23	T14N	R10W
A MC 63204	ISO #9	563	354			23	T14N	R10W
A MC 63205	ISO #10	563	355			22	T14N	R10W

VERIFIED

AUG 5 1998

RECEIVED
BUREAU OF
LAND MANAGEMENT
PHOENIX, ARIZONA
JUL 31 7 42 AM '98ENTERED IN
8/4/98

EXHIBIT A

Attached to and made a part of that certain letter dated the 28 of July, 1998, covering the following described unpatented mining claims and mill sites located in the Eureka Mining District, County of Yavapai, State of Arizona, to wit:

BLM SERIAL #	Claim Name	Original Recording		Amended Recording		Map Location Reference		
		Book	Page	Book	Page	Sec	Twshp	Rnge
A MC 63206	ISO #11	563	356			22	T14N	R10W
A MC 63207	ISO #12	563	357			22	T14N	R10W
A MC 63208	ISO #13	563	358			15	T14N	R10W
A MC 63209	ISO #14	563	359			22	T14N	R10W
A MC 63210	ISO #15	568	502			15	T14N	R10W
A MC 63211	ISO #16	568	503			15	T14N	R10W
A MC 63216	OTO 3	1237	073			9	T14N	R9W
A MC 63217	RJ 16A	1237	075			9	T14N	R9W
A MC 63222	DAKOTA #25	445	270			9	T14N	R9W
A MC 63223	DAKOTA #26	445	271			9	T14N	R9W
A MC 63224	JLM 7	1230	879			8	T14N	R9W
A MC 63225	JLM 8	1230	881			8	T14N	R9W
A MC 63226	JLM 9	1230	883			8	T14N	R9W
A MC 63227	JLM 10	1230	885			8	T14N	R9W
A MC 63228	JLM 11	1230	887			8	T14N	R9W
A MC 63229	JLM 12	1230	889			8	T14N	R9W
A MC 63232	JLM 15	1230	895			8	T14N	R9W
A MC 63233	JLM 16	1230	897			8	T14N	R9W
A MC 63234	JLM 17	1230	899			8	T14N	R9W
A MC 63235	JLM 18	1230	901			8	T14N	R9W
A MC 63236	CY-1 (AMENDED)	905	225	1230	903	8	T14N	R9W
A MC 63237	CY-2 (AMENDED)	905	225	1230	905	8	T14N	R9W
A MC 63238	CY-28	1230	911			8	T14N	R9W
A MC 63239	CY-27	1230	909			8	T14N	R9W
A MC 63240	CY-26	1230	907			8	T14N	R9W
A MC 63241	RJ 25 (AMENDED)	1230	913			8	T14N	R9W
A MC 63245	GEO # 93	554	915			8	T14N	R9W
A MC 63246	GEO. # 94	554	916			8	T14N	R9W
A MC 63248	DAKOTA #23	445	268			8	T14N	R9W
A MC 63249	CY-6	905	230			8	T14N	R9W
A MC 63250	CY-7	905	231			8	T14N	R9W
A MC 63251	CY-8	905	232			8	T14N	R9W
A MC 63252	CY-9	905	233			8	T14N	R9W
A MC 63253	CY-10	905	234			8	T14N	R9W
A MC 63254	CY-11	905	235			8	T14N	R9W
A MC 63255	CY-12	905	236			8	T14N	R9W
A MC 79981	R & R #1	608	344			19	T14N	R9W
A MC 79982	R & R #3	608	346			18	T14N	R9W
A MC 79983	R & R #4	608	347			19	T14N	R9W
A MC 79984	BRUCE #2	608	349			19	T14N	R9W
A MC 79985	JOS #1	576	125			19	T14N	R9W
A MC 79986	JOS #2	576	126			19	T14N	R9W
A MC 79987	JOS #3	576	127			19	T14N	R9W
A MC 79988	JOS #4	576	128			19	T14N	R9W
A MC 79989	COMBINE NO. 2	511	463			18	T14N	R9W
A MC 79990	L. & W. NO. 1	015	228			19	T14N	R9W
A MC 79991	L. & W. NO. 2	016	228			19	T14N	R9W
A MC 79992	L. & W. NO. 6	015	233			19	T14N	R9W

VERIFIED
AUG 5 1998

ENTERED IN COMPUTER

8/4/98

PHOENIX, ARIZONA
STATE DEPT OF
ARIZONA

JUL 31 7 42 AM '98
761

LAND MANAGEMENT
BUREAU OF

EXHIBIT A

Attached to and made a part of that certain letter dated the 28 of July, 1998, covering the following described unpatented mining claims and mill sites located in the Eureka Mining District, County of Yavapai, State of Arizona, to wit:

BLM SERIAL #	Claim Name	Original Recording		Amended Recording		Map Location Reference		
		Book	Page	Book	Page	Sec	Twshp	Rnge
A MC 79993	L. & W. FRACTION	015	226	761	182	19	T14N	R9W
A MC 79994	POSSIBILITIES NO. 1	015	225			19	T14N	R9W

Total Number of Claims : 577

RECEIVED
BUREAU OF
LAND MANAGEMENT
JUL 31 7 42 AM '98
ARIZONA
STATE OF 1998
PIONEER, ARIZONA

VERIFIED

AUG 5 1998

ENTERED IN COMPUTER

8/4/98 *Z*

CERTIFIED

P 369 248 681

MAIL



ENGLEWOOD CO
JUL 28 '98
PB METER
7020792
3.46
U.S. POSTAGE

RECEIVED
BUREAU OF
LAND MANAGEMENT

JUL 31 7 41 AM '98

STANLEY
PHOENIX, ARIZONA



9100 East Mineral Circle
Post Office Box 3299
Englewood, Colorado 80155-3299
U.S.A.

U.S. Department of Interior
Bureau of Land Management
222 N. Central Avenue
Phoenix, AZ 85004-2203

UNITED STATES
DEPARTMENT OF THE INTERIOR
BUREAU OF LAND MANAGEMENT

RECEIPT AND ACCOUNTING ADVICE

NO. 2389140

LM/AZ 07/31/98

Subject: CLAIM MAINTENANCE FEE 1999 (577) 2 0 13 57,700.00

Applicant:

CYPRUS AMAX MINERALS COMPANY
PO BOX 3299
ENGLEWOOD COLORADO
80155-3299

SAME

Remitter: CK 0198850
(303) 643-5832

Assignor:

LEASE MANAGEMENT DATA NEW UPDATE PAYMENT

ORIGINAL SERIAL NO.	ASG.	TYPE	ST.	CTY.	FUND SYMBOL	ACRES/UNITS	RATE
MM 131633							

AMOUNT	ANV. DATE	EXP. DATE	BILL CYC.	S/C	DISTRICT	NEXT BILL	MISC. DATA	U of M	ACTUAL UNITS

ASSIGNMENT SERIAL NO.	ASG.	TYPE	ST.	CTY.	FUND SYMBOL	ACRES/UNITS	RATE

AMOUNT	ANV. DATE	EXP. DATE	BILL CYC.	S/C	DISTRICT	NEXT BILL	MISC. DATA	U of M	ACTUAL UNITS

APPLY REMITTANCE

ACTION	FUND SYMBOL	CTY.	AMOUNT
FILING FEE			
RENTAL			
UNEARNED			
REFUND			
TOTAL			
AMOUNT DUE			

Remarks:

BY:

DATE:

- Lease in Escrow?
- KGS? Of Interest?
- Auto Escalates? Operating Rights?
- Auto Renew? Operator
- Bond Filed?

FOR MMS USE ONLY

BILLEE NUMBER	FOREST REFUGE
OCS SECTION CODE	



**CYPRUS AMAX
MINERALS COMPANY**

Cyprus Amax Minerals Company
9100 East Mineral Circle
Post Office Box 3299
Englewood, Colorado 80155-3299
(303) 643-5000

63137-
79981-
131683-
159967-
19355-
305766-
- 308466
317120
31840-

CERTIFIED MAIL, RETURN RECEIPT REQUESTED

322631-
38688-
61004-
62882-
SR

July 31, 1997

U.S. Department of the Interior
Bureau of Land Management
3707 North 7th Street
Siete Square Building
Phoenix, Arizona 85014

Maintenance Fees for Unpatented Mining Claims
Cyprus Bagdad Copper Corporation

Gentlemen:

Pursuant to 43 CFR § 3833.1-5, as amended, Cyprus Bagdad Copper Corporation desires to retain/maintain the 577 unpatented mining claims and mill sites which are listed on the attached Exhibit "A". Also, enclosed is our check in the amount of \$57,700.00 (\$100.00 per claim) to cover the required maintenance fees necessary to retain/maintain the claims through the period ending 12:00 noon on September 1, 1998.

Please acknowledge receipt by dating and signing where indicated below and return one (1) copy of this letter, together with a date and time stamped copy of Exhibit "A", to my attention at the above letterhead address.

Should you have any questions, please contact me at (303) 643-5832. Thank you for your assistance.

Yours truly,

Alice L. Evans
Land Administrator

Enclosures

M. Middleton, Cyprus Bagdad

ARIZONA
STATE OFFICE
PHOENIX, ARIZONA

Aug 5 10 01 AM '97

RECEIVED
BUREAU OF
LAND MANAGEMENT

RECEIVED & ACKNOWLEDGED THIS 5 DAY OF AUGUST, 1997.

BY: Juan M. Falo

TITLE: ACCTS TECH

8/13/97 SPURS m. J.
ENTERED IN COMPUTER

Date: 07/29/1997

Time: 11:08:55

Page: 1 of 13

EXHIBIT A

County: YAVAPAI, State: ARIZONA

Attached to and made a part of that certain letter dated the 31st day of July, 1997, covering the following described unpatented mining claims and mill sites located in the Eureka Mining District, County of Yavapai, State of Arizona, to wit:

BLM SERIAL #	Claim Name	Original Recording		Amended Recording		Map Location Reference		
		Book	Page	Book	Page	Sec	Twshp	Rnge
A MC 131683	PONDEROSA	1385	650			7	T14N	R9W
A MC 159967	BM 1	1441	332			26	T15N	R10W
A MC 159968	BM 2	1441	334			26	T15N	R10W
A MC 19371	RJ 17	1110	696			9	T14N	R9W
A MC 19374	RJ 20	1110	699			9	T14N	R9W
A MC 19375	RJ 21	1110	700			9	T14N	R9W
A MC 305766	BEV 1	2265	277			9	T14N	R9W
A MC 305767	BEV 2	2265	279			9	T14N	R9W
A MC 305768	BEV 3	2265	281			9	T14N	R9W
A MC 305769	BEV 4	2265	283			9	T14N	R9W
A MC 305770	BEV 5	2265	285			9	T14N	R9W
A MC 305771	BEV 6	2265	287			9	T14N	R9W
A MC 305772	BEV 7	2265	289			9	T14N	R9W
A MC 305773	BEV 8	2265	291			9	T14N	R9W
A MC 305774	BEV 9	2265	293			9	T14N	R9W
A MC 305775	BEV 10	2265	295			9	T14N	R9W
A MC 305776	BEV 11	2265	297			9	T14N	R9W
A MC 305777	BEV 12	2265	299			9	T14N	R9W
A MC 305778	BEV 13	2265	301			9	T14N	R9W
A MC 305779	BEV 14	2265	303			9	T14N	R9W
A MC 305780	BEV 15	2265	305			9	T14N	R9W
A MC 305781	BEV 16	2265	307			9	T14N	R9W
A MC 305782	BEV 17	2265	309			9	T14N	R9W
A MC 305783	BEV 18	2265	311			9	T14N	R9W
A MC 305784	BEV 19	2265	313			9	T14N	R9W
A MC 305785	BEV 20	2265	315			9	T14N	R9W
A MC 305786	BEV 21	2265	317			9	T14N	R9W
A MC 305787	BEV 22	2265	319			9	T14N	R9W
A MC 305788	BEV 23	2265	321			9	T14N	R9W
A MC 305789	BEV 24	2265	323			9	T14N	R9W
A MC 305790	BEV 25	2265	325			9	T14N	R9W
A MC 305791	BEV 26	2265	327			9	T14N	R9W
A MC 305792	BEV 27	2265	329			9	T14N	R9W
A MC 305793	BEV 28	2265	331			9	T14N	R9W
A MC 305794	BEV 29	2265	333			9	T14N	R9W
A MC 305795	BEV 30	2265	335			9	T14N	R9W
A MC 305796	BEV 31	2265	337			9	T14N	R9W
A MC 305797	BEV 32	2265	339			9	T14N	R9W
A MC 305798	BEV 33	2265	341			9	T14N	R9W
A MC 305799	BEV 34	2265	343			9	T14N	R9W
A MC 305800	BEV 35	2265	345			9	T14N	R9W
A MC 305801	BEV 36	2265	347			9	T14N	R9W
A MC 305802	BEV 37	2265	349			9	T14N	R9W
A MC 305803	BEV 38	2265	351			9	T14N	R9W
A MC 305804	BEV 39	2265	353			9	T14N	R9W
A MC 305805	BEV 40	2265	355			9	T14N	R9W
A MC 305806	BEV 41	2265	357			9	T14N	R9W
A MC 305807	BEV 42	2265	359			9	T14N	R9W

ARIZONA
STATE OFFICE
PHOENIX, ARIZONA

AUG 5 10 01 AM '97

RECEIVED
BUREAU OF
LAND MANAGEMENT

18

Date: 07/29/1997

Time: 11:08:55

Page: 2 of 13

EXHIBIT A

County: YAVAPAI, State: ARIZONA

BLM SERIAL #	Claim Name	Original Recording		Amended Recording		Map Location Reference		
		Book	Page	Book	Page	Sec	Twshp	Rnge
A MC 305808	BEV 43	2265	361			9	T14N	R9W
A MC 305809	BEV 44	2265	363			9	T14N	R9W
A MC 305810	BEV 45	2265	365			9	T14N	R9W
A MC 305811	BEV 46	2265	367			9	T14N	R9W
A MC 305812	BEV 47	2265	369			9	T14N	R9W
A MC 305813	BEV 48	2265	371			9	T14N	R9W
A MC 305814	BEV 49	2265	373			9	T14N	R9W
A MC 305815	BEV 50	2265	375			9	T14N	R9W
A MC 305816	BEV 51	2265	377			9	T14N	R9W
A MC 305817	BEV 52	2265	379			9	T14N	R9W
A MC 305818	BEV 53	2265	381			9	T14N	R9W
A MC 305819	BEV 54	2265	383			9	T14N	R9W
A MC 308466	FSM #1	2297	161			20	T14N	R9W
A MC 308467	FSM #2	2297	163			20	T14N	R9W
A MC 308468	FSM #3	2297	165			20	T14N	R9W
A MC 308469	FSM #4	2297	167			20	T14N	R9W
A MC 308470	FSM #5	2297	169			20	T14N	R9W
A MC 308471	FSM #6	2297	171			20	T14N	R9W
A MC 308472	FSM #7	2297	173			20	T14N	R9W
A MC 308473	JWH #1	2297	105			7	T14N	R9W
A MC 308474	JWH #2	2297	107			7	T14N	R9W
A MC 308475	JWH #3	2297	109			7	T14N	R9W
A MC 308476	JWH #4	2297	111			7	T14N	R9W
A MC 308477	JWH #5	2297	113			7	T14N	R9W
A MC 308478	JWH #6	2297	115			7	T14N	R9W
A MC 308479	JWH #7	2297	117			7	T14N	R9W
A MC 308480	JWH #8	2297	119			7	T14N	R9W
A MC 308481	JWH #9	2297	121			7	T14N	R9W
A MC 308482	JWH #10	2297	123			7	T14N	R9W
A MC 308483	JWH #11	2297	125			7	T14N	R9W
A MC 308484	JWH #12	2297	127			7	T14N	R9W
A MC 308485	JWH #13	2297	129			7	T14N	R9W
A MC 308486	JWH #14	2297	131			7	T14N	R9W
A MC 308487	JWH #15	2297	133			7	T14N	R9W
A MC 308488	JWH #16	2297	135			7	T14N	R9W
A MC 308489	JWH #17	2297	137			7	T14N	R9W
A MC 308490	JWH #18	2297	139			7	T14N	R9W
A MC 308491	JWH #19	2297	141			7	T14N	R9W
A MC 308492	JWH #20	2297	143			7	T14N	R9W
A MC 308493	JWH #21	2297	145			18	T14N	R9W
A MC 308494	JWH #22	2297	147			18	T14N	R9W
A MC 308495	JWH #23	2297	149			18	T14N	R9W
A MC 308496	JWH #24	2297	151			18	T14N	R9W
A MC 308497	JWH #25	2297	153			18	T14N	R9W
A MC 308498	JWH #26	2297	155			18	T14N	R9W
A MC 308499	JWH #27	2297	157			18	T14N	R9W
A MC 308500	JWH #28	2297	159			18	T14N	R9W
A MC 308501	JWH #29	2298	320			13	T14N	R10W

RECEIVED
 BUREAU OF
 LAND MANAGEMENT
 AUG 5 10 02 AM '97
 ARIZONA
 STATE OFFICE
 PHOENIX, ARIZONA

18

Date: 07/29/1997

Time: 11:08:55

Page: 3 of 13

EXHIBIT A

County: YAVAPAI, State: ARIZONA

BLM SERIAL #	Claim Name	Original Recording		Amended Recording		Map Location Reference		
		Book	Page	Book	Page	Sec	Twshp	Rnge
A MC 308502	JWH #30	2298	322			13	T14N	R10W
A MC 308503	JWH #31	2298	324			18	T14N	R9W
A MC 308504	JWH #32	2298	326			18	T14N	R9W
A MC 308505	JWH #33	2298	328			18	T14N	R9W
A MC 308506	JWH #34	2298	330			18	T14N	R9W
A MC 308507	JWH #35	2298	332			18	T14N	R9W
A MC 308508	JWH #36	2298	334			18	T14N	R9W
A MC 308509	JWH #37	2298	336			18	T14N	R9W
A MC 308510	JWH #38	2298	338			13	T14N	R10W
A MC 308511	JWH #39	2298	340			13	T14N	R10W
A MC 308512	JWH #40	2298	342			13	T14N	R10W
A MC 308513	JWH #41	2298	344			18	T14N	R9W
A MC 308514	JWH #42	2298	346			18	T14N	R9W
A MC 308515	JWH #43	2298	348			18	T14N	R9W
A MC 308516	JWH #44	2298	350			18	T14N	R9W
A MC 308517	JWH #45	2298	352			18	T14N	R9W
A MC 308518	JWH #46	2298	354			18	T14N	R9W
A MC 308519	JWH #47	2298	356			18	T14N	R9W
A MC 308520	JWH #48	2298	358			18	T14N	R9W
A MC 308521	JWH #49	2298	360			13	T14N	R10W
A MC 308522	JWH #50	2298	362			13	T14N	R10W
A MC 308523	JWH #51	2298	364			18	T14N	R9W
A MC 308524	JWH #52	2298	366			18	T14N	R9W
A MC 308525	JWH #53	2298	368			18	T14N	R9W
A MC 308526	JWH #54	2298	370			18	T14N	R9W
A MC 308527	JWH #55	2298	372			18	T14N	R9W
A MC 308528	JWH #56	2298	374			18	T14N	R9W
A MC 308529	JWH #57	2298	376			18	T14N	R9W
A MC 308530	JWH #58	2298	378			18	T14N	R9W
A MC 308531	JWH #59	2298	380			18	T14N	R9W
A MC 308532	JWH #60	2298	382			19	T14N	R9W
A MC 308533	JWH #61	2298	384			19	T14N	R9W
A MC 308534	JWH #62	2298	386			19	T14N	R9W
A MC 308535	JWH #63	2298	388			19	T14N	R9W
A MC 308536	JWH #64	2298	390			19	T14N	R9W
A MC 308537	JWH #65	2298	392			19	T14N	R9W
A MC 308538	JWH #66	2298	394			19	T14N	R9W
A MC 308539	JWH #67	2298	396			19	T14N	R9W
A MC 308540	JWH #68	2298	398			19	T14N	R9W
A MC 308541	JWH #69	2298	400			24	T14N	R10W
A MC 308542	JWH #70	2298	402			24	T14N	R10W
A MC 308543	JWH #71	2298	404			24	T14N	R10W
A MC 308544	JWH #72	2298	406			24	T14N	R10W
A MC 308545	JWH #73	2298	408			24	T14N	R10W
A MC 308546	JWH #74	2298	410			24	T14N	R10W
A MC 308547	JWH #75	2298	412			24	T14N	R10W
A MC 308548	JWH #76	2298	414			24	T14N	R10W
A MC 308549	JWH #77	2298	416			24	T14N	R10W

ARIZONA
STATE OFFICE
PHOENIX, ARIZONA

AUG 5 10 02 AM '97

RECEIVED
BUREAU OF
LAND MANAGEMENT

87

Date: 07/29/1997

Time: 11:08:55

Page: 4 of 13

EXHIBIT A

County: YAVAPAI, State: ARIZONA

BLM SERIAL #	Claim Name	Original Recording		Amended Recording		Map Location Reference		
		Book	Page	Book	Page	Sec	Twshp	Rnge
A MC 317120	LAW 1	2407	887			28	T15N	R10W
A MC 317121	LAW 2	2407	889			28	T15N	R10W
A MC 317122	LAW 3	2407	891			28	T15N	R10W
A MC 317123	LAW 4	2407	893			28	T15N	R10W
A MC 317124	LAW 5	2407	895			33	T15N	R10W
A MC 317125	LAW 6	2407	897			33	T15N	R10W
A MC 317126	LAW 7	2407	899			33	T15N	R10W
A MC 317127	LAW 8	2407	901			33	T15N	R10W
A MC 317128	LAW 9	2407	903			33	T15N	R10W
A MC 317129	LAW 10	2407	905			33	T15N	R10W
A MC 317130	LAW 11	2407	907			33	T15N	R10W
A MC 317131	LAW 12	2407	909			33	T15N	R10W
A MC 317132	LAW 13	2407	911			33	T15N	R10W
A MC 317133	LAW 14	2407	913			28	T15N	R10W
A MC 317134	LAW 15	2407	915			28	T15N	R10W
A MC 317135	LAW 16	2407	917			28	T15N	R10W
A MC 317136	LAW 17	2407	919			28	T15N	R10W
A MC 317137	LAW 18	2407	921			33	T15N	R10W
A MC 317138	LAW 19	2407	923			33	T15N	R10W
A MC 317139	LAW 20	2407	925			33	T15N	R10W
A MC 317140	LAW 21	2407	927			33	T15N	R10W
A MC 317141	LAW 22	2407	929			33	T15N	R10W
A MC 317142	LAW 23	2407	931			33	T15N	R10W
A MC 317143	LAW 24	2407	933			33	T15N	R10W
A MC 317144	LAW 25	2407	934			33	T15N	R10W
A MC 317145	LAW 26	2407	936			28	T15N	R10W
A MC 317146	LAW 27	2407	938			28	T15N	R10W
A MC 317147	LAW 28	2407	940			28	T15N	R10W
A MC 317148	LAW 29	2407	942			28	T15N	R10W
A MC 317149	LAW 30	2407	943			28	T15N	R10W
A MC 317150	LAW 31	2407	945			28	T15N	R10W
A MC 317151	LAW 32	2407	947			28	T15N	R10W
A MC 317152	LAW 33	2407	949			33	T15N	R10W
A MC 317153	LAW 34	2407	951			33	T15N	R10W
A MC 317154	LAW 35	2407	953			33	T15N	R10W
A MC 317155	LAW 36	2407	955			33	T15N	R10W
A MC 317156	LAW 37	2407	957			33	T15N	R10W
A MC 317157	LAW 38	2407	959			33	T15N	R10W
A MC 317158	LAW 39	2407	961			33	T15N	R10W
A MC 317159	LAW 40	2407	963			33	T15N	R10W
A MC 317160	LAW 41	2407	965			28	T15N	R10W
A MC 317161	LAW 42	2407	967			28	T15N	R10W
A MC 317162	LAW 43	2407	969			28	T15N	R10W
A MC 317163	LAW 44	2407	971			28	T15N	R10W
A MC 317164	LAW 45	2407	973			28	T15N	R10W
A MC 317165	LAW 46	2407	975			28	T15N	R10W
A MC 317166	LAW 47	2407	977			28	T15N	R10W
A MC 317167	LAW 48	2407	979			28	T15N	R10W

ARIZONA
STATE OFFICE
PHOENIX, ARIZONA

AUG 5 10 02 AM '97

RECEIVED
BUREAU OF
LAND MANAGEMENT

45

Date: 07/29/1997

Time: 11:08:55

Page: 5 of 13

EXHIBIT A

County: YAVAPAI, State: ARIZONA

BLM SERIAL #	Claim Name	Original Recording		Amended Recording		Map Location Reference		
		Book	Page	Book	Page	Sec	Twshp	Rnge
A MC 317168	LAW 49	2407	981			33	T15N	R10W
A MC 317169	LAW 50	2407	983			33	T15N	R10W
A MC 317170	LAW 51	2407	985			33	T15N	R10W
A MC 317171	LAW 52	2407	987			33	T15N	R10W
A MC 317172	LAW 53	2407	989			33	T15N	R10W
A MC 317173	LAW 54	2407	991			33	T15N	R10W
A MC 317174	LAW 55	2407	993			33	T15N	R10W
A MC 317175	LAW 56	2407	995			33	T15N	R10W
A MC 317176	LAW 57	2407	997			28	T15N	R10W
A MC 317177	LAW 58	2407	999			28	T15N	R10W
A MC 317178	LAW 59	2408	1			28	T15N	R10W
A MC 317179	LAW 60	2408	3			28	T15N	R10W
A MC 317180	LAW 61	2408	5			28	T15N	R10W
A MC 317181	LAW 62	2408	7			28	T15N	R10W
A MC 317182	LAW 63	2408	9			28	T15N	R10W
A MC 317183	LAW 64	2408	11			28	T15N	R10W
A MC 317184	LAW 65	2408	13			33	T15N	R10W
A MC 317185	LAW 66	2408	15			33	T15N	R10W
A MC 317186	LAW 67	2408	17			33	T15N	R10W
A MC 317187	LAW 68	2408	19			33	T15N	R10W
A MC 317188	LAW 69	2408	21			33	T15N	R10W
A MC 317189	LAW 70	2408	23			33	T15N	R10W
A MC 317190	LAW 71	2408	25			33	T15N	R10W
A MC 317191	LAW 72	2408	27			33	T15N	R10W
A MC 317192	LAW 73	2408	29			28	T15N	R10W
A MC 317193	LAW 74	2408	31			28	T15N	R10W
A MC 317194	LAW 75	2408	33			28	T15N	R10W
A MC 317195	LAW 76	2408	35			28	T15N	R10W
A MC 317196	LAW 77	2408	37			28	T15N	R10W
A MC 317197	LAW 78	2408	39			28	T15N	R10W
A MC 317198	LAW 79	2408	41			28	T15N	R10W
A MC 317199	LAW 80	2408	43			28	T15N	R10W
A MC 317200	LAW 81	2408	45			33	T15N	R10W
A MC 317201	LAW 82	2408	47			33	T15N	R10W
A MC 317202	LAW 83	2408	49			33	T15N	R10W
A MC 317203	LAW 84	2408	51			33	T15N	R10W
A MC 317204	LAW 85	2408	53			33	T15N	R10W
A MC 317205	LAW 86	2408	55			33	T15N	R10W
A MC 317206	LAW 87	2408	57			33	T15N	R10W
A MC 317207	LAW 88	2408	59			33	T15N	R10W
A MC 317208	LAW 89	2408	61			28	T15N	R10W
A MC 317209	LAW 90	2408	63			28	T15N	R10W
A MC 317210	LAW 91	2408	65			28	T15N	R10W
A MC 317211	LAW 92	2408	67			28	T15N	R10W
A MC 317212	LAW 93	2408	69			28	T15N	R10W
A MC 317213	LAW 94	2408	71			28	T15N	R10W
A MC 317214	LAW 95	2408	73			28	T15N	R10W
A MC 317215	LAW 96	2408	75			28	T15N	R10W

RECEIVED
BUREAU OF
LAND MANAGEMENT
AUG 5 10 02 AM '97
ARIZONA
STATE OFFICE
PHOENIX, ARIZONA

84

Date: 07/29/1997

Time: 11:08:55

Page: 6 of 13

EXHIBIT A

County: YAVAPAI, State: ARIZONA

BLM SERIAL #	Claim Name	Original Recording		Amended Recording		Map Location Reference		
		Book	Page	Book	Page	Sec	Twshp	Rnge
A MC 317216	LAW 97	2408	77			33	T15N	R10W
A MC 317217	LAW 98	2408	79			33	T15N	R10W
A MC 317218	LAW 99	2408	81			33	T15N	R10W
A MC 317219	LAW 100	2408	83			33	T15N	R10W
A MC 317220	LAW 101	2408	85			33	T15N	R10W
A MC 317221	LAW 102	2408	87			33	T15N	R10W
A MC 317222	LAW 103	2408	89			33	T15N	R10W
A MC 317223	LAW 104	2408	91			33	T15N	R10W
A MC 317224	LAW 105	2408	93			28	T15N	R10W
A MC 317225	LAW 106	2408	95			28	T15N	R10W
A MC 317226	LAW 107	2408	97			28	T15N	R10W
A MC 317227	LAW 108	2408	99			28	T15N	R10W
A MC 317228	LAW 109	2408	101			28	T15N	R10W
A MC 317229	LAW 110	2408	103			28	T15N	R10W
A MC 317230	LAW 111	2408	105			28	T15N	R10W
A MC 317231	LAW 112	2408	107			28	T15N	R10W
A MC 317232	LAW 113	2408	109			28	T15N	R10W
A MC 317233	LAW 114	2408	111			33	T15N	R10W
A MC 317234	LAW 115	2408	113			33	T15N	R10W
A MC 317235	LAW 116	2408	115			33	T15N	R10W
A MC 317236	LAW 117	2408	117			33	T15N	R10W
A MC 317237	LAW 118	2408	119			33	T15N	R10W
A MC 317238	LAW 119	2408	121			33	T15N	R10W
A MC 317239	LAW 120	2408	123			33	T15N	R10W
A MC 317240	LAW 121	2408	125			27	T15N	R10W
A MC 317241	LAW 122	2408	127			27	T15N	R10W
A MC 317242	LAW 123	2408	129			27	T15N	R10W
A MC 317243	LAW 124	2408	131			27	T15N	R10W
A MC 317244	LAW 125	2408	133			27	T15N	R10W
A MC 317245	LAW 126	2408	135			27	T15N	R10W
A MC 317246	LAW 127	2408	137			27	T15N	R10W
A MC 317247	LAW 128	2408	139			27	T15N	R10W
A MC 317248	LAW 129	2408	141			34	T15N	R10W
A MC 317249	LAW 130	2408	143			34	T15N	R10W
A MC 317250	LAW 131	2408	145			34	T15N	R10W
A MC 317251	LAW 132	2408	147			34	T15N	R10W
A MC 317252	LAW 133	2408	149			34	T15N	R10W
A MC 317253	LAW 134	2408	151			34	T15N	R10W
A MC 317254	LAW 135	2408	153			34	T15N	R10W
A MC 317255	LAW 136	2408	155			34	T15N	R10W
A MC 317256	LAW 137	2408	157			34	T15N	R10W
A MC 317257	LAW 138	2408	159			34	T15N	R10W
A MC 317258	LAW 139	2408	161			34	T15N	R10W
A MC 317259	LAW 140	2408	163			34	T15N	R10W
A MC 317260	LAW 141	2408	165			34	T15N	R10W
A MC 317261	LAW 142	2408	167			34	T15N	R10W
A MC 317262	LAW 143	2408	169			34	T15N	R10W
A MC 317263	LAW 144	2408	171			34	T15N	R10W

RECEIVED
BUREAU OF
LAND MANAGEMENT
AUG 5 10 02 AM '97
ARIZONA
STATE OFFICE
PHOENIX, ARIZONA

48

Date: 07/29/1997

Time: 11:08:55

Page: 7 of 13

EXHIBIT A

County: YAVAPAI, State: ARIZONA

BLM SERIAL #	Claim Name	Original Recording		Amended Recording		Map Location Reference		
		Book	Page	Book	Page	Sec	Twshp	Rnge
A MC 317268	LAW 149	2408	181			34	T15N	R10W
A MC 317269	LAW 150	2408	183			34	T15N	R10W
A MC 317270	LAW 151	2408	185			34	T15N	R10W
A MC 317271	LAW 152	2408	187			34	T15N	R10W
A MC 317276	LAW 157	2408	197			34	T15N	R10W
A MC 317277	LAW 158	2408	199			34	T15N	R10W
A MC 317278	LAW 159	2408	201			34	T15N	R10W
A MC 317279	LAW 160	2408	203			34	T15N	R10W
A MC 317284	LAW 165	2408	213			35	T15N	R10W
A MC 317285	LAW 166	2408	215			35	T15N	R10W
A MC 317286	LAW 167	2408	217			35	T15N	R10W
A MC 317287	LAW 168	2408	219			35	T15N	R10W
A MC 317292	LAW 173	2408	229			35	T15N	R10W
A MC 317293	LAW 174	2408	231			35	T15N	R10W
A MC 317294	LAW 175	2408	233			35	T15N	R10W
A MC 317295	LAW 176	2408	235			35	T15N	R10W
A MC 317296	LAW 177	2408	237			35	T15N	R10W
A MC 317297	LAW 178	2408	239			35	T15N	R10W
A MC 317298	LAW 179	2408	241			35	T15N	R10W
A MC 317299	LAW 180	2408	243			35	T15N	R10W
A MC 317300	LAW 181	2408	245			35	T15N	R10W
A MC 317301	LAW 182	2408	247			35	T15N	R10W
A MC 317302	LAW 183	2408	249			35	T15N	R10W
A MC 317303	LAW 184	2408	251			35	T15N	R10W
A MC 317304	LAW 185	2408	253			35	T15N	R10W
A MC 317305	LAW 186	2408	255			35	T15N	R10W
A MC 317306	LAW 187	2408	257			35	T15N	R10W
A MC 317307	LAW 188	2408	259			35	T15N	R10W
A MC 317308	LAW 189	2408	261			35	T15N	R10W
A MC 317309	LAW 190	2408	263			35	T15N	R10W
A MC 317310	LAW 191	2408	265			35	T15N	R10W
A MC 317311	LAW 192	2408	267			35	T15N	R10W
A MC 317312	LAW 193	2408	269			26	T15N	R10W
A MC 317313	LAW 194	2408	271			26	T15N	R10W
A MC 317314	LAW 195	2408	273			26	T15N	R10W
A MC 317315	LAW 196	2408	275			26	T15N	R10W
A MC 317316	LAW 197	2408	277			35	T15N	R10W
A MC 317317	LAW 198	2408	279			35	T15N	R10W
A MC 317318	LAW 199	2408	281			35	T15N	R10W
A MC 317319	LAW 200	2408	283			35	T15N	R10W
A MC 317320	LAW 201	2408	285			35	T15N	R10W
A MC 317321	LAW 202	2408	287			35	T15N	R10W
A MC 317322	LAW 203	2408	289			35	T15N	R10W
A MC 317323	LAW 204	2408	291			35	T15N	R10W
A MC 317324	LAW 205	2408	293			26	T15N	R10W
A MC 317325	LAW 206	2408	295			26	T15N	R10W
A MC 317326	LAW 207	2408	297			26	T15N	R10W
A MC 317327	LAW 208	2408	299			35	T15N	R10W

RECEIVED
 BUREAU OF
 LAND MANAGEMENT
 AUG 5 10 02 AM '97
 ARIZONA
 STATE OFFICE
 PHOENIX, ARIZONA

48

Date: 07/29/1997

Time: 11:08:55

Page: 8 of 13

EXHIBIT A

County: YAVAPAI, State: ARIZONA

BLM SERIAL #	Claim Name	Original Recording		Amended Recording		Map Location Reference		
		Book	Page	Book	Page	Sec	Twshp	Rnge
A MC 317328	LAW 209	2408	301			35	T15N	R10W
A MC 317329	LAW 210	2408	303			35	T15N	R10W
A MC 317330	LAW 211	2408	305			35	T15N	R10W
A MC 317331	LAW 212	2408	307			35	T15N	R10W
A MC 317332	LAW 213	2408	309			35	T15N	R10W
A MC 317333	LAW 214	2408	311			35	T15N	R10W
A MC 317334	LAW 215	2408	313			35	T15N	R10W
A MC 317335	LAW 216	2408	315			26	T15N	R10W
A MC 317336	LAW 217	2408	317			26	T15N	R10W
A MC 317337	LAW 218	2408	319			26	T15N	R10W
A MC 317338	LAW 219	2408	321			26	T15N	R10W
A MC 317339	LAW 220	2408	323			35	T15N	R10W
A MC 317340	LAW 221	2408	325			35	T15N	R10W
A MC 317341	LAW 222	2408	327			35	T15N	R10W
A MC 317342	LAW 223	2408	329			35	T15N	R10W
A MC 317343	LAW 224	2408	331			35	T15N	R10W
A MC 317344	LAW 225	2408	333			35	T15N	R10W
A MC 317345	LAW 226	2408	335			35	T15N	R10W
A MC 317346	LAW 227	2408	337			35	T15N	R10W
A MC 317347	LAW 228	2408	339			35	T15N	R10W
A MC 317348	LAW 229	2408	341			26	T15N	R10W
A MC 317349	LAW 230	2408	343			26	T15N	R10W
A MC 317350	LAW 231	2408	345			26	T15N	R10W
A MC 317351	LAW 232	2408	347			26	T15N	R10W
A MC 317352	LAW 233	2408	349			35	T15N	R10W
A MC 317353	LAW 234	2408	351			35	T15N	R10W
A MC 317354	LAW 235	2408	353			35	T15N	R10W
A MC 317355	LAW 236	2408	355			35	T15N	R10W
A MC 317356	LAW 237	2408	357			35	T15N	R10W
A MC 317357	LAW 238	2408	359			35	T15N	R10W
A MC 317358	LAW 239	2408	361			35	T15N	R10W
A MC 317359	LAW 240	2408	363			35	T15N	R10W
A MC 31840	RS 129	1185	243			34	T15N	R10W
A MC 31841	RS 130	1185	245			34	T15N	R10W
A MC 31842	RS 131	1185	247			34	T15N	R10W
A MC 31843	RS 132	1185	249			34	T15N	R10W
A MC 31844	RS 133	1185	251			34	T15N	R10W
A MC 31845	RS 134	1185	253			34	T15N	R10W
A MC 31846	RS 135	1185	255			34	T15N	R10W
A MC 31847	RS 136	1185	257			34	T15N	R10W
A MC 31856	RS 145	1185	275			34	T15N	R10W
A MC 31857	RS 146	1185	277			34	T15N	R10W
A MC 31858	RS 147	1185	279			34	T15N	R10W
A MC 31859	RS 148	1185	281			34	T15N	R10W
A MC 31860	RS 149	1185	283			34	T15N	R10W
A MC 31861	RS 150	1185	285			34	T15N	R10W
A MC 31862	RS 151	1185	287			34	T15N	R10W
A MC 31863	RS 152	1185	289			34	T15N	R10W

RECEIVED
 BUREAU OF
 LAND MANAGEMENT
 AUG 5 10 02 AM '97
 ARIZONA
 STATE OFFICE
 PHOENIX, ARIZONA

Date: 07/29/1997

Time: 11:08:55

Page: 9 of 13

EXHIBIT A

County: YAVAPAI, State: ARIZONA

BLM SERIAL #	Claim Name	Original Recording		Amended Recording		Map Location Reference		
		Book	Page	Book	Page	Sec	Twshp	Rnge
A MC 31872	RS 165	1185	307			34	T15N	R10W
A MC 31873	RS 166	1185	309			34	T15N	R10W
A MC 31874	RS 167	1185	311			34	T15N	R10W
A MC 31875	RS 168	1185	313			34	T15N	R10W
A MC 31884	RS 181	1185	331			34	T15N	R10W
A MC 31885	RS 182	1185	333			34	T15N	R10W
A MC 31886	RS 183	1185	335			34	T15N	R10W
A MC 31887	RS 184	1185	337			34	T15N	R10W
A MC 31896	RS 197	1185	355			34	T15N	R10W
A MC 31897	RS 198	1185	357			34	T15N	R10W
A MC 31898	RS 199	1185	359			34	T15N	R10W
A MC 31899	RS 200	1185	361			34	T15N	R10W
A MC 31900	RS 213	1185	363			34	T15N	R10W
A MC 31901	RS 214	1185	365			34	T15N	R10W
A MC 31902	RS 215	1185	367			34	T15N	R10W
A MC 31903	RS 216	1185	369			34	T15N	R10W
A MC 322631	JWH 80	2494	611			7	T14N	R9W
A MC 322632	JWH 81	2494	613			7	T14N	R9W
A MC 322633	JWH 82	2494	615			7	T14N	R9W
A MC 322634	JWH 83	2494	617			7	T14N	R9W
A MC 38690	DEER NO. 3	580	730			12	T14N	R10W
A MC 38691	DEER NO. 4	580	731			12	T14N	R10W
A MC 38692	DEER NO. 5	580	732			12	T14N	R10W
A MC 38693	DEER NO. 6	580	733			12	T14N	R10W
A MC 38694	DEER NO. 7A	1202	282			12	T14N	R10W
A MC 38695	DEER NO. 8A	1202	284			12	T14N	R10W
A MC 38696	DEER NO. 9	580	881			12	T14N	R10W
A MC 38708	DEER #21	669	962			12	T14N	R10W
A MC 38709	DEER # 22	669	963			12	T14N	R10W
A MC 38710	DEER # 23	669	964			12	T14N	R10W
A MC 38711	DEER # 24	669	965			12	T14N	R10W
A MC 38712	DEER # 25	669	966			12	T14N	R10W
A MC 38713	DEER # 26	669	967			12	T14N	R10W
A MC 38714	DEER#27	669	968			12	T14N	R10W
A MC 38715	DEER # 28	669	969			13	T14N	R10W
A MC 38716	DEER # 29	669	970			13	T14N	R10W
A MC 38717	DEER # 30	669	971			12	T14N	R10W
A MC 38718	DEER # 31	669	972			12	T14N	R10W
A MC 38719	DEER # 32	669	973			12	T14N	R10W
A MC 38720	DEER # 33	669	974			12	T14N	R10W
A MC 38721	DEER # 34	669	975			13	T14N	R10W
A MC 38722	DEER # 35	669	976			13	T14N	R10W
A MC 38723	DEER # 36	669	977			13	T14N	R10W
A MC 38724	DEER # 37	669	978			13	T14N	R10W
A MC 38725	DEER # 38	669	979			12	T14N	R10W
A MC 38726	DEER # 39	669	980			12	T14N	R10W
A MC 38727	DEER # 40	669	981			12	T14N	R10W
A MC 38728	DEER # 41	669	982			12	T14N	R10W

ARIZONA
STATE OFFICE
PHOENIX, ARIZONA

AUG 5 10 02 AM '97

RECEIVED
BUREAU OF
LAND MANAGEMENT

48

Date: 07/29/1997

Time: 11:08:56

Page: 10 of 13

RECEIVED
BUREAU OF
LAND MANAGEMENT
YAVAPAI, State: ARIZONA

EXHIBIT A

Aug 5 10 02 AM '97

BLM SERIAL #	Claim Name	Original Recording		Amended Recording		ARIZONA STATE OFFICE PHOENIX, ARIZONA		
		Book	Page	Book	Page	Map Location Reference Twshp	Rnge	
A MC 38729	DEER # 42	669	983			13	T14N	R10W
A MC 38730	DEER # 43	669	984			13	T14N	R10W
A MC 38731	DEER # 44	669	985			13	T14N	R10W
A MC 38732	DEER # 45	669	986			13	T14N	R10W
A MC 38733	DEER # 46	669	987			13	T14N	R10W
A MC 38734	DEER # 47	669	988			13	T14N	R10W
A MC 38735	DEER # 48	669	989			11	T14N	R10W
A MC 38736	DEER # 49	669	990			11	T14N	R10W
A MC 38737	DEER # 50	669	991			14	T14N	R10W
A MC 38738	DEER # 51	669	992			14	T14N	R10W
A MC 38739	DEER # 52	669	993			14	T14N	R10W
A MC 38740	DEER # 53 (RELOCATION)	695	390			14	T14N	R10W
A MC 38741	DEER # 54	669	995			13	T14N	R10W
A MC 38742	DEER # 55	669	996			14	T14N	R10W
A MC 38743	DEER # 56	669	997			14	T14N	R10W
A MC 38744	DEER # 57	669	998			14	T14N	R10W
A MC 38745	DEER # 58	669	999			14	T14N	R10W
A MC 38746	DEER # 59	670	001			14	T14N	R10W
A MC 38747	DEER # 60 (RELOCATION)	695	391			14	T14N	R10W
A MC 38748	DEER # 61	670	003			14	T14N	R10W
A MC 38749	DEER #62	670	004			14	T14N	R10W
A MC 38750	DEER # 63	670	005			14	T14N	R10W
A MC 38751	DEER # 64	670	006			14	T14N	R10W
A MC 38767	DEER #81	938	474			12	T14N	R10W
A MC 38768	DEER #82	938	475			12	T14N	R10W
A MC 38769	DEER #83	938	476			12	T14N	R10W
A MC 38770	DEER #84	938	477			12	T14N	R10W
A MC 61004	BONANZA	156	243	1385	655	7	T14N	R9W
A MC 61005	POLARIS	156	247	1385	653	8	T14N	R9W
A MC 62882	KEYNOTE	108	189			20	T14N	R9W
A MC 62883	MOON ANCHOR	076	374			19	T14N	R9W
A MC 62884	BIRD EYE	076	375			20	T14N	R9W
A MC 62885	LONGVIEW	050	191	071	025	19	T14N	R9W
A MC 62886	NINO	017	007			30	T14N	R9W
A MC 62887	QUEEN EXTENSION #1	004	538					
A MC 62888	BRUCE #1	608	348			20	T14N	R9W
A MC 62889	BRUCE #3	608	350			19	T14N	R9W
A MC 62890	R & R #2	608	345			19	T14N	R9W
A MC 62891	JOS #5	576	129			18	T14N	R9W
A MC 62892	JOS #6	576	130			19	T14N	R9W
A MC 62893	CYPRUS NO 1	005	483	025	589	20	T14N	R9W
A MC 62894	CYPRUS NO 2	005	484	025	590	20	T14N	R9W
A MC 62895	CYPRUS NO 3	005	485	025	591	20	T14N	R9W
A MC 62896	CYPRUS NO. 4	013	022	049	525	20	T14N	R9W
A MC 62897	CYPRUS NO. 5	013	023	049	526	17	T14N	R9W
A MC 62898	CYPRUS NO 6	013	024	049	527	20	T14N	R9W
A MC 62899	CYPRUS #7	049	528			19	T14N	R9W

47

Date: 07/29/1997

Time: 11:08:55

Page: 11 of 13

EXHIBIT A

County: YAVAPAI, State: ARIZONA

BLM SERIAL #	Claim Name	Original Recording		Amended Recording		Map Location Reference		
		Book	Page	Book	Page	Sec	Twshp	Rnge
A MC 62900	CYPRUS #8	049	529			19	T14N	R9W
A MC 62901	CYPRUS #9	049	530			19	T14N	R9W
A MC 62902	CYPRUS #10	049	531			19	T14N	R9W
A MC 62903	CYPRUS #11	049	532			19	T14N	R9W
A MC 62904	CYPRUS #12	049	533			19	T14N	R9W
A MC 62905	CYPRUS #13	049	534			19	T14N	R9W
A MC 62906	CYPRUS # 14	071	024			20	T14N	R9W
A MC 62907	CYPRUS #15	162	190			18	T14N	R9W
A MC 62908	L. & W.	015	227			19	T14N	R9W
A MC 62909	L. & W. NO.3	015	230			19	T14N	R9W
A MC 62910	L. & W. NO. 4	015	231			19	T14N	R9W
A MC 62911	L. & W. NO. 5	015	232			19	T14N	R9W
A MC 62912	BETA NO. 1	013	546			19	T14N	R9W
A MC 62913	BETA NO. 2	013	547	025	588	19	T14N	R9W
A MC 62914	BETA NO. 3	013	548			19	T14N	R9W
A MC 62915	PLYMOUTH	131	046			17	T14N	R9W
A MC 62916	PLYMOUTH EXTENSION	156	246			20	T14N	R9W
A MC 62917	VALENCIA	156	248			17	T14N	R9W
A MC 63176	OCTAROON	144	367			14	T14N	R10W
A MC 63177	OCTAROON NO. 1	144	368			14	T14N	R10W
A MC 63178	RED MT. COPPER NO 1	358	215			14	T14N	R10W
A MC 63179	RED MT. COPPER NO 2	358	216			14	T14N	R10W
A MC 63180	RED MT. COPPER NO 3	358	217			14	T14N	R10W
A MC 63181	RED MT. COPPER NO 4	358	218			14	T14N	R10W
A MC 63182	RED MT. COPPER NO 5	358	219			14	T14N	R10W
A MC 63183	RED MT. COPPER NO 6	358	220			14	T14N	R10W
A MC 63184	RED MT. COPPER NO 7	358	221			14	T14N	R10W
A MC 63185	RED MT. COPPER NO 8	358	222			14	T14N	R10W
A MC 63186	RED MT. COPPER NO 9	358	223			23	T14N	R10W
A MC 63187	COPPER-RIDGE NO 1	358	206			14	T14N	R10W
A MC 63188	COPPER-RIDGE NO 2	358	207			15	T14N	R10W
A MC 63189	COPPER-RIDGE NO 3	358	208			15	T14N	R10W
A MC 63190	COPPER RIDGE NO 4	358	209			14	T14N	R10W
A MC 63191	COPPER RIDGE NO 5	358	210			15	T14N	R10W
A MC 63192	COPPER RIDGE NO 6	358	211			22	T14N	R10W
A MC 63193	COPPER RIDGE NO 7	358	212			22	T14N	R10W
A MC 63194	COPPER RIDGE NO 8	358	213			22	T14N	R10W
A MC 63195	COPPER RIDGE NO 9	358	214			22	T14N	R10W
A MC 63196	ISO #1	563	346			14	T14N	R10W
A MC 63197	ISO #2	563	347			15	T14N	R10W
A MC 63198	ISO #3	563	348			15	T14N	R10W
A MC 63199	ISO #4	563	349			15	T14N	R10W
A MC 63200	ISO #5	563	350			15	T14N	R10W
A MC 63201	ISO #6	563	351			15	T14N	R10W
A MC 63202	ISO #7	563	352			23	T14N	R10W
A MC 63203	ISO #8	563	353			23	T14N	R10W
A MC 63204	ISO #9	563	354			23	T14N	R10W
A MC 63205	ISO #10	563	355			22	T14N	R10W

ARIZONA
STATE OFFICE
PHOENIX, ARIZONA

AUG 5 10 02 AM '97

RECEIVED
BUREAU OF
LAND MANAGEMENT

48

Date: 07/29/1997

Time: 11:08:55

Page: 12 of 13

County: YAVAPAI, State: ARIZONA

EXHIBIT A

RECEIVED
BUREAU OF
LAND MANAGEMENT

AUG 5 10 02 AM '97

BLM SERIAL #	Claim Name	Original Recording		Amended Recording			Map Location Reference	
		Book	Page	Book	Page	Sec	Twshp	Rnge
A MC 63206	ISO #11	563	356			22	T14N	R10W
A MC 63207	ISO #12	563	357			22	T14N	R10W
A MC 63208	ISO #13	563	358			15	T14N	R10W
A MC 63209	ISO #14	563	359			22	T14N	R10W
A MC 63210	ISO #15	568	502			15	T14N	R10W
A MC 63211	ISO #16	568	503			15	T14N	R10W
A MC 63216	OTO 3	1237	073			9	T14N	R9W
A MC 63217	RJ 16A	1237	075			9	T14N	R9W
A MC 63222	DAKOTA #25	445	270			9	T14N	R9W
A MC 63223	DAKOTA #26	445	271			9	T14N	R9W
A MC 63224	JLM 7	1230	879			8	T14N	R9W
A MC 63225	JLM 8	1230	881			8	T14N	R9W
A MC 63226	JLM 9	1230	883			8	T14N	R9W
A MC 63227	JLM 10	1230	885			8	T14N	R9W
A MC 63228	JLM 11	1230	887			8	T14N	R9W
A MC 63229	JLM 12	1230	889			8	T14N	R9W
A MC 63232	JLM 15	1230	895			8	T14N	R9W
A MC 63233	JLM 16	1230	897			8	T14N	R9W
A MC 63234	JLM 17	1230	899			8	T14N	R9W
A MC 63235	JLM 18	1230	901			8	T14N	R9W
A MC 63236	CY-1 (AMENDED)	905	225	1230	903	8	T14N	R9W
A MC 63237	CY-2 (AMENDED)	905	225	1230	905	8	T14N	R9W
A MC 63238	CY-28	1230	911			8	T14N	R9W
A MC 63239	CY-27	1230	909			8	T14N	R9W
A MC 63240	CY-26	1230	907			8	T14N	R9W
A MC 63241	RJ 25 (AMENDED)	1230	913			8	T14N	R9W
A MC 63245	GEO # 93	554	915			8	T14N	R9W
A MC 63246	GEO. # 94	554	916			8	T14N	R9W
A MC 63248	DAKOTA #23	445	268			8	T14N	R9W
A MC 63249	CY-6	905	230			8	T14N	R9W
A MC 63250	CY-7	905	231			8	T14N	R9W
A MC 63251	CY-8	905	232			8	T14N	R9W
A MC 63252	CY-9	905	233			8	T14N	R9W
A MC 63253	CY-10	905	234			8	T14N	R9W
A MC 63254	CY-11	905	235			8	T14N	R9W
A MC 63255	CY-12	905	236			8	T14N	R9W
A MC 79981	R & R #1	608	344			19	T14N	R9W
A MC 79982	R & R #3	608	346			18	T14N	R9W
A MC 79983	R & R #4	608	347			19	T14N	R9W
A MC 79984	BRUCE #2	608	349			19	T14N	R9W
A MC 79985	JOS #1	576	125			19	T14N	R9W
A MC 79986	JOS #2	576	126			19	T14N	R9W
A MC 79987	JOS #3	576	127	761	181	19	T14N	R9W
A MC 79988	JOS #4	576	128			19	T14N	R9W
A MC 79989	COMBINE NO. 2	511	463			18	T14N	R9W
A MC 79990	L. & W. NO. 1	015	228			19	T14N	R9W
A MC 79991	L. & W. NO. 2	015	229			19	T14N	R9W
A MC 79992	L. & W. NO. 6	015	233			19	T14N	R9W

48

Date: 07/29/1997

Time: 11:08:55

Page: 13 of 13

County: YAVAPAI, State: ARIZONA

EXHIBIT A

<u>BLM SERIAL #</u>	<u>Claim Name</u>	<u>Original Recording</u>		<u>Amended Recording</u>		<u>Map Location Reference</u>		
		<u>Book</u>	<u>Page</u>	<u>Book</u>	<u>Page</u>	<u>Sec</u>	<u>Twshp</u>	<u>Rnge</u>
A MC 79993	L. & W. FRACTION POSSIBILITIES NO. 1	015	226	761	182	19	T14N	R9W
A MC 79994		015	225			19	T14N	R9W

Total Number of Claims : 577

RECEIVED
BUREAU OF
LAND MANAGEMENT
Aug 5 10 03 AM '97
ARIZONA
STATE OFFICE
PHOENIX, ARIZONA

2

UNITED STATES
DEPARTMENT OF THE INTERIOR
BUREAU OF LAND MANAGEMENT

RECEIPT AND ACCOUNTING ADVICE

NO. 2315176 04

Subject: CLAIM MAINTENANCE FEE 1998 - 577 TC/AZ 08/05/97
2 20 13 57,700.00

Applicant:
CYPRUS AMAX
MINERALS COMPANY
9100 E MINERAL CIRCLE
ENGLEWOOD CO 80155-3299

Remitter: CK 023776
303-643-5000

Assignor:

LEASE MANAGEMENT DATA									
<input type="checkbox"/> NEW <input type="checkbox"/> UPDATE <input type="checkbox"/> PAYMENT									
ORIGINAL SERIAL NO.	ASG.	TYPE	ST.	CTY.	FUND SYMBOL			ACRES/UNITS	RATE
ABC 131683, ET AL									
AMOUNT	ANV. DATE	EXP. DATE	BILL CYC.	S/C	DISTRICT	NEXT BILL	MISC. DATA	U of M	ACTUAL UNITS
ASSIGNMENT SERIAL NO.	ASG.	TYPE	ST.	CTY.	FUND SYMBOL			ACRES/UNITS	RATE
AMOUNT	ANV. DATE	EXP. DATE	BILL CYC.	S/C	DISTRICT	NEXT BILL	MISC. DATA	U of M	ACTUAL UNITS

APPLY REMITTANCE				Remarks:
ACTION	FUND SYMBOL	CTY.	AMOUNT	
FILING FEE	63176-63211			131683
RENTAL	63216-63217			159967-159968
	63222-63229			19371
UNEARNED	63232-63241			19374-19375
REFUND	63245-63246			305766-305819
TOTAL	63248-63255			308466-308549
AMOUNT DUE	79981-79994			317120-317263
				317268-317271
				317276-317279
				317284-317287
				BY: 317292-317359

31840-31847
31856-31863
31872-31875
31884-31887
31896-31903
322631-322634
38690-38696
38708-38751
38767-38770
61004-61005
62882-62917

DATE:

<input type="checkbox"/> Lease in Escrow?	<input type="checkbox"/> KGS?	<input type="checkbox"/> Auto Escalates?	<input type="checkbox"/> Auto Renew?	<input type="checkbox"/> Of Interest?	<input type="checkbox"/> Operating Rights?	<input type="checkbox"/> Operator	<input type="checkbox"/> Bond Filed?
FOR MMS USE ONLY							
BILLEE				FOREST REFUGE			
NUMBER							
OCS SECTION							
CODE							

CASE FOLDER COPY



**CYPRUS AMAX
MINERALS COMPANY**

Cyprus Amax Minerals Company
9100 East Mineral Circle
Post Office Box 3299
Englewood, Colorado 80155-3299
(303) 643-5000

CERTIFIED MAIL, RETURN RECEIPT REQUESTED

July 23, 1996

U.S. Department of the Interior
Bureau of Land Management
3707 North 7th Street
Siete Square Building
Phoenix, Arizona 85014

**Maintenance Fees for Unpatented Mining Claims
Cyprus Bagdad Copper Corporation**

Gentlemen:

Pursuant to 43 CFR § 3833.1-5, as amended, Cyprus Bagdad Copper Corporation desires to retain/maintain the 577 unpatented mining claims and mill sites which are listed on the attached Exhibit "A". Also, enclosed is our check in the amount of \$57,700.00 (\$100.00 per claim) to cover the required maintenance fees necessary to retain/maintain the claims through the period ending 12:00 noon on September 1, 1997.

Please acknowledge receipt by dating and signing where indicated below and return one (1) copy of this letter, together with a date and time stamped copy of Exhibit "A", to my attention at the above letterhead address.

Should you have any questions, please contact me at (303) 643-5832. Thank you for your assistance.

Yours truly,

Alice L. Evans
Land Administrator

Enclosures

63137
131683
159967
79981
19355
305766
308466
317120
322631
61004

62882
38688
SP

RECEIVED
BUREAU OF
LAND MANAGEMENT
ARIZONA
STATE OFFICE
PHOENIX, ARIZONA
JUL 25 10 05 AM '96

RECEIVED & ACKNOWLEDGED THIS _____ DAY OF JULY, 1996.

BY: _____

TITLE: _____

57

EXHIBIT "A"

Attached to and made a part of that certain letter dated the 23rd day of July, 1996, covering the following described unpatented mining claims and mill sites located in the Eureka Mining District, County of Yavapai, State of Arizona, to-wit:

NAME OF CLAIM	ORIGINAL RECORDATION		AMENDED RECORDATION		BLM	
	BOOK	PAGE	BOOK	PAGE	SERIAL	NO.
PONDEROSA	1385	650			A MC 131683	✓
BM 1	1441	332			A MC 159967	}
BM 2	1441	334			A MC 159968	
RJ 17	1110	696			A MC 19371	✓
RJ 20	1110	699			A MC 19374	}
RJ 21	1110	700			A MC 19375	
BEV 1	2265	277			A MC 305766	}
BEV 2	2265	279			A MC 305767	
BEV 3	2265	281			A MC 305768	
BEV 4	2265	283			A MC 305769	
BEV 5	2265	285			A MC 305770	
BEV 6	2265	287			A MC 305771	
BEV 7	2265	289			A MC 305772	
BEV 8	2265	291			A MC 305773	
BEV 9	2265	293			A MC 305774	
BEV 10	2265	295			A MC 305775	
BEV 11	2265	297			A MC 305776	
BEV 12	2265	299			A MC 305777	
BEV 13	2265	301			A MC 305778	
BEV 14	2265	303			A MC 305779	
BEV 15	2265	305			A MC 305780	
BEV 16	2265	307			A MC 305781	
BEV 17	2265	309			A MC 305782	
BEV 18	2265	311			A MC 305783	
BEV 19	2265	313			A MC 305784	
BEV 20	2265	315			A MC 305785	
BEV 21	2265	317			A MC 305786	
BEV 22	2265	319			A MC 305787	
BEV 23	2265	321			A MC 305788	
BEV 24	2265	323			A MC 305789	
BEV 25	2265	325			A MC 305790	
BEV 26	2265	327			A MC 305791	
BEV 27	2265	329			A MC 305792	
BEV 28	2265	331			A MC 305793	
BEV 29	2265	333			A MC 305794	
BEV 30	2265	335			A MC 305795	

ARIZONA STATE OFFICE PHOENIX, ARIZONA

JUL 25 10 06 AM '96

ENTERED IN COMPUTER

7/31/96 LPM

RECEIVED BUREAU OF LAND MANAGEMENT

EXHIBIT "A" CONTINUED

NAME OF CLAIM	ORIGINAL RECORDATION		AMENDED RECORDATION		BLM	
	BOOK	PAGE	BOOK	PAGE	SERIAL	NO.
BEV 31	2265	337			A MC	305796
BEV 32	2265	339			A MC	305797
BEV 33	2265	341			A MC	305798
BEV 34	2265	343			A MC	305799
BEV 35	2265	345			A MC	305800
BEV 36	2265	347			A MC	305801
BEV 37	2265	349			A MC	305802
BEV 38	2265	351			A MC	305803
BEV 39	2265	353			A MC	305804
BEV 40	2265	355			A MC	305805
BEV 41	2265	357			A MC	305806
BEV 42	2265	359			A MC	305807
BEV 43	2265	361			A MC	305808
BEV 44	2265	363			A MC	305809
BEV 45	2265	365			A MC	305810
BEV 46	2265	367			A MC	305811
BEV 47	2265	369			A MC	305812
BEV 48	2265	371			A MC	305813
BEV 49	2265	373			A MC	305814
BEV 50	2265	375			A MC	305815
BEV 51	2265	377			A MC	305816
BEV 52	2265	379			A MC	305817
BEV 53	2265	381			A MC	305818
BEV 54	2265	383			A MC	305819
FSM #1	2297	161			A MC	308466
FSM #2	2297	163			A MC	308467
FSM #3	2297	165			A MC	308468
FSM #4	2297	167			A MC	308469
FSM #5	2297	169			A MC	308470
FSM #6	2297	171			A MC	308471
FSM #7	2297	173			A MC	308472
JWH #1	2297	105			A MC	308473
JWH #2	2297	107			A MC	308474
JWH #3	2297	109			A MC	308475
JWH #4	2297	111			A MC	308476
JWH #5	2297	113			A MC	308477
JWH #6	2297	115			A MC	308478
JWH #7	2297	117			A MC	308479
JWH #8	2297	119			A MC	308480
JWH #9	2297	121			A MC	308481
JWH #10	2297	123			A MC	308482
JWH #11	2297	125			A MC	308483
JWH #12	2297	127			A MC	308484
JWH #13	2297	129			A MC	308485
JWH #14	2297	131			A MC	308486

ARIZONA
STATE OFFICE
PHOENIX, ARIZONA

JUL 25 10 06 AM '96

RECEIVED
BUREAU OF
LAND MANAGEMENT

ENTERED IN COMPUTER

7/31/96 dm

45

EXHIBIT "A" CONTINUED

NAME OF CLAIM	ORIGINAL RECORDATION		AMENDED RECORDATION		BLM SERIAL NO.	
	BOOK	PAGE	BOOK	PAGE	SERIAL	NO.
JWH #15	2297	133			A MC	308487
JWH #16	2297	135			A MC	308488
JWH #17	2297	137			A MC	308489
JWH #18	2297	139			A MC	308490
JWH #19	2297	141			A MC	308491
JWH #20	2297	143			A MC	308492
JWH #21	2297	145			A MC	308493
JWH #22	2297	147			A MC	308494
JWH #23	2297	149			A MC	308495
JWH #24	2297	151			A MC	308496
JWH #25	2297	153			A MC	308497
JWH #26	2297	155			A MC	308498
JWH #27	2297	157			A MC	308499
JWH #28	2297	159			A MC	308500
JWH #29	2298	320			A MC	308501
JWH #30	2298	322			A MC	308502
JWH #31	2298	324			A MC	308503
JWH #32	2298	326			A MC	308504
JWH #33	2298	328			A MC	308505
JWH #34	2298	330			A MC	308506
JWH #35	2298	332			A MC	308507
JWH #36	2298	334			A MC	308508
JWH #37	2298	336			A MC	308509
JWH #38	2298	338			A MC	308510
JWH #39	2298	340			A MC	308511
JWH #40	2298	342			A MC	308512
JWH #41	2298	344			A MC	308513
JWH #42	2298	346			A MC	308514
JWH #43	2298	348			A MC	308515
JWH #44	2298	350			A MC	308516
JWH #45	2298	352			A MC	308517
JWH #46	2298	354			A MC	308518
JWH #47	2298	356			A MC	308519
JWH #48	2298	358			A MC	308520
JWH #49	2298	360			A MC	308521
JWH #50	2298	362			A MC	308522
JWH #51	2298	364			A MC	308523
JWH #52	2298	366			A MC	308524
JWH #53	2298	368			A MC	308525
JWH #54	2298	370			A MC	308526
JWH #55	2298	372			A MC	308527
JWH #56	2298	374			A MC	308528
JWH #57	2298	376			A MC	308529
JWH #58	2298	378			A MC	308530
JWH #59	2298	380			A MC	308531

RECEIVED
BUREAU OF
LAND MANAGEMENT
JUL 25 10 06 AM '96
ARIZONA
STATE OFFICE
PHOENIX, ARIZONA

ENTERED IN COMPUTER
7/31/96 DM

45

EXHIBIT "A" CONTINUED

NAME OF CLAIM	ORIGINAL RECORDATION		AMENDED RECORDATION		BLM SERIAL NO.	
	BOOK	PAGE	BOOK	PAGE	SERIAL	NO.
JWH #60	2298	382			A MC	308532
JWH #61	2298	384			A MC	308533
JWH #62	2298	386			A MC	308534
JWH #63	2298	388			A MC	308535
JWH #64	2298	390			A MC	308536
JWH #65	2298	392			A MC	308537
JWH #66	2298	394			A MC	308538
JWH #67	2298	396			A MC	308539
JWH #68	2298	398			A MC	308540
JWH #69	2298	400			A MC	308541
JWH #70	2298	402			A MC	308542
JWH #71	2298	404			A MC	308543
JWH #72	2298	406			A MC	308544
JWH #73	2298	408			A MC	308545
JWH #74	2298	410			A MC	308546
JWH #75	2298	412			A MC	308547
JWH #76	2298	414			A MC	308548
JWH #77	2298	416			A MC	308549
LAW 1	2407	887			A MC	317120
LAW 2	2407	889			A MC	317121
LAW 3	2407	891			A MC	317122
LAW 4	2407	893			A MC	317123
LAW 5	2407	895			A MC	317124
LAW 6	2407	897			A MC	317125
LAW 7	2407	899			A MC	317126
LAW 8	2407	901			A MC	317127
LAW 9	2407	903			A MC	317128
LAW 10	2407	905			A MC	317129
LAW 11	2407	907			A MC	317130
LAW 12	2407	909			A MC	317131
LAW 13	2407	911			A MC	317132
LAW 14	2407	913			A MC	317133
LAW 15	2407	915			A MC	317134
LAW 16	2407	917			A MC	317135
LAW 17	2407	919			A MC	317136
LAW 18	2407	921			A MC	317137
LAW 19	2407	923			A MC	317138
LAW 20	2407	925			A MC	317139
LAW 21	2407	927			A MC	317140
LAW 22	2407	929			A MC	317141
LAW 23	2407	931			A MC	317142
LAW 24	2407	933			A MC	317143
LAW 25	2407	934			A MC	317144
LAW 26	2407	936			A MC	317145
LAW 27	2407	938			A MC	317146

ARIZONA
STATE OFFICE
PHOENIX, ARIZONA

JUL 25 10 06 AM '96

RECEIVED
BUREAU OF
LAND MANAGEMENT

ENTERED IN COMPUTER

7/31/96 ROM

45

EXHIBIT "A" CONTINUED

NAME OF CLAIM	ORIGINAL RECORDATION		AMENDED RECORDATION		BLM	
	BOOK	PAGE	BOOK	PAGE	SERIAL	NO.
LAW 28	2407	940			A MC	317147
LAW 29	2407	942			A MC	317148
LAW 30	2407	943			A MC	317149
LAW 31	2407	945			A MC	317150
LAW 32	2407	947			A MC	317151
LAW 33	2407	949			A MC	317152
LAW 34	2407	951			A MC	317153
LAW 35	2407	953			A MC	317154
LAW 36	2407	955			A MC	317155
LAW 37	2407	957			A MC	317156
LAW 38	2407	959			A MC	317157
LAW 39	2407	961			A MC	317158
LAW 40	2407	963			A MC	317159
LAW 41	2407	965			A MC	317160
LAW 42	2407	967			A MC	317161
LAW 43	2407	969			A MC	317162
LAW 44	2407	971			A MC	317163
LAW 45	2407	973			A MC	317164
LAW 46	2407	975			A MC	317165
LAW 47	2407	977			A MC	317166
LAW 48	2407	979			A MC	317167
LAW 49	2407	981			A MC	317168
LAW 50	2407	983			A MC	317169
LAW 51	2407	985			A MC	317170
LAW 52	2407	987			A MC	317171
LAW 53	2407	989			A MC	317172
LAW 54	2407	991			A MC	317173
LAW 55	2407	993			A MC	317174
LAW 56	2407	995			A MC	317175
LAW 57	2407	997			A MC	317176
LAW 58	2407	999			A MC	317177
LAW 59	2408	1			A MC	317178
LAW 60	2408	3			A MC	317179
LAW 61	2408	5			A MC	317180
LAW 62	2408	7			A MC	317181
LAW 63	2408	9			A MC	317182
LAW 64	2408	11			A MC	317183
LAW 65	2408	13			A MC	317184
LAW 66	2408	15			A MC	317185
LAW 67	2408	17			A MC	317186
LAW 68	2408	19			A MC	317187
LAW 69	2408	21			A MC	317188
LAW 70	2408	23			A MC	317189
LAW 71	2408	25			A MC	317190
LAW 72	2408	27			A MC	317191

ARIZONA STATE OFFICE PHOENIX, ARIZONA

JUL 25 10 06 AM '96

RECEIVED BUREAU OF LAND MANAGEMENT

ENTERED IN COMPUTER

7/31/96 *cm*

45

EXHIBIT "A" CONTINUED

NAME OF CLAIM	ORIGINAL RECORDATION		AMENDED RECORDATION		BLM	
	BOOK	PAGE	BOOK	PAGE	SERIAL	NO.
LAW 73	2408	29			A MC	317192
LAW 74	2408	31			A MC	317193
LAW 75	2408	33			A MC	317194
LAW 76	2408	35			A MC	317195
LAW 77	2408	37			A MC	317196
LAW 78	2408	39			A MC	317197
LAW 79	2408	41			A MC	317198
LAW 80	2408	43			A MC	317199
LAW 81	2408	45			A MC	317200
LAW 82	2408	47			A MC	317201
LAW 83	2408	49			A MC	317202
LAW 84	2408	51			A MC	317203
LAW 85	2408	53			A MC	317204
LAW 86	2408	55			A MC	317205
LAW 87	2408	57			A MC	317206
LAW 88	2408	59			A MC	317207
LAW 89	2408	61			A MC	317208
LAW 90	2408	63			A MC	317209
LAW 91	2408	65			A MC	317210
LAW 92	2408	67			A MC	317211
LAW 93	2408	69			A MC	317212
LAW 94	2408	71			A MC	317213
LAW 95	2408	73			A MC	317214
LAW 96	2408	75			A MC	317215
LAW 97	2408	77			A MC	317216
LAW 98	2408	79			A MC	317217
LAW 99	2408	81			A MC	317218
LAW 100	2408	83			A MC	317219
LAW 101	2408	85			A MC	317220
LAW 102	2408	87			A MC	317221
LAW 103	2408	89			A MC	317222
LAW 104	2408	91			A MC	317223
LAW 105	2408	93			A MC	317224
LAW 106	2408	95			A MC	317225
LAW 107	2408	97			A MC	317226
LAW 108	2408	99			A MC	317227
LAW 109	2408	101			A MC	317228
LAW 110	2408	103			A MC	317229
LAW 111	2408	105			A MC	317230
LAW 112	2408	107			A MC	317231
LAW 113	2408	109			A MC	317232
LAW 114	2408	111			A MC	317233
LAW 115	2408	113			A MC	317234
LAW 116	2408	115			A MC	317235
LAW 117	2408	117			A MC	317236

RECEIVED
 BUREAU OF
 LAND MANAGEMENT
 JUL 25 10 06 AM '96
 ARIZONA
 STATE OFFICE
 PHOENIX, ARIZONA

ENTERED IN COMPUTER

7/31/96 DM

45

EXHIBIT "A" CONTINUED

NAME OF CLAIM	ORIGINAL RECORDATION		AMENDED RECORDATION		BLM	
	BOOK	PAGE	BOOK	PAGE	SERIAL	NO.
LAW 118	2408	119			A MC	317237
LAW 119	2408	121			A MC	317238
LAW 120	2408	123			A MC	317239
LAW 121	2408	125			A MC	317240
LAW 122	2408	127			A MC	317241
LAW 123	2408	129			A MC	317242
LAW 124	2408	131			A MC	317243
LAW 125	2408	133			A MC	317244
LAW 126	2408	135			A MC	317245
LAW 127	2408	137			A MC	317246
LAW 128	2408	139			A MC	317247
LAW 129	2408	141			A MC	317248
LAW 130	2408	143			A MC	317249
LAW 131	2408	145			A MC	317250
LAW 132	2408	147			A MC	317251
LAW 133	2408	149			A MC	317252
LAW 134	2408	151			A MC	317253
LAW 135	2408	153			A MC	317254
LAW 136	2408	155			A MC	317255
LAW 137	2408	157			A MC	317256
LAW 138	2408	159			A MC	317257
LAW 139	2408	161			A MC	317258
LAW 140	2408	163			A MC	317259
LAW 141	2408	165			A MC	317260
LAW 142	2408	167			A MC	317261
LAW 143	2408	169			A MC	317262
LAW 144	2408	171			A MC	317263
LAW 149	2408	181			A MC	317268
LAW 150	2408	183			A MC	317269
LAW 151	2408	185			A MC	317270
LAW 152	2408	187			A MC	317271
LAW 157	2408	197			A MC	317276
LAW 158	2408	199			A MC	317277
LAW 159	2408	201			A MC	317278
LAW 160	2408	203			A MC	317279
LAW 165	2408	213			A MC	317284
LAW 166	2408	215			A MC	317285
LAW 167	2408	217			A MC	317286
LAW 168	2408	219			A MC	317287
LAW 173	2408	229			A MC	317292
LAW 174	2408	231			A MC	317293
LAW 175	2408	233			A MC	317294
LAW 176	2408	235			A MC	317295
LAW 177	2408	237			A MC	317296
LAW 178	2408	239			A MC	317297

ARIZONA STATE OFFICE
PHOENIX, ARIZONA

RECEIVED
BUREAU OF LAND MANAGEMENT
JUL 25 10 05 AM '96

ENTERED IN COMPUTER

7/31/96 LAM

EXHIBIT "A" CONTINUED

<u>NAME OF CLAIM</u>	<u>ORIGINAL RECORDATION</u>		<u>AMENDED RECORDATION</u>		<u>BLM SERIAL NO.</u>	
	<u>BOOK</u>	<u>PAGE</u>	<u>BOOK</u>	<u>PAGE</u>		
LAW 179	2408	241			A MC	317298
LAW 180	2408	243			A MC	317299
LAW 181	2408	245			A MC	317300
LAW 182	2408	247			A MC	317301
LAW 183	2408	249			A MC	317302
LAW 184	2408	251			A MC	317303
LAW 185	2408	253			A MC	317304
LAW 186	2408	255			A MC	317305
LAW 187	2408	257			A MC	317306
LAW 188	2408	259			A MC	317307
LAW 189	2408	261			A MC	317308
LAW 190	2408	263			A MC	317309
LAW 191	2408	265			A MC	317310
LAW 192	2408	267			A MC	317311
LAW 193	2408	269			A MC	317312
LAW 194	2408	271			A MC	317313
LAW 195	2408	273			A MC	317314
LAW 196	2408	275			A MC	317315
LAW 197	2408	277			A MC	317316
LAW 198	2408	279			A MC	317317
LAW 199	2408	281			A MC	317318
LAW 200	2408	283			A MC	317319
LAW 201	2408	285			A MC	317320
LAW 202	2408	287			A MC	317321
LAW 203	2408	289			A MC	317322
LAW 204	2408	291			A MC	317323
LAW 205	2408	293			A MC	317324
LAW 206	2408	295			A MC	317325
LAW 207	2408	297			A MC	317326
LAW 208	2408	299			A MC	317327
LAW 209	2408	301			A MC	317328
LAW 210	2408	303			A MC	317329
LAW 211	2408	305			A MC	317330
LAW 212	2408	307			A MC	317331
LAW 213	2408	309			A MC	317332
LAW 214	2408	311			A MC	317333
LAW 215	2408	313			A MC	317334
LAW 216	2408	315			A MC	317335
LAW 217	2408	317			A MC	317336
LAW 218	2408	319			A MC	317337
LAW 219	2408	321			A MC	317338
LAW 220	2408	323			A MC	317339
LAW 221	2408	325			A MC	317340
LAW 222	2408	327			A MC	317341
LAW 223	2408	329			A MC	317342

ARIZONA STATE OFFICE
 PHOENIX, ARIZONA
 RECEIVED
 BUREAU OF LAND MANAGEMENT
 JUL 25 10 06 AM '96

ENTERED IN COMPUTER

7/31/96 SM

EXHIBIT "A" CONTINUED

NAME OF CLAIM	ORIGINAL RECORDATION		AMENDED RECORDATION		BLM	
	BOOK	PAGE	BOOK	PAGE	SERIAL	NO.
LAW 224	2408	331			A MC	317343
LAW 225	2408	333			A MC	317344
LAW 226	2408	335			A MC	317345
LAW 227	2408	337			A MC	317346
LAW 228	2408	339			A MC	317347
LAW 229	2408	341			A MC	317348
LAW 230	2408	343			A MC	317349
LAW 231	2408	345			A MC	317350
LAW 232	2408	347			A MC	317351
LAW 233	2408	349			A MC	317352
LAW 234	2408	351			A MC	317353
LAW 235	2408	353			A MC	317354
LAW 236	2408	355			A MC	317355
LAW 237	2408	357			A MC	317356
LAW 238	2408	359			A MC	317357
LAW 239	2408	361			A MC	317358
LAW 240	2408	363			A MC	317359
RS 129	1185	243			A MC	31840
RS 130	1185	245			A MC	31841
RS 131	1185	247			A MC	31842
RS 132	1185	249			A MC	31843
RS 133	1185	251			A MC	31844
RS 134	1185	253			A MC	31845
RS 135	1185	255			A MC	31846
RS 136	1185	257			A MC	31847
RS 145	1185	275			A MC	31856
RS 146	1185	277			A MC	31857
RS 147	1185	279			A MC	31858
RS 148	1185	281			A MC	31859
RS 149	1185	283			A MC	31860
RS 150	1185	285			A MC	31861
RS 151	1185	287			A MC	31862
RS 152	1185	289			A MC	31863
RS 165	1185	307			A MC	31872
RS 166	1185	309			A MC	31873
RS 167	1185	311			A MC	31874
RS 168	1185	313			A MC	31875
RS 181	1185	331			A MC	31884
RS 182	1185	333			A MC	31885
RS 183	1185	335			A MC	31886
RS 184	1185	337			A MC	31887
RS 197	1185	355			A MC	31896
RS 198	1185	357			A MC	31897
RS 199	1185	359			A MC	31898
RS 200	1185	361			A MC	31899

ARIZONA
STATE OFFICE
PHOENIX, ARIZONA

RECEIVED
BUREAU OF
LAND MANAGEMENT
JUL 25 10 06 AM '96

ENTERED IN COMPUTER

7/31/96 DM

45

EXHIBIT "A" CONTINUED

<u>NAME OF CLAIM</u>	<u>ORIGINAL RECORDATION</u>		<u>AMENDED RECORDATION</u>		<u>BLM SERIAL NO.</u>	
	<u>BOOK</u>	<u>PAGE</u>	<u>BOOK</u>	<u>PAGE</u>	<u>SERIAL</u>	<u>NO.</u>
RS 213	1185	363			A MC	31900
RS 214	1185	365			A MC	31901
RS 215	1185	367			A MC	31902
RS 216	1185	369			A MC	31903
JWH 80	2494	611			A MC	322631
JWH 81	2494	613			A MC	322632
JWH 82	2494	615			A MC	322633
JWH 83	2494	617			A MC	322634
DEER NO. 3	580	730			A MC	38690
DEER NO. 4	580	731			A MC	38691
DEER NO. 5	580	732			A MC	38692
DEER NO. 6	580	733			A MC	38693
DEER NO. 7A	1202	282			A MC	38694
DEER NO. 8A	1202	284			A MC	38695
DEER NO. 9	580	881			A MC	38696
DEER # 21	669	962			A MC	38708
DEER # 22	669	963			A MC	38709
DEER # 23	669	964			A MC	38710
DEER # 24	669	965			A MC	38711
DEER # 25	669	966			A MC	38712
DEER # 26	669	967			A MC	38713
DEER # 27	669	968			A MC	38714
DEER # 28	669	969			A MC	38715
DEER # 29	669	970			A MC	38716
DEER # 30	669	971			A MC	38717
DEER # 31	669	972			A MC	38718
DEER # 32	669	973			A MC	38719
DEER # 33	669	974			A MC	38720
DEER # 34	669	975			A MC	38721
DEER # 35	669	976			A MC	38722
DEER # 36	669	977			A MC	38723
DEER # 37	669	978			A MC	38724
DEER # 38	669	979			A MC	38725
DEER # 39	669	980			A MC	38726
DEER # 40	669	981			A MC	38727
DEER # 41	669	982			A MC	38728
DEER # 42	669	983			A MC	38729
DEER # 43	669	984			A MC	38730
DEER # 44	669	985			A MC	38731
DEER # 45	669	986			A MC	38732
DEER # 46	669	987			A MC	38733
DEER # 47	669	988			A MC	38734
DEER # 48	669	989			A MC	38735
DEER # 49	669	990			A MC	38736
DEER # 50	669	991			A MC	38737

ARIZONA STATE OFFICE
PHOENIX, ARIZONA

RECEIVED
BUREAU OF LAND MANAGEMENT
JUL 25 10 06 AM '96

ENTERED IN COMPUTER

7/31/96 *mm*

45

EXHIBIT "A" CONTINUED

NAME OF CLAIM	ORIGINAL RECORDATION		AMENDED RECORDATION		BLM SERIAL NO.	
	BOOK	PAGE	BOOK	PAGE	SERIAL	NO.
DEER # 51	669	992			A MC	38738
DEER # 52	669	993			A MC	38739
DEER # 53 (RELOCATION)	695	390			A MC	38740
DEER # 54	669	995			A MC	38741
DEER # 55	669	996			A MC	38742
DEER # 56	669	997			A MC	38743
DEER # 57	669	998			A MC	38744
DEER # 58	669	999			A MC	38745
DEER # 59	670	001			A MC	38746
DEER # 60 (RELOCATION)	695	391			A MC	38747
DEER # 61	670	003			A MC	38748
DEER # 62	670	004			A MC	38749
DEER # 63	670	005			A MC	38750
DEER # 64	670	006			A MC	38751
DEER #81	938	474			A MC	38767
DEER #82	938	475			A MC	38768
DEER #83	938	476			A MC	38769
DEER #84	938	477			A MC	38770
BONANZA	156	243	1385	655	A MC	61004
POLARIS	156	247	1385	653	A MC	61005
KEYNOTE	108	189			A MC	62882
MOON ANCHOR	076	374			A MC	62883
BIRD EYE	076	375			A MC	62884
LONGVIEW	050	191	071	025	A MC	62885
NINO	017	007			A MC	62886
QUEEN EXTENSION #1	004	538			A MC	62887
BRUCE #1	608	348			A MC	62888
BRUCE #3	608	350			A MC	62889
R & R #2	608	345			A MC	62890
JOS #5	576	129			A MC	62891
JOS #6	576	130			A MC	62892
CYPRUS NO 1	005	483	025	589	A MC	62893
CYPRUS NO 2	005	484	025	590	A MC	62894
CYPRUS NO 3	005	485	025	591	A MC	62895
CYPRUS NO. 4	013	022	049	525	A MC	62896
CYPRUS NO. 5	013	023	049	526	A MC	62897
CYPRUS NO 6	013	024	049	527	A MC	62898
CYPRUS #7	049	528			A MC	62899
CYPRUS #8	049	529			A MC	62900
CYPRUS #9	049	530			A MC	62901
CYPRUS #10	049	531			A MC	62902
CYPRUS #11	049	532			A MC	62903
CYPRUS #12	049	533			A MC	62904
CYPRUS #13	049	534			A MC	62905
CYPRUS # 14	071	024			A MC	62906

ENTERED IN COMPUTER

7/31/96 *MD*ARIZONA
STATE OFFICE
PHOENIX, ARIZONA

JUL 25 10 06 AM '96

RECEIVED
BUREAU OF
LAND MANAGEMENT

EXHIBIT "A" CONTINUED

NAME OF CLAIM	ORIGINAL RECORDATION		AMENDED RECORDATION		BLM SERIAL NO.	
	BOOK	PAGE	BOOK	PAGE	SERIAL	NO.
CYPRUS #15	162	190			A MC	62907
L. & W.	015	227			A MC	62908
L. & W. NO.3	015	230			A MC	62909
L. & W. NO. 4	015	231			A MC	62910
L. & W. NO. 5	015	232			A MC	62911
BETA NO. 1	013	546			A MC	62912
BETA NO. 2	013	547	025	588	A MC	62913
BETA NO. 3	013	548			A MC	62914
PLYMOUTH	131	046			A MC	62915
PLYMOUTH EXTENSION	156	246			A MC	62916
VALENCIA	156	248			A MC	62917
OCTAROON	144	367			A MC	63176
OCTAROON NO. 1	144	368			A MC	63177
RED MT. COPPER NO 1	358	215			A MC	63178
RED MT. COPPER NO 2	358	216			A MC	63179
RED MT. COPPER NO 3	358	217			A MC	63180
RED MT. COPPER NO 4	358	218			A MC	63181
RED MT. COPPER NO 5	358	219			A MC	63182
RED MT. COPPER NO 6	358	220			A MC	63183
RED MT. COPPER NO 7	358	221			A MC	63184
RED MT. COPPER NO 8	358	222			A MC	63185
RED MT. COPPER NO 9	358	223			A MC	63186
COPPER-RIDGE NO 1	358	206			A MC	63187
COPPER-RIDGE NO 2	358	207			A MC	63188
COPPER-RIDGE NO 3	358	208			A MC	63189
COPPER RIDGE NO 4	358	209			A MC	63190
COPPER RIDGE NO 5	358	210			A MC	63191
COPPER RIDGE NO 6	358	211			A MC	63192
COPPER RIDGE NO 7	358	212			A MC	63193
COPPER RIDGE NO 8	358	213			A MC	63194
COPPER RIDGE NO 9	358	214			A MC	63195
ISO #1	563	346			A MC	63196
ISO #2	563	347			A MC	63197
ISO #3	563	348			A MC	63198
ISO #4	563	349			A MC	63199
ISO #5	563	350			A MC	63200
ISO #6	563	351			A MC	63201
ISO #7	563	352			A MC	63202
ISO #8	563	353			A MC	63203
ISO #9	563	354			A MC	63204
ISO #10	563	355			A MC	63205
ISO #11	563	356			A MC	63206
ISO #12	563	357			A MC	63207
ISO #13	563	358			A MC	63208
ISO #14	563	359			A MC	63209

ARIZONA STATE OFFICE
PHOENIX, ARIZONA

JUL 25 10 06 AM '96

RECEIVED
BUREAU OF
LAND MANAGEMENT

ENTERED IN COMPUTER

7/31/96 LAM

45

EXHIBIT "A" CONTINUED

NAME OF CLAIM	ORIGINAL RECORDATION		AMENDED RECORDATION		BLM SERIAL NO.	
	BOOK	PAGE	BOOK	PAGE	SERIAL	NO.
ISO #15	568	502			A MC 63210	>
ISO #16	568	503			A MC 63211	>
OTO 3	1237	073			A MC 63216	>
RJ 16A	1237	075			A MC 63217	>
DAKOTA #25	445	270			A MC 63222	
DAKOTA #26	445	271			A MC 63223	
JLM 7	1230	879			A MC 63224	
JLM 8	1230	881			A MC 63225	
JLM 9	1230	883			A MC 63226	
JLM 10	1230	885			A MC 63227	
JLM 11	1230	887			A MC 63228	
JLM 12	1230	889			A MC 63229	
JLM 15	1230	895			A MC 63232	
JLM 16	1230	897			A MC 63233	
JLM 17	1230	899			A MC 63234	
JLM 18	1230	901			A MC 63235	
CY-1 (AMENDED)	905	225	1230	903	A MC 63236	
CY-2 (AMENDED)	905	225	1230	905	A MC 63237	
CY-28	1230	911			A MC 63238	
CY-27	1230	909			A MC 63239	
CY-26	1230	907			A MC 63240	
RJ 25 (AMENDED)	1230	913			A MC 63241	
GEO # 93	554	915			A MC 63245	
GEO. # 94	554	916			A MC 63246	>
DAKOTA # 23	445	268			A MC 63248	
CY-6	905	230			A MC 63249	
CY-7	905	231			A MC 63250	
CY-8	905	232			A MC 63251	
CY-9	905	233			A MC 63252	
CY-10	905	234			A MC 63253	
CY-11	905	235			A MC 63254	
CY-12	905	236			A MC 63255	
R & R #1	608	344			A MC 79981	
R & R #3	608	346			A MC 79982	
R & R #4	608	347			A MC 79983	
BRUCE #2	608	349			A MC 79984	
JOS #1	576	125			A MC 79985	
JOS #2	576	126			A MC 79986	
JOS #3	576	127			A MC 79987	
JOS #4	576	128			A MC 79988	
COMBINE NO. 2	511	463			A MC 79989	
L. & W. NO. 1	015	228			A MC 79990	
L. & W. NO. 2	015	229			A MC 79991	
L. & W. NO. 6	015	233			A MC 79992	
L. & W. FRACTION	015	226			A MC 79993	

761 181
 ARIZONA STATE OFFICE
 PHOENIX, ARIZONA
 RECEIVED
 BUREAU OF LAND MANAGEMENT
 JUL 25 10 06 AM '96
 182

ENTERED IN COMPUTER

7/31/96 LPM

45

EXHIBIT "A" CONTINUED

<u>NAME OF CLAIM</u>	<u>ORIGINAL RECORDATION</u>		<u>AMENDED RECORDATION</u>		<u>BLM SERIAL NO.</u>
	<u>BOOK</u>	<u>PAGE</u>	<u>BOOK</u>	<u>PAGE</u>	
POSSIBILITIES NO. 1	015	225			A MC 79994 /

RECEIVED
 BUREAU OF
 LAND MANAGEMENT
 JUL 25 10 07 AM '96
 ARIZONA
 STATE OFFICE
 PHOENIX, ARIZONA

ENTERED IN COMPUTER

7/31/96 KPM

UNITED STATES
DEPARTMENT OF THE INTERIOR
BUREAU OF LAND MANAGEMENT

RECEIPT AND ACCOUNTING ADVICE

NO. 2228656 04

TC/AZ 07/25/96

Subject: CLAIM MAINTENANCE FEE 1997 (577) 2 20 13 57,700.00

Applicant:

CYPRUS AMAX MINERALS COMPANY
9100 EAST MINERAL CIRCLE
BOX 3299
ENGLEWOOD, CO 80155-3299

Remitter: SAME AS CK. #02201964

Assignor:

LEASE MANAGEMENT DATA NEW UPDATE PAYMENT

ORIGINAL SERIAL NO.	ASG.	TYPE	ST.	CTY.	FUND SYMBOL	ACRES/UNITS	RATE
AMC 131683, ET AL							

AMOUNT	ANV. DATE	EXP. DATE	BILL CYC.	S/C	DISTRICT	NEXT BILL	MISC. DATA	U of M	ACTUAL UNITS
317268-	317271	4							
317276-	317279	4							
317284-	317287	4							

ASSIGNMENT SERIAL NO.	ASG.	TYPE	ST.	CTY.	FUND SYMBOL	ACRES/UNITS	RATE
317292-317297	6						
317298-317342	45						
317343-317359	17						
31840-31847	8						

AMOUNT	ANV. DATE	EXP. DATE	BILL CYC.	S/C	DISTRICT	NEXT BILL	MISC. DATA	U of M	ACTUAL UNITS
31856-	31863	8							
31872-	31875	4							
31884-	31887	4							

31896-31899 APPLY REMITTANCE				Remarks:	
ACTION	FUND SYMBOL	CTY.	AMOUNT		
31900-	31903	4		131683	1
FILING FEE	322631-322634	4		159967-159968	2
RENTAL	38690-38696	7		19371	1
	38708-38727	30		19374-19375	2
	38738-38751	14		305766-305795	30
	38767-38770	4		305796-305819	24
UNEARNED	6104-61005	2		308466-308486	21
REFUND	62882-62906	25		308487-308531	45
	62907-62917	11		308532-308549	18
	63176-63209	34		317120-317146	27
TOTAL	63210-63211	2		317147-317191	45
AMOUNT DUE	63216-63217	2		317192-317236	45
	63222-63229	8		317237-317263	27

Lease in Escrow? 63230-63241 10
 KGS? 63245-63246 Of Interest? 2
 Auto Escalates? 63248-63251 Operating Rights? 8
 Auto Renew? 79981-79994 Operator
 and Filed? 14

FOR MMS USE ONLY 288

BILLEE NUMBER	FOREST REFUGE
OCS SECTION CODE	

289

Total 9 577 claims

31840
 38688
 222631, 79981, 19355
 EXHIBIT "A"
 61004, 63137, ± 305766
 131683
 159967

Attached to and made a part of that certain letter dated 21 day of August, 1995, covering the following described unpatented mining claims and mill sites located in the Eureka Mining District, County of Yavapai, State of Arizona, to-wit:

63176, 62882, 308466
 317120

NAME OF CLAIM	ORIGINAL RECORDATION		AMENDED RECORDATION		BLM SERIAL NO.	
	BOOK	PAGE	BOOK	PAGE	SERIAL	NO.
PONDEROSA	1385	650			- A MC	131683
BM 1	1441	332			- A MC	159967
BM 2	1441	334			- A MC	159968
RJ 17	1110	696			- A MC	19371
RJ 20	1110	699			- A MC	19374
RJ 21	1110	700			- A MC	19375
BEV 1	2265	277			- A MC	305766
BEV 2	2265	279			- A MC	305767
BEV 3	2265	281			- A MC	305768
BEV 4	2265	283			- A MC	305769
BEV 5	2265	285			- A MC	305770
BEV 6	2265	287			- A MC	305771
BEV 7	2265	289			- A MC	305772
BEV 8	2265	291			- A MC	305773
BEV 9	2265	293			- A MC	305774
BEV 10	2265	295			- A MC	305775
BEV 11	2265	297			- A MC	305776
BEV 12	2265	299			- A MC	305777
BEV 13	2265	301			- A MC	305778
BEV 14	2265	303			- A MC	305779
BEV 15	2265	305			- A MC	305780
BEV 16	2265	307			- A MC	305781
BEV 17	2265	309			- A MC	305782
BEV 18	2265	311			- A MC	305783
BEV 19	2265	313			- A MC	305784
BEV 20	2265	315			- A MC	305785
BEV 21	2265	317			- A MC	305786
BEV 22	2265	319			- A MC	305787
BEV 23	2265	321			- A MC	305788
BEV 24	2265	323			- A MC	305789
BEV 25	2265	325			- A MC	305790
BEV 26	2265	327			- A MC	305791
BEV 27	2265	329			- A MC	305792
BEV 28	2265	331			- A MC	305793
BEV 29	2265	333			- A MC	305794
BEV 30	2265	335			- A MC	305795
BEV 31	2265	337			- A MC	305796
BEV 32	2265	339			- A MC	305797
BEV 33	2265	341			- A MC	305798
BEV 34	2265	343			- A MC	305799

RECEIVED
 BLM AZ STATE OFFICE
 AUG 24 1995
 PHOENIX, ARIZONA
 9:00 A.M.

ENTERED IN COMPUTER
 9/21/95
 96 maintenance fee

40

EXHIBIT "A" CONTINUED

NAME OF CLAIM	ORIGINAL RECORDATION		AMENDED RECORDATION		BLM SERIAL NO.	
	BOOK	PAGE	BOOK	PAGE	SERIAL	NO.
BEV 35	2265	345			- A MC	305800
BEV 36	2265	347			- A MC	305801
BEV 37	2265	349			- A MC	305802
BEV 38	2265	351			- A MC	305803
BEV 39	2265	353			- A MC	305804
BEV 40	2265	355			- A MC	305805
BEV 41	2265	357			- A MC	305806
BEV 42	2265	359			- A MC	305807
BEV 43	2265	361			- A MC	305808
BEV 44	2265	363			- A MC	305809
BEV 45	2265	365			- A MC	305810
BEV 46	2265	367			- A MC	305811
BEV 47	2265	369			- A MC	305812
BEV 48	2265	371			- A MC	305813
BEV 49	2265	373			- A MC	305814
BEV 50	2265	375			- A MC	305815
BEV 51	2265	377			- A MC	305816
BEV 52	2265	379			- A MC	305817
BEV 53	2265	381			- A MC	305818
BEV 54	2265	383			- A MC	305819
FSM #1	2297	161			- A MC	308466
FSM #2	2297	163			- A MC	308467
FSM #3	2297	165			- A MC	308468
FSM #4	2297	167			- A MC	308469
FSM #5	2297	169			- A MC	308470
FSM #6	2297	171			- A MC	308471
FSM #7	2297	173			- A MC	308472
JWH #1	2297	105			- A MC	308473
JWH #2	2297	107			- A MC	308474
JWH #3	2297	109			- A MC	308475
JWH #4	2297	111			- A MC	308476
JWH #5	2297	113			- A MC	308477
JWH #6	2297	115			- A MC	308478
JWH #7	2297	117			- A MC	308479
JWH #8	2297	119			- A MC	308480
JWH #9	2297	121			- A MC	308481
JWH #10	2297	123			- A MC	308482
JWH #11	2297	125			- A MC	308483
JWH #12	2297	127			- A MC	308484
JWH #13	2297	129			- A MC	308485
JWH #14	2297	131			- A MC	308486
JWH #15	2297	133			- A MC	308487
JWH #16	2297	135			- A MC	308488
JWH #17	2297	137			- A MC	308489
JWH #18	2297	139			- A MC	308490

PHOENIX, ARIZONA
9:00 A.M.

RECEIVED
AUG 24 1995
BLM, AZ STATE OFFICE

(57)

EXHIBIT "A" CONTINUED

NAME OF CLAIM	ORIGINAL RECORDATION		AMENDED RECORDATION		BLM	
	BOOK	PAGE	BOOK	PAGE	SERIAL	NO.
JWH #19	2297	141			- A MC	308491
JWH #20	2297	143			- A MC	308492
JWH #21	2297	145			- A MC	308493
JWH #22	2297	147			- A MC	308494
JWH #23	2297	149			- A MC	308495
JWH #24	2297	151			- A MC	308496
JWH #25	2297	153			- A MC	308497
JWH #26	2297	155			- A MC	308498
JWH #27	2297	157			- A MC	308499
JWH #28	2297	159			- A MC	308500
JWH #29	2298	320			- A MC	308501
JWH #30	2298	322			- A MC	308502
JWH #31	2298	324			- A MC	308503
JWH #32	2298	326			- A MC	308504
JWH #33	2298	328			- A MC	308505
JWH #34	2298	330			- A MC	308506
JWH #35	2298	332			- A MC	308507
JWH #36	2298	334			- A MC	308508
JWH #37	2298	336			- A MC	308509
JWH #38	2298	338			- A MC	308510
JWH #39	2298	340			- A MC	308511
JWH #40	2298	342			- A MC	308512
JWH #41	2298	344			- A MC	308513
JWH #42	2298	346			- A MC	308514
JWH #43	2298	348			- A MC	308515
JWH #44	2298	350			- A MC	308516
JWH #45	2298	352			- A MC	308517
JWH #46	2298	354			- A MC	308518
JWH #47	2298	356			- A MC	308519
JWH #48	2298	358			- A MC	308520
JWH #49	2298	360			- A MC	308521
JWH #50	2298	362			- A MC	308522
JWH #51	2298	364			- A MC	308523
JWH #52	2298	366			- A MC	308524
JWH #53	2298	368			- A MC	308525
JWH #54	2298	370			- A MC	308526
JWH #55	2298	372			- A MC	308527
JWH #56	2298	374			- A MC	308528
JWH #57	2298	376			- A MC	308529
JWH #58	2298	378			- A MC	308530
JWH #59	2298	380			- A MC	308531
JWH #60	2298	382			- A MC	308532
JWH #61	2298	384			- A MC	308533
JWH #62	2298	386			- A MC	308534
JWH #63	2298	388			- A MC	308535

RECEIVED
 8:11 AM AZ STATE OFFICE
 AUG 24 1995
 PHOENIX, ARIZONA

(54)

EXHIBIT "A" CONTINUED

NAME OF CLAIM	ORIGINAL RECORDATION		AMENDED RECORDATION		BLM SERIAL NO.	
	BOOK	PAGE	BOOK	PAGE	SERIAL	NO.
JWH #64	2298	390			- A MC	308536
JWH #65	2298	392			- A MC	308537
JWH #66	2298	394			- A MC	308538
JWH #67	2298	396			- A MC	308539
JWH #68	2298	398			- A MC	308540
JWH #69	2298	400			- A MC	308541
JWH #70	2298	402			- A MC	308542
JWH #71	2298	404			- A MC	308543
JWH #72	2298	406			- A MC	308544
JWH #73	2298	408			- A MC	308545
JWH #74	2298	410			- A MC	308546
JWH #75	2298	412			- A MC	308547
JWH #76	2298	414			- A MC	308548
JWH #77	2298	416			- A MC	308549
LAW 1	2407	887			- A MC	317120
LAW 2	2407	889			- A MC	317121
LAW 3	2407	891			- A MC	317122
LAW 4	2407	893			- A MC	317123
LAW 5	2407	895			- A MC	317124
LAW 6	2407	897			- A MC	317125
LAW 7	2407	899			- A MC	317126
LAW 8	2407	901			- A MC	317127
LAW 9	2407	903			- A MC	317128
LAW 10	2407	905			- A MC	317129
LAW 11	2407	907			- A MC	317130
LAW 12	2407	909			- A MC	317131
LAW 13	2407	911			- A MC	317132
LAW 14	2407	913			- A MC	317133
LAW 15	2407	915			- A MC	317134
LAW 16	2407	917			- A MC	317135
LAW 17	2407	919			- A MC	317136
LAW 18	2407	921			- A MC	317137
LAW 19	2407	923			- A MC	317138
LAW 20	2407	925			- A MC	317139
LAW 21	2407	927			- A MC	317140
LAW 22	2407	929			- A MC	317141
LAW 23	2407	931			- A MC	317142
LAW 24	2407	933			- A MC	317143
LAW 25	2407	934			- A MC	317144
LAW 26	2407	936			- A MC	317145
LAW 27	2407	938			- A MC	317146
LAW 28	2407	940			- A MC	317147
LAW 29	2407	942			- A MC	317148
LAW 30	2407	943			- A MC	317149
LAW 31	2407	945			- A MC	317150

PHOENIX, ARIZONA
9:00 A.M.

RECEIVED
81 M. AZ STATE OFFICE
AUG 24 1995

254

EXHIBIT "A" CONTINUED

NAME OF CLAIM	ORIGINAL RECORDATION		AMENDED RECORDATION		BLM SERIAL NO.	
	BOOK	PAGE	BOOK	PAGE	SERIAL	NO.
LAW 32	2407	947			✓ A MC	317151
LAW 33	2407	949			✓ A MC	317152
LAW 34	2407	951			✓ A MC	317153
LAW 35	2407	953			✓ A MC	317154
LAW 36	2407	955			✓ A MC	317155
LAW 37	2407	957			✓ A MC	317156
LAW 38	2407	959			✓ A MC	317157
LAW 39	2407	961			✓ A MC	317158
LAW 40	2407	963			✓ A MC	317159
LAW 41	2407	965			✓ A MC	317160
LAW 42	2407	967			✓ A MC	317161
LAW 43	2407	969			✓ A MC	317162
LAW 44	2407	971			✓ A MC	317163
LAW 45	2407	973			✓ A MC	317164
LAW 46	2407	975			✓ A MC	317165
LAW 47	2407	977			✓ A MC	317166
LAW 48	2407	979			✓ A MC	317167
LAW 49	2407	981			✓ A MC	317168
LAW 50	2407	983			✓ A MC	317169
LAW 51	2407	985			✓ A MC	317170
LAW 52	2407	987			✓ A MC	317171
LAW 53	2407	989			✓ A MC	317172
LAW 54	2407	991			✓ A MC	317173
LAW 55	2407	993			✓ A MC	317174
LAW 56	2407	995			✓ A MC	317175
LAW 57	2407	997			✓ A MC	317176
LAW 58	2407	999			✓ A MC	317177
LAW 59	2408	1			✓ A MC	317178
LAW 60	2408	3			✓ A MC	317179
LAW 61	2408	5			✓ A MC	317180
LAW 62	2408	7			✓ A MC	317181
LAW 63	2408	9			✓ A MC	317182
LAW 64	2408	11			✓ A MC	317183
LAW 65	2408	13			✓ A MC	317184
LAW 66	2408	15			✓ A MC	317185
LAW 67	2408	17			✓ A MC	317186
LAW 68	2408	19			✓ A MC	317187
LAW 69	2408	21			✓ A MC	317188
LAW 70	2408	23			✓ A MC	317189
LAW 71	2408	25			✓ A MC	317190
LAW 72	2408	27			✓ A MC	317191
LAW 73	2408	29			✓ A MC	317192
LAW 74	2408	31			✓ A MC	317193
LAW 75	2408	33			✓ A MC	317194
LAW 76	2408	35			✓ A MC	317195

PHOENIX, ARIZONA
8:00 A.M.

RECEIVED
BLM, AZ STATE OFFICE
AUG 24 '95

14

EXHIBIT "A" CONTINUED

<u>NAME OF CLAIM</u>	<u>ORIGINAL RECORDATION</u>		<u>AMENDED RECORDATION</u>		<u>BLM SERIAL NO.</u>	
	<u>BOOK</u>	<u>PAGE</u>	<u>BOOK</u>	<u>PAGE</u>	<u>SERIAL</u>	<u>NO.</u>
LAW 77	2408	37			✓	A MC 317196
LAW 78	2408	39			✓	A MC 317197
LAW 79	2408	41			✓	A MC 317198
LAW 80	2408	43			✓	A MC 317199
LAW 81	2408	45			✓	A MC 317200
LAW 82	2408	47			✓	A MC 317201
LAW 83	2408	49			✓	A MC 317202
LAW 84	2408	51			✓	A MC 317203
LAW 85	2408	53			✓	A MC 317204
LAW 86	2408	55			✓	A MC 317205
LAW 87	2408	57			✓	A MC 317206
LAW 88	2408	59			✓	A MC 317207
LAW 89	2408	61			✓	A MC 317208
LAW 90	2408	63			✓	A MC 317209
LAW 91	2408	65			✓	A MC 317210
LAW 92	2408	67			✓	A MC 317211
LAW 93	2408	69			✓	A MC 317212
LAW 94	2408	71			✓	A MC 317213
LAW 95	2408	73			✓	A MC 317214
LAW 96	2408	75			✓	A MC 317215
LAW 97	2408	77			✓	A MC 317216
LAW 98	2408	79			✓	A MC 317217
LAW 99	2408	81			✓	A MC 317218
LAW 100	2408	83			✓	A MC 317219
LAW 101	2408	85			✓	A MC 317220
LAW 102	2408	87			✓	A MC 317221
LAW 103	2408	89			✓	A MC 317222
LAW 104	2408	91			✓	A MC 317223
LAW 105	2408	93			✓	A MC 317224
LAW 106	2408	95			✓	A MC 317225
LAW 107	2408	97			✓	A MC 317226
LAW 108	2408	99			✓	A MC 317227
LAW 109	2408	101			✓	A MC 317228
LAW 110	2408	103			✓	A MC 317229
LAW 111	2408	105			✓	A MC 317230
LAW 112	2408	107			✓	A MC 317231
LAW 113	2408	109			✓	A MC 317232
LAW 114	2408	111			✓	A MC 317233
LAW 115	2408	113			✓	A MC 317234
LAW 116	2408	115			✓	A MC 317235
LAW 117	2408	117			✓	A MC 317236
LAW 118	2408	119			✓	A MC 317237
LAW 119	2408	121			✓	A MC 317238
LAW 120	2408	123			✓	A MC 317239
LAW 121	2408	125			✓	A MC 317240

PHOENIX, ARIZONA
 8:00 A.M.
 Aug 24 1995
 RECEIVED
 BLM AZ STATE OFFICE

(Handwritten initials)

EXHIBIT "A" CONTINUED

NAME OF CLAIM	ORIGINAL RECORDATION		AMENDED RECORDATION		BLM SERIAL NO.	
	BOOK	PAGE	BOOK	PAGE	SERIAL	NO.
LAW 122	2408	127			A MC	317241
LAW 123	2408	129			A MC	317242
LAW 124	2408	131			A MC	317243
LAW 125	2408	133			A MC	317244
LAW 126	2408	135			A MC	317245
LAW 127	2408	137			A MC	317246
LAW 128	2408	139			A MC	317247
LAW 129	2408	141			A MC	317248
LAW 130	2408	143			A MC	317249
LAW 131	2408	145			A MC	317250
LAW 132	2408	147			A MC	317251
LAW 133	2408	149			A MC	317252
LAW 134	2408	151			A MC	317253
LAW 135	2408	153			A MC	317254
LAW 136	2408	155			A MC	317255
LAW 137	2408	157			A MC	317256
LAW 138	2408	159			A MC	317257
LAW 139	2408	161			A MC	317258
LAW 140	2408	163			A MC	317259
LAW 141	2408	165			A MC	317260
LAW 142	2408	167			A MC	317261
LAW 143	2408	169			A MC	317262
LAW 144	2408	171			A MC	317263
LAW 149	2408	181			A MC	317268
LAW 150	2408	183			A MC	317269
LAW 151	2408	185			A MC	317270
LAW 152	2408	187			A MC	317271
LAW 157	2408	197			A MC	317276
LAW 158	2408	199			A MC	317277
LAW 159	2408	201			A MC	317278
LAW 160	2408	203			A MC	317279
LAW 165	2408	213			A MC	317284
LAW 166	2408	215			A MC	317285
LAW 167	2408	217			A MC	317286
LAW 168	2408	219			A MC	317287
LAW 173	2408	229			A MC	317292
LAW 174	2408	231			A MC	317293
LAW 175	2408	233			A MC	317294
LAW 176	2408	235			A MC	317295
LAW 177	2408	237			A MC	317296
LAW 178	2408	239			A MC	317297
LAW 179	2408	241			A MC	317298
LAW 180	2408	243			A MC	317299
LAW 181	2408	245			A MC	317300
LAW 182	2408	247			A MC	317301

PHOENIX, ARIZONA
9:00 A.M.
Aug 24, 95
RECEIVED
BLM, ARIZONA STATE OFFICE

Handwritten signature/initials.

EXHIBIT "A" CONTINUED

NAME OF CLAIM	ORIGINAL RECORDATION		AMENDED RECORDATION		BLM SERIAL NO.	
	BOOK	PAGE	BOOK	PAGE	SERIAL	NO.
LAW 183	2408	249			/ A MC	317302
LAW 184	2408	251			- A MC	317303
LAW 185	2408	253			- A MC	317304
LAW 186	2408	255			- A MC	317305
LAW 187	2408	257			(A MC	317306
LAW 188	2408	259) A MC	317307
LAW 189	2408	261			/ A MC	317308
LAW 190	2408	263			- A MC	317309
LAW 191	2408	265			- A MC	317310
LAW 192	2408	267			/ A MC	317311
LAW 193	2408	269			- A MC	317312
LAW 194	2408	271			- A MC	317313
LAW 195	2408	273			- A MC	317314
LAW 196	2408	275			/ A MC	317315
LAW 197	2408	277			/ A MC	317316
LAW 198	2408	279			- A MC	317317
LAW 199	2408	281			- A MC	317318
LAW 200	2408	283			- A MC	317319
LAW 201	2408	285			- A MC	317320
LAW 202	2408	287			/ A MC	317321
LAW 203	2408	289			- A MC	317322
LAW 204	2408	291			- A MC	317323
LAW 205	2408	293			- A MC	317324
LAW 206	2408	295			- A MC	317325
LAW 207	2408	297			/ A MC	317326
LAW 208	2408	299			/ A MC	317327
LAW 209	2408	301			- A MC	317328
LAW 210	2408	303			- A MC	317329
LAW 211	2408	305			- A MC	317330
LAW 212	2408	307			/ A MC	317331
LAW 213	2408	309			- A MC	317332
LAW 214	2408	311			- A MC	317333
LAW 215	2408	313			- A MC	317334
LAW 216	2408	315			- A MC	317335
LAW 217	2408	317			/ A MC	317336
LAW 218	2408	319			- A MC	317337
LAW 219	2408	321			- A MC	317338
LAW 220	2408	323			- A MC	317339
LAW 221	2408	325			- A MC	317340
LAW 222	2408	327			- A MC	317341
LAW 223	2408	329			- A MC	317342
LAW 224	2408	331			- A MC	317343
LAW 225	2408	333			- A MC	317344
LAW 226	2408	335			- A MC	317345
LAW 227	2408	337			/ A MC	317346

PHOENIX, ARIZONA
9:00 A.M.
Aug 24 '95
RECEIVED
BLM, AZ STATE OFF.

(15) J

EXHIBIT "A" CONTINUED

NAME OF CLAIM	ORIGINAL RECORDATION		AMENDED RECORDATION		BLM SERIAL NO.	
	BOOK	PAGE	BOOK	PAGE	SERIAL	NO.
LAW 228	2408	339			- A MC	317347
LAW 229	2408	341			- A MC	317348
LAW 230	2408	343			- A MC	317349
LAW 231	2408	345			- A MC	317350
LAW 232	2408	347			- A MC	317351
LAW 233	2408	349			- A MC	317352
LAW 234	2408	351			- A MC	317353
LAW 235	2408	353			- A MC	317354
LAW 236	2408	355			- A MC	317355
LAW 237	2408	357			- A MC	317356
LAW 238	2408	359			- A MC	317357
LAW 239	2408	361			- A MC	317358
LAW 240	2408	363			- A MC	317359
RS 129	1185	243			- A MC	31840
RS 130	1185	245			- A MC	31841
RS 131	1185	247			- A MC	31842
RS 132	1185	249			- A MC	31843
RS 133	1185	251			- A MC	31844
RS 134	1185	253			- A MC	31845
RS 135	1185	255			- A MC	31846
RS 136	1185	257			- A MC	31847
RS 145	1185	275			- A MC	31856
RS 146	1185	277			- A MC	31857
RS 147	1185	279			- A MC	31858
RS 148	1185	281			- A MC	31859
RS 149	1185	283			- A MC	31860
RS 150	1185	285			- A MC	31861
RS 151	1185	287			- A MC	31862
RS 152	1185	289			- A MC	31863
RS 165	1185	307			- A MC	31872
RS 166	1185	309			- A MC	31873
RS 167	1185	311			- A MC	31874
RS 168	1185	313			- A MC	31875
RS 181	1185	331			- A MC	31884
RS 182	1185	333			- A MC	31885
RS 183	1185	335			- A MC	31886
RS 184	1185	337			- A MC	31887
RS 197	1185	355			- A MC	31896
RS 198	1185	357			- A MC	31897
RS 199	1185	359			- A MC	31898
RS 200	1185	361			- A MC	31899
RS 213	1185	363			- A MC	31900
RS 214	1185	365			- A MC	31901
RS 215	1185	367			- A MC	31902
RS 216	1185	369			- A MC	31903

PHOENIX, ARIZONA
9:00 A.M.
AUG 24 1995

RECEIVED
81 M. AZ. STATE OFFICE

(45)

EXHIBIT "A" CONTINUED

NAME OF CLAIM	ORIGINAL RECORDATION		AMENDED RECORDATION		BLM SERIAL NO.	
	BOOK	PAGE	BOOK	PAGE	SERIAL	NO.
JWH 80	2494	611			/ A MC	322631
JWH 81	2494	613			/ A MC	322632
JWH 82	2494	615			/ A MC	322633
JWH 83	2494	617			/ A MC	322634
DEER NO. 3	580	730			/ A MC	38690
DEER NO. 4	580	731			/ A MC	38691
DEER NO. 5	580	732			/ A MC	38692
DEER NO. 6	580	733			/ A MC	38693
DEER NO. 7A	1202	282			/ A MC	38694
DEER NO. 8A	1202	284			/ A MC	38695
DEER NO. 9	580	881			/ A MC	38696
DEER #21	669	962			/ A MC	38708
DEER # 22	669	963			/ A MC	38709
DEER # 23	669	964			/ A MC	38710
DEER # 24	669	965			/ A MC	38711
DEER # 25	669	966			/ A MC	38712
DEER # 26	669	967			/ A MC	38713
DEER#27	669	968			/ A MC	38714
DEER # 28	669	969			/ A MC	38715
DEER # 29	669	970			/ A MC	38716
DEER # 30	669	971			/ A MC	38717
DEER # 31	669	972			/ A MC	38718
DEER # 32	669	973			/ A MC	38719
DEER # 33	669	974			/ A MC	38720
DEER # 34	669	975			/ A MC	38721
DEER # 35	669	976			/ A MC	38722
DEER # 36	669	977			/ A MC	38723
DEER # 37	669	978			/ A MC	38724
DEER # 38	669	979			/ A MC	38725
DEER # 39	669	980			/ A MC	38726
DEER # 40	669	981			/ A MC	38727
DEER # 41	669	982			/ A MC	38728
DEER # 42	669	983			/ A MC	38729
DEER # 43	669	984			/ A MC	38730
DEER # 44	669	985			/ A MC	38731
DEER # 45	669	986			/ A MC	38732
DEER # 46	669	987			/ A MC	38733
DEER # 47	669	988			/ A MC	38734
DEER # 48	669	989			/ A MC	38735
DEER # 49	669	990			/ A MC	38736
DEER # 50	669	991			/ A MC	38737
DEER # 51	669	992			/ A MC	38738
DEER # 52	669	993			/ A MC	38739
DEER # 53 (RELOCATION)	695	390			/ A MC	38740
DEER # 54	669	995			/ A MC	38741

PHOENIX, ARIZONA
9:00 A.M.

AUG 24 '95

RECEIVED
8:11 M. AZ STATE OFF.

25

EXHIBIT "A" CONTINUED

NAME OF CLAIM	ORIGINAL RECORDATION		AMENDED RECORDATION		BLM SERIAL NO.	
	BOOK	PAGE	BOOK	PAGE	SERIAL	NO.
DEER # 55	669	996			/ A MC	38742
DEER # 56	669	997			/ A MC	38743
DEER # 57	669	998			/ A MC	38744
DEER # 58	669	999			/ A MC	38745
DEER # 59	670	001			/ A MC	38746
DEER # 60 (RELOCATION)	695	391			/ A MC	38747
DEER # 61	670	003			/ A MC	38748
DEER #62	670	004			/ A MC	38749
DEER # 63	670	005			/ A MC	38750
DEER # 64	670	006			/ A MC	38751
DEER #81	938	474			/ A MC	38767
DEER #82	938	475			/ A MC	38768
DEER #83	938	476			/ A MC	38769
DEER #84	938	477			/ A MC	38770
BONANZA	156	243	1385	655	/ A MC	61004
POLARIS	156	247	1385	653	/ A MC	61005
KEYNOTE	108	189			/ A MC	62882
MOON ANCHOR	076	374			/ A MC	62883
BIRD EYE	076	375			/ A MC	62884
LONGVIEW	050	191	071	025	/ A MC	62885
NINO	017	007			/ A MC	62886
QUEEN EXTENSION #1	004	538			/ A MC	62887
BRUCE #1	608	348			/ A MC	62888
BRUCE #3	608	350			/ A MC	62889
R & R #2	608	345			/ A MC	62890
JOS #5	576	129			/ A MC	62891
JOS #6	576	130			/ A MC	62892
CYPRUS NO 1	005	483	025	589	/ A MC	62893
CYPRUS NO 2	005	484	025	590	/ A MC	62894
CYPRUS NO 3	005	485	025	591	/ A MC	62895
CYPRUS NO. 4	013	022	049	525	/ A MC	62896
CYPRUS NO. 5	013	023	049	526	/ A MC	62897
CYPRUS NO 6	013	024	049	527	/ A MC	62898
CYPRUS #7	049	528			/ A MC	62899
CYPRUS #8	049	529			/ A MC	62900
CYPRUS #9	049	530			/ A MC	62901
CYPRUS #10	049	531			/ A MC	62902
CYPRUS #11	049	532			/ A MC	62903
CYPRUS #12	049	533			/ A MC	62904
CYPRUS #13	049	534			/ A MC	62905
CYPRUS # 14	071	024			/ A MC	62906
CYPRUS #15	162	190			/ A MC	62907
L. & W.	015	227			/ A MC	62908
L. & W. NO.3	015	230			/ A MC	62909
L. & W. NO. 4	015	231			/ A MC	62910

PHOENIX, ARIZONA
9:00 A.M.RECEIVED
BLM, AZ STATE OFFICE
AUG 24 '95

45

EXHIBIT "A" CONTINUED

NAME OF CLAIM	ORIGINAL RECORDATION		AMENDED RECORDATION		BLM SERIAL NO.	
	BOOK	PAGE	BOOK	PAGE		
L. & W. NO. 5	015	232			/	A MC 62911
BETA NO. 1	013	546			/	A MC 62912
BETA NO. 2	013	547	025	588	/	A MC 62913
BETA NO. 3	013	548			/	A MC 62914
PLYMOUTH	131	046			/	A MC 62915
PLYMOUTH EXTENSION	156	246			/	A MC 62916
VALENCIA	156	248			/	A MC 62917
OCTAROON	144	367			/	A MC 63176
OCTAROON NO. 1	144	368			/	A MC 63177
RED MT. COPPER NO 1	358	215			/	A MC 63178
RED MT. COPPER NO 2	358	216			/	A MC 63179
RED MT. COPPER NO 3	358	217			/	A MC 63180
RED MT. COPPER NO 4	358	218			/	A MC 63181
RED MT. COPPER NO 5	358	219			/	A MC 63182
RED MT. COPPER NO 6	358	220			/	A MC 63183
RED MT. COPPER NO 7	358	221			/	A MC 63184
RED MT. COPPER NO 8	358	222			/	A MC 63185
RED MT. COPPER NO 9	358	223			/	A MC 63186
COPPER-RIDGE NO 1	358	206			/	A MC 63187
COPPER-RIDGE NO 2	358	207			/	A MC 63188
COPPER-RIDGE NO 3	358	208			/	A MC 63189
COPPER RIDGE NO 4	358	209			/	A MC 63190
COPPER RIDGE NO 5	358	210			/	A MC 63191
COPPER RIDGE NO 6	358	211			/	A MC 63192
COPPER RIDGE NO 7	358	212			/	A MC 63193
COPPER RIDGE NO 8	358	213			/	A MC 63194
COPPER RIDGE NO 9	358	214			/	A MC 63195
ISO #1	563	346			/	A MC 63196
ISO #2	563	347			/	A MC 63197
ISO #3	563	348			/	A MC 63198
ISO #4	563	349			/	A MC 63199
ISO #5	563	350			/	A MC 63200
ISO #6	563	351			/	A MC 63201
ISO #7	563	352			/	A MC 63202
ISO #8	563	353			/	A MC 63203
ISO #9	563	354			/	A MC 63204
ISO #10	563	355			/	A MC 63205
ISO #11	563	356			/	A MC 63206
ISO #12	563	357			/	A MC 63207
ISO #13	563	358			/	A MC 63208
ISO #14	563	359			/	A MC 63209
ISO #15	568	502			/	A MC 63210
ISO #16	568	503			/	A MC 63211
OTO 3	1237	073			/	A MC 63216
RJ 16A	1237	075			/	A MC 63217

*Cypress
Main
Park*

PHOENIX, ARIZONA
9:00 A.M.

RECEIVED
81 M. AZ STATE OFFICE
JUN 24 1995

(45) J

EXHIBIT "A" CONTINUED

NAME OF CLAIM	ORIGINAL RECORDATION		AMENDED RECORDATION		BLM SERIAL NO.	
	BOOK	PAGE	BOOK	PAGE	SERIAL	NO.
DAKOTA #25	445	270			- A MC	63222
DAKOTA #26	445	271			- A MC	63223
JLM 7	1230	879			- A MC	63224
JLM 8	1230	881			- A MC	63225
JLM 9	1230	883			- A MC	63226
JLM 10	1230	885			- A MC	63227
JLM 11	1230	887			- A MC	63228
JLM 12	1230	889			- A MC	63229
JLM 15	1230	895			- A MC	63232
JLM 16	1230	897			- A MC	63233
JLM 17	1230	899			- A MC	63234
JLM 18	1230	901			- A MC	63235
CY-1 (AMENDED)	905	225	1230	903	- A MC	63236
CY-2 (AMENDED)	905	225	1230	905	- A MC	63237
CY-28	1230	911			- A MC	63238
CY-27	1230	909			- A MC	63239
CY-26	1230	907			- A MC	63240
RJ 25 (AMENDED)	1230	913			- A MC	63241
GEO # 93	554	915			- A MC	63245
GEO. # 94	554	916			- A MC	63246
DAKOTA #23	445	268			- A MC	63248
CY-6	905	230			- A MC	63249
CY-7	905	231			- A MC	63250
CY-8	905	232			- A MC	63251
CY-9	905	233			- A MC	63252
CY-10	905	234			- A MC	63253
CY-11	905	235			- A MC	63254
CY-12	905	236			- A MC	63255
R & R #1	608	344			- A MC	79981
R & R #3	608	346			- A MC	79982
R & R #4	608	347			- A MC	79983
BRUCE #2	608	349			- A MC	79984
JOS #1	576	125			- A MC	79985
JOS #2	576	126			- A MC	79986
JOS #3	576	127	761	181	- A MC	79987
JOS #4	576	128			- A MC	79988
COMBINE NO. 2	511	463			- A MC	79989
L. & W. NO. 1	015	228			- A MC	79990
L. & W. NO. 2	015	229			- A MC	79991
L. & W. NO. 6	015	233			- A MC	79992
L. & W. FRACTION	015	226	761	182	- A MC	79993
POSSIBILITIES NO. 1	015	225			- A MC	79994

420

RECEIVED
 BLM, AZ STATE OFFICE
 Aug 24 '95
 9:00 A.M.
 PHOENIX, ARIZONA

RECEIPT NO. 2147857

AUGUST 24, 1995

CLAIM MAINTENANCE FEE FOR 1996 (179)

CYPRUS BAGDAD COPPER CORP
9100 EAST MINERAL CIRCLE
ENGLEWOOD, CO. 80155-3299
303 643-5140

131683	63176 - 63211
159967 - 15998 159968	63216 - 63217
19371	63222 - 63229
19374 - 19375	63232 - 63241
305766 - 305819	63245 - 63246
308466 - 308549	63248 - 63255
317120 - 317263	79981 - 79994
317268 - 317271	
317276 - 317279	
317284 - 317287	
317292 - 317359	
31840 - 31847	
31856 - 31863	
31872 - 31875	
31884 - 31887	
31896 - 31903	
322631 - 322634	
38690 - 38696	
38708 - 38751	
38767 - 38770	
61004 - 61005	
62882 - 62917	

Form 1370-41
(March 1984)

UNITED STATES
DEPARTMENT OF THE INTERIOR
BUREAU OF LAND MANAGEMENT
RECEIPT AND ACCOUNTING ADVICE

NO. **2147857**

RS/AZ 08/24/95

Subject: CLAIM MAINTENANCE FEE 1996 (577) 2 20 13 57,700.00

Applicant:
CYPRUS BAGDAD COPPER CORP.
9100 E. MINERAL CIRCLE
P.O. BOX 3299
ENGLEWOOD, CO 80155-3299

Remitter: SAME - CK #02008727
(303) 643-5140

Assignor:

LEASE MANAGEMENT DATA NEW UPDATE PAYMENT

ORIGINAL SERIAL NO.	ASG.	TYPE	ST.	CTY.	FUND SYMBOL	ACRES/UNITS	RATE
AMC 131683, ET AL							

AMOUNT	ANV. DATE	EXP. DATE	BILL CYC.	S/C	DISTRICT	NEXT BILL	MISC. DATA	U of M	ACTUAL UNITS

ASSIGNMENT SERIAL NO.	ASG.	TYPE	ST.	CTY.	FUND SYMBOL	ACRES/UNITS	RATE

AMOUNT	ANV. DATE	EXP. DATE	BILL CYC.	S/C	DISTRICT	NEXT BILL	MISC. DATA	U of M	ACTUAL UNITS

APPLY REMITTANCE			
ACTION	FUND SYMBOL	CTY.	AMOUNT
FILING FEE			
RENTAL			
UNEARNED			
REFUND			
TOTAL			
AMOUNT DUE			

Remarks:

BY: _____ DATE: _____

- Lease in Escrow?
- KGS? Of Interest?
- Auto Escalates? Operating Rights?
- Auto Renew? Operator
- Bond Filed?

FOR MMS USE ONLY	
BILLEE NUMBER	FOREST REFUGE
OCS SECTION CODE	

EXHIBIT "A" CONTINUED

900 N. 1ST
PHOENIX, ARIZONA

AUG 25 9 41 AM
HEM

RECEIVED
M. AZIZI
OFFICE

NAME OF CLAIM	ORIGINAL RECORDATION		AMENDED RECORDATION		SERIAL NO.
	BOOK	PAGE	BOOK	PAGE	
BEV 15	2265	305			A MC 305780
BEV 16	2265	307			A MC 305781
BEV 17	2265	309			A MC 305782
BEV 18	2265	311			A MC 305783
BEV 19	2265	313			A MC 305784
BEV 20	2265	315			A MC 305785
BEV 21	2265	317			A MC 305786
BEV 22	2265	319			A MC 305787
BEV 23	2265	321			A MC 305788
BEV 24	2265	323			A MC 305789
BEV 25	2265	325			A MC 305790
BEV 26	2265	327			A MC 305791
BEV 27	2265	329			A MC 305792
BEV 28	2265	331			A MC 305793
BEV 29	2265	333			A MC 305794
BEV 30	2265	335			A MC 305795
BEV 31	2265	337			A MC 305796
BEV 32	2265	339			A MC 305797
BEV 33	2265	341			A MC 305798
BEV 34	2265	343			A MC 305799
BEV 35	2265	345			A MC 305800
BEV 36	2265	347			A MC 305801
BEV 37	2265	349			A MC 305802
BEV 38	2265	351			A MC 305803
BEV 39	2265	353			A MC 305804
BEV 40	2265	355			A MC 305805
BEV 41	2265	357			A MC 305806
BEV 42	2265	359			A MC 305807
BEV 43	2265	361			A MC 305808
BEV 44	2265	363			A MC 305809
BEV 45	2265	365			A MC 305810
BEV 46	2265	367			A MC 305811
BEV 47	2265	369			A MC 305812
BEV 48	2265	371			A MC 305813
BEV 49	2265	373			A MC 305814
BEV 50	2265	375			A MC 305815
BEV 51	2265	377			A MC 305816
BEV 52	2265	379			A MC 305817
BEV 53	2265	381			A MC 305818
BEV 54	2265	383			A MC 305819
FSM #1	2297	161			A MC 308466
FSM #2	2297	163			A MC 308467
FSM #3	2297	165			A MC 308468
FSM #4	2297	167			A MC 308469
FSM #5	2297	169			A MC 308470
FSM #6	2297	171			A MC 308471

305766
308466

9-20-94-JB
ENTERED IN COMPUTER
95 maintenance fee
E. J. Hill
10-17-94

EXHIBIT "A" CONTINUED

PHOENIX, ARIZONA

9:00 AM

AUG 25 1994

RECEIVED
SILVER STATE OFFICE

NAME OF CLAIM	ORIGINAL RECORDATION		AMENDED RECORDATION		SERIAL
	BOOK	PAGE	BOOK	PAGE	
FSM #7	2297	173			A MC 308472
JWH #1	2297	105			A MC 308473
JWH #2	2297	107			A MC 308474
JWH #3	2297	109			A MC 308475
JWH #4	2297	111			A MC 308476
JWH #5	2297	113			A MC 308477
JWH #6	2297	115			A MC 308478
JWH #7	2297	117			A MC 308479
JWH #8	2297	119			A MC 308480
JWH #9	2297	121			A MC 308481
JWH #10	2297	123			A MC 308482
JWH #11	2297	125			A MC 308483
JWH #12	2297	127			A MC 308484
JWH #13	2297	129			A MC 308485
JWH #14	2297	131			A MC 308486
JWH #15	2297	133			A MC 308487
JWH #16	2297	135			A MC 308488
JWH #17	2297	137			A MC 308489
JWH #18	2297	139			A MC 308490
JWH #19	2297	141			A MC 308491
JWH #20	2297	143			A MC 308492
JWH #21	2297	145			A MC 308493
JWH #22	2297	147			A MC 308494
JWH #23	2297	149			A MC 308495
JWH #24	2297	151			A MC 308496
JWH #25	2297	153			A MC 308497
JWH #26	2297	155			A MC 308498
JWH #27	2297	157			A MC 308499
JWH #28	2297	159			A MC 308500
JWH #29	2298	320			A MC 308501
JWH #30	2298	322			A MC 308502
JWH #31	2298	324			A MC 308503
JWH #32	2298	326			A MC 308504
JWH #33	2298	328			A MC 308505
JWH #34	2298	330			A MC 308506
JWH #35	2298	332			A MC 308507
JWH #36	2298	334			A MC 308508
JWH #37	2298	336			A MC 308509
JWH #38	2298	338			A MC 308510
JWH #39	2298	340			A MC 308511
JWH #40	2298	342			A MC 308512
JWH #41	2298	344			A MC 308513
JWH #42	2298	346			A MC 308514
JWH #43	2298	348			A MC 308515
JWH #44	2298	350			A MC 308516
JWH #45	2298	352			A MC 308517

308466

9-20-94-JB
ENTERED IN COMPUTER
95 maintenance fee

E. J. Webb
10-17-94

EXHIBIT "A" CONTINUED

PHOENIX, ARIZONA
9:00 AM
BHM

Aug 25 '95

SERIAL NO.

RECEIVED
FBI
ADMINISTRATIVE OFFICE

NAME OF CLAIM	ORIGINAL RECORDATION		AMENDED RECORDATION		SERIAL	NO.
	BOOK	PAGE	BOOK	PAGE		
JWH #46	2298	354			A MC	308518
JWH #47	2298	356			A MC	308519
JWH #48	2298	358			A MC	308520
JWH #49	2298	360			A MC	308521
JWH #50	2298	362			A MC	308522
JWH #51	2298	364			A MC	308523
JWH #52	2298	366			A MC	308524
JWH #53	2298	368			A MC	308525
JWH #54	2298	370			A MC	308526
JWH #55	2298	372			A MC	308527
JWH #56	2298	374			A MC	308528
JWH #57	2298	376			A MC	308529
JWH #58	2298	378			A MC	308530
JWH #59	2298	380			A MC	308531
JWH #60	2298	382			A MC	308532
JWH #61	2298	384			A MC	308533
JWH #62	2298	386			A MC	308534
JWH #63	2298	388			A MC	308535
JWH #64	2298	390			A MC	308536
JWH #65	2298	392			A MC	308537
JWH #66	2298	394			A MC	308538
JWH #67	2298	396			A MC	308539
JWH #68	2298	398			A MC	308540
JWH #69	2298	400			A MC	308541
JWH #70	2298	402			A MC	308542
JWH #71	2298	404			A MC	308543
JWH #72	2298	406			A MC	308544
JWH #73	2298	408			A MC	308545
JWH #74	2298	410			A MC	308546
JWH #75	2298	412			A MC	308547
JWH #76	2298	414			A MC	308548
JWH #77	2298	416			A MC	308549
LAW 1	2407	887			A MC	317120
LAW 2	2407	889			A MC	317121
LAW 3	2407	891			A MC	317122
LAW 4	2407	893			A MC	317123
LAW 5	2407	895			A MC	317124
LAW 6	2407	897			A MC	317125
LAW 7	2407	899			A MC	317126
LAW 8	2407	901			A MC	317127
LAW 9	2407	903			A MC	317128
LAW 10	2407	905			A MC	317129
LAW 11	2407	907			A MC	317130
LAW 12	2407	909			A MC	317131
LAW 13	2407	911			A MC	317132
LAW 14	2407	913			A MC	317133

308466
317120

94 89-20-94-9B
ENTERED IN COMPUTER
95 maintenance fee

597 sqm 8/25/94



Cyprus Amax Minerals Company
9100 East Mineral Circle
Post Office Box 3299
Englewood, Colorado 80155
303-643-5000

CERTIFIED MAIL, RETURN RECEIPT REQUESTED

August 12, 1994

U.S. Department of the Interior
Bureau of Land Management
3707 North 7th Street
Siete Square Building
Phoenix, Arizona 85014

**Maintenance Fees for Unpatented Mining Claims
Cyprus Bagdad Copper Corporation**

Gentlemen:

Pursuant to the Acts of October 5, 1992 (P.L. 102-381, 106 Stat. 1374, 1378-79) and August 10, 1993 (P.L. 103-66, 107 Stat. 312) and 43 CFR § 3833.1-5, as amended, Cyprus Bagdad Copper Corporation desires to retain/maintain the 597 unpatented mining claims which are listed on the attached Exhibit "A". Also, enclosed is our check in the amount of \$59,700.00 (\$100.00 per claim) to cover the required maintenance fees necessary to retain/maintain the claims through the period ending 12:00 noon on September 1, 1995.

Please acknowledge receipt by dating and signing where indicated below and return one (1) copy of this letter, together with a date and time stamped copy of Exhibit "A", to the attention of the Land Management Department at the above letterhead address.

Should you have any questions, please contact me at (303) 643-5140. Thank you for your assistance.

Yours truly,

Kim Aaron
Land Administrator

/kaa

Enclosures

9:09 AM
PHOENIX, ARIZONA
Aug 25 '94
RECEIVED
BUREAU OF LAND MANAGEMENT

RECEIVED & ACKNOWLEDGED THIS ____ DAY OF AUGUST, 1994.

BY: _____

TITLE: _____

159967
19355
305766
308466
317120

~~77785~~
38688
63137
62882
322631

EXHIBIT "A"

79981

TD 31840
~~31840~~

131683

61004

9:00 A.M.
PHOENIX, ARIZONA

AUG 23 1993

RECEIVED
BLM, AZ STATE OFFICE

Attached to and made a part of that certain letter dated the 20th day of August, 1993, covering the following described unpatented mining claims and mill sites located in the Eureka Mining District, County of Yavapai, State of Arizona, to-wit:

NAME OF CLAIM	ORIGINAL RECORDATION		AMENDED RECORDATION		BLM SERIAL NO.	
	BOOK	PAGE	BOOK	PAGE	SERIAL	NO.
PONDEROSA	1385	650			A MC 131683	✓
BM 1	1441	332			A MC 159967	✓
BM 2	1441	334			A MC 159968	✓
RJ 17	1110	696			A MC 19371	
RJ 20	1110	699			A MC 19374	✓
RJ 21	1110	700			A MC 19375	
BALLANCE ROCK	158	136	145	296	A MC 19383	
BERYLLIONITE (#1)	156	539	145	297	A MC 19384	
BIOTITE	4	106			A MC 19385	
COVELLITE	26	159			A MC 19386	
COVELLITE EXTENSION	52	532			A MC 19387	
FERBERITE	1	43			A MC 19388	
FLUORITE	4	107			A MC 19389	
HUBNERITE #3	156	541	145	298	A MC 19390	
LEPIDOLITE					A MC 19391	
PHENACITE					A MC 19392	
ROSCOLITE					A MC 19393	
RUTILE	8	319			A MC 19394	✓
SCHEELITE	4	108			A MC 19395	
SECURITY - AMENDED	4	105	1034	378	A MC 19396	
TUNGSTONA	158	137	145	299	A MC 19397	
WARM SPRINGS	25	538			A MC 19398	
BISMUTHITE (#2)	156	540			A MC 19399	
BONNIE	186	221			A MC 19400	
NATURAL BRIDGE	186	223			A MC 19401	
DESERT FOX	186	222			A MC 19402	
BEV 1	2265	277			A MC 305766	
BEV 2	2265	279			A MC 305767	
BEV 3	2265	281			A MC 305768	
BEV 4	2265	283			A MC 305769	
BEV 5	2265	285			A MC 305770	
BEV 6	2265	287			A MC 305771	
BEV 7	2265	289			A MC 305772	
BEV 8	2265	291			A MC 305773	✓
BEV 9	2265	293			A MC 305774	
BEV 10	2265	295			A MC 305775	
BEV 11	2265	297			A MC 305776	
BEV 12	2265	299			A MC 305777	
BEV 13	2265	301			A MC 305778	
BEV 14	2265	303			A MC 305779	

93 + 94

ENTERED IN COMPUTER

~~8/23/93~~ 8/23/93

40

2/1/92

EXHIBIT "A" CONTINUED

NAME OF CLAIM	ORIGINAL RECORDATION		AMENDED RECORDATION		SERIAL
	BOOK	PAGE	BOOK	PAGE	
BEV 15	2265	305			A MC 305780
BEV 16	2265	307			A MC 305781
BEV 17	2265	309			A MC 305782
BEV 18	2265	311			A MC 305783
BEV 19	2265	313			A MC 305784
BEV 20	2265	315			A MC 305785
BEV 21	2265	317			A MC 305786
BEV 22	2265	319			A MC 305787
BEV 23	2265	321			A MC 305788
BEV 24	2265	323			A MC 305789
BEV 25	2265	325			A MC 305790
BEV 26	2265	327			A MC 305791
BEV 27	2265	329			A MC 305792
BEV 28	2265	331			A MC 305793
BEV 29	2265	333			A MC 305794
BEV 30	2265	335			A MC 305795
BEV 31	2265	337			A MC 305796
BEV 32	2265	339			A MC 305797
BEV 33	2265	341			A MC 305798
BEV 34	2265	343			A MC 305799
BEV 35	2265	345			A MC 305800
BEV 36	2265	347			A MC 305801
BEV 37	2265	349			A MC 305802
BEV 38	2265	351			A MC 305803
BEV 39	2265	353			A MC 305804
BEV 40	2265	355			A MC 305805
BEV 41	2265	357			A MC 305806
BEV 42	2265	359			A MC 305807
BEV 43	2265	361			A MC 305808
BEV 44	2265	363			A MC 305809
BEV 45	2265	365			A MC 305810
BEV 46	2265	367			A MC 305811
BEV 47	2265	369			A MC 305812
BEV 48	2265	371			A MC 305813
BEV 49	2265	373			A MC 305814
BEV 50	2265	375			A MC 305815
BEV 51	2265	377			A MC 305816
BEV 52	2265	379			A MC 305817
BEV 53	2265	381			A MC 305818
BEV 54	2265	383			A MC 305819
FSM #1	2297	161			A MC 308466
FSM #2	2297	163			A MC 308467
FSM #3	2297	165			A MC 308468
FSM #4	2297	167			A MC 308469
FSM #5	2297	169			A MC 308470
FSM #6	2297	171			A MC 308471

RECEIVED
 B.I.M. AZ STATE OFFICE
 Aug 23 1988
 9:00 A.M.
 PHOENIX, ARIZONA

EXHIBIT "A" CONTINUED

9:00 A.M.
PHOENIX, ARIZONA

AUG 23 '93

RECEIVED
BLM AZ STATE OFFICE
3

<u>NAME OF CLAIM</u>	<u>ORIGINAL RECORDATION</u>		<u>AMENDED RECORDATION</u>		<u>SERIAL</u>	<u>NO.</u>
	<u>BOOK</u>	<u>PAGE</u>	<u>BOOK</u>	<u>PAGE</u>		
FSM #7	2297	173			A MC	308472
JWH #1	2297	105			A MC	308473
JWH #2	2297	107			A MC	308474
JWH #3	2297	109			A MC	308475
JWH #4	2297	111			A MC	308476
JWH #5	2297	113			A MC	308477
JWH #6	2297	115			A MC	308478
JWH #7	2297	117			A MC	308479
JWH #8	2297	119			A MC	308480
JWH #9	2297	121			A MC	308481
JWH #10	2297	123			A MC	308482
JWH #11	2297	125			A MC	308483
JWH #12	2297	127			A MC	308484
JWH #13	2297	129			A MC	308485
JWH #14	2297	131			A MC	308486
JWH #15	2297	133			A MC	308487
JWH #16	2297	135			A MC	308488
JWH #17	2297	137			A MC	308489
JWH #18	2297	139			A MC	308490
JWH #19	2297	141			A MC	308491
JWH #20	2297	143			A MC	308492
JWH #21	2297	145			A MC	308493
JWH #22	2297	147			A MC	308494
JWH #23	2297	149			A MC	308495
JWH #24	2297	151			A MC	308496
JWH #25	2297	153			A MC	308497
JWH #26	2297	155			A MC	308498
JWH #27	2297	157			A MC	308499
JWH #28	2297	159			A MC	308500
JWH #29	2298	320			A MC	308501
JWH #30	2298	322			A MC	308502
JWH #31	2298	324			A MC	308503
JWH #32	2298	326			A MC	308504
JWH #33	2298	328			A MC	308505
JWH #34	2298	330			A MC	308506
JWH #35	2298	332			A MC	308507
JWH #36	2298	334			A MC	308508
JWH #37	2298	336			A MC	308509
JWH #38	2298	338			A MC	308510
JWH #39	2298	340			A MC	308511
JWH #40	2298	342			A MC	308512
JWH #41	2298	344			A MC	308513
JWH #42	2298	346			A MC	308514
JWH #43	2298	348			A MC	308515
JWH #44	2298	350			A MC	308516
JWH #45	2298	352			A MC	308517

EXHIBIT "A" CONTINUED

NAME OF CLAIM	ORIGINAL RECORDATION		AMENDED RECORDATION		SERIAL
	BOOK	PAGE	BOOK	PAGE	
JWH #46	2298	354			A MC 308518
JWH #47	2298	356			A MC 308519
JWH #48	2298	358			A MC 308520
JWH #49	2298	360			A MC 308521
JWH #50	2298	362			A MC 308522
JWH #51	2298	364			A MC 308523
JWH #52	2298	366			A MC 308524
JWH #53	2298	368			A MC 308525
JWH #54	2298	370			A MC 308526
JWH #55	2298	372			A MC 308527
JWH #56	2298	374			A MC 308528
JWH #57	2298	376			A MC 308529
JWH #58	2298	378			A MC 308530
JWH #59	2298	380			A MC 308531
JWH #60	2298	382			A MC 308532
JWH #61	2298	384			A MC 308533
JWH #62	2298	386			A MC 308534
JWH #63	2298	388			A MC 308535
JWH #64	2298	390			A MC 308536
JWH #65	2298	392			A MC 308537
JWH #66	2298	394			A MC 308538
JWH #67	2298	396			A MC 308539
JWH #68	2298	398			A MC 308540
JWH #69	2298	400			A MC 308541
JWH #70	2298	402			A MC 308542
JWH #71	2298	404			A MC 308543
JWH #72	2298	406			A MC 308544
JWH #73	2298	408			A MC 308545
JWH #74	2298	410			A MC 308546
JWH #75	2298	412			A MC 308547
JWH #76	2298	414			A MC 308548
JWH #77	2298	416			A MC 308549
LAW 1	2407	887			A MC 317120
LAW 2	2407	889			A MC 317121
LAW 3	2407	891			A MC 317122
LAW 4	2407	893			A MC 317123
LAW 5	2407	895			A MC 317124
LAW 6	2407	897			A MC 317125
LAW 7	2407	899			A MC 317126
LAW 8	2407	901			A MC 317127
LAW 9	2407	903			A MC 317128
LAW 10	2407	905			A MC 317129
LAW 11	2407	907			A MC 317130
LAW 12	2407	909			A MC 317131
LAW 13	2407	911			A MC 317132
LAW 14	2407	913			A MC 317133

9:00 A.M.
 PHOENIX, ARIZONA

RECEIVED
 AUG 23 1971

B.L.M. AZ STATE COURT
 PHOENIX, ARIZONA

EXHIBIT "A" CONTINUED

9:00 A.M.
PHOENIX, ARIZONA

Aug 23 '93

RECEIVED
BLM
BLM STATE OFFICE

<u>NAME OF CLAIM</u>	<u>ORIGINAL RECORDATION</u>		<u>AMENDED RECORDATION</u>		<u>BLM SERIAL NO.</u>	
	<u>BOOK</u>	<u>PAGE</u>	<u>BOOK</u>	<u>PAGE</u>		
LAW 15	2407	915			A MC	317134
LAW 16	2407	917			A MC	317135
LAW 17	2407	919			A MC	317136
LAW 18	2407	921			A MC	317137
LAW 19	2407	923			A MC	317138
LAW 20	2407	925			A MC	317139
LAW 21	2407	927			A MC	317140
LAW 22	2407	929			A MC	317141
LAW 23	2407	931			A MC	317142
LAW 24	2407	933			A MC	317143
LAW 25	2407	934			A MC	317144
LAW 26	2407	936			A MC	317145
LAW 27	2407	938			A MC	317146
LAW 28	2407	940			A MC	317147
LAW 29	2407	942			A MC	317148
LAW 30	2407	943			A MC	317149
LAW 31	2407	945			A MC	317150
LAW 32	2407	947			A MC	317151
LAW 33	2407	949			A MC	317152
LAW 34	2407	951			A MC	317153
LAW 35	2407	953			A MC	317154
LAW 36	2407	955			A MC	317155
LAW 37	2407	957			A MC	317156
LAW 38	2407	959			A MC	317157
LAW 39	2407	961			A MC	317158
LAW 40	2407	963			A MC	317159
LAW 41	2407	965			A MC	317160
LAW 42	2407	967			A MC	317161
LAW 43	2407	969			A MC	317162
LAW 44	2407	971			A MC	317163
LAW 45	2407	973			A MC	317164
LAW 46	2407	975			A MC	317165
LAW 47	2407	977			A MC	317166
LAW 48	2407	979			A MC	317167
LAW 49	2407	981			A MC	317168
LAW 50	2407	983			A MC	317169
LAW 51	2407	985			A MC	317170
LAW 52	2407	987			A MC	317171
LAW 53	2407	989			A MC	317172
LAW 54	2407	991			A MC	317173
LAW 55	2407	993			A MC	317174
LAW 56	2407	995			A MC	317175
LAW 57	2407	997			A MC	317176
LAW 58	2407	999			A MC	317177
LAW 59	2408	1			A MC	317178
LAW 60	2408	3			A MC	317179 ✓

2/17/14

EXHIBIT "A" CONTINUED

NAME OF CLAIM	ORIGINAL RECORDATION		AMENDED RECORDATION		SERIAL
	BOOK	PAGE	BOOK	PAGE	
LAW 61	2408	5			A MC 317180
LAW 62	2408	7			A MC 317181
LAW 63	2408	9			A MC 317182
LAW 64	2408	11			A MC 317183
LAW 65	2408	13			A MC 317184
LAW 66	2408	15			A MC 317185
LAW 67	2408	17			A MC 317186
LAW 68	2408	19			A MC 317187
LAW 69	2408	21			A MC 317188
LAW 70	2408	23			A MC 317189
LAW 71	2408	25			A MC 317190
LAW 72	2408	27			A MC 317191
LAW 73	2408	29			A MC 317192
LAW 74	2408	31			A MC 317193
LAW 75	2408	33			A MC 317194
LAW 76	2408	35			A MC 317195
LAW 77	2408	37			A MC 317196
LAW 78	2408	39			A MC 317197
LAW 79	2408	41			A MC 317198
LAW 80	2408	43			A MC 317199
LAW 81	2408	45			A MC 317200
LAW 82	2408	47			A MC 317201
LAW 83	2408	49			A MC 317202
LAW 84	2408	51			A MC 317203
LAW 85	2408	53			A MC 317204
LAW 86	2408	55			A MC 317205
LAW 87	2408	57			A MC 317206
LAW 88	2408	59			A MC 317207
LAW 89	2408	61			A MC 317208
LAW 90	2408	63			A MC 317209
LAW 91	2408	65			A MC 317210
LAW 92	2408	67			A MC 317211
LAW 93	2408	69			A MC 317212
LAW 94	2408	71			A MC 317213
LAW 95	2408	73			A MC 317214
LAW 96	2408	75			A MC 317215
LAW 97	2408	77			A MC 317216
LAW 98	2408	79			A MC 317217
LAW 99	2408	81			A MC 317218
LAW 100	2408	83			A MC 317219
LAW 101	2408	85			A MC 317220
LAW 102	2408	87			A MC 317221
LAW 103	2408	89			A MC 317222
LAW 104	2408	91			A MC 317223
LAW 105	2408	93			A MC 317224
LAW 106	2408	95			A MC 317225

9:00 A.M.
 PHOENIX, ARIZONA

RECEIVED
 B.I.M. AZ STATE
 OFFICE
 AUG 25 1954

EXHIBIT "A" CONTINUED

9:00 A.M.
PHOENIX, ARIZONA

AUG 23 1954

RECEIVED
S.I.M. AZ STATE OFFICE

NAME OF CLAIM	ORIGINAL RECORDATION		AMENDED RECORDATION		SERIAL
	BOOK	PAGE	BOOK	PAGE	
LAW 107	2408	97			A MC 317226
LAW 108	2408	99			A MC 317227
LAW 109	2408	101			A MC 317228
LAW 110	2408	103			A MC 317229
LAW 111	2408	105			A MC 317230
LAW 112	2408	107			A MC 317231
LAW 113	2408	109			A MC 317232
LAW 114	2408	111			A MC 317233
LAW 115	2408	113			A MC 317234
LAW 116	2408	115			A MC 317235
LAW 117	2408	117			A MC 317236
LAW 118	2408	119			A MC 317237
LAW 119	2408	121			A MC 317238
LAW 120	2408	123			A MC 317239
LAW 121	2408	125			A MC 317240
LAW 122	2408	127			A MC 317241
LAW 123	2408	129			A MC 317242
LAW 124	2408	131			A MC 317243
LAW 125	2408	133			A MC 317244
LAW 126	2408	135			A MC 317245
LAW 127	2408	137			A MC 317246
LAW 128	2408	139			A MC 317247
LAW 129	2408	141			A MC 317248
LAW 130	2408	143			A MC 317249
LAW 131	2408	145			A MC 317250
LAW 132	2408	147			A MC 317251
LAW 133	2408	149			A MC 317252
LAW 134	2408	151			A MC 317253
LAW 135	2408	153			A MC 317254
LAW 136	2408	155			A MC 317255
LAW 137	2408	157			A MC 317256
LAW 138	2408	159			A MC 317257
LAW 139	2408	161			A MC 317258
LAW 140	2408	163			A MC 317259
LAW 141	2408	165			A MC 317260
LAW 142	2408	167			A MC 317261
LAW 143	2408	169			A MC 317262
LAW 144	2408	171			A MC 317263
LAW 149	2408	181			A MC 317268
LAW 150	2408	183			A MC 317269
LAW 151	2408	185			A MC 317270
LAW 152	2408	187			A MC 317271
LAW 157	2408	197			A MC 317276
LAW 158	2408	199			A MC 317277
LAW 159	2408	201			A MC 317278
LAW 160	2408	203			A MC 317279

EXHIBIT "A" CONTINUED

NAME OF CLAIM	ORIGINAL RECORDATION		AMENDED RECORDATION		SERIAL
	BOOK	PAGE	BOOK	PAGE	
LAW 165	2408	213			A MC 317284
LAW 166	2408	215			A MC 317285
LAW 167	2408	217			A MC 317286
LAW 168	2408	219			A MC 317287
LAW 173	2408	229			A MC 317292
LAW 174	2408	231			A MC 317293
LAW 175	2408	233			A MC 317294
LAW 176	2408	235			A MC 317295
LAW 177	2408	237			A MC 317296
LAW 178	2408	239			A MC 317297
LAW 179	2408	241			A MC 317298
LAW 180	2408	243			A MC 317299
LAW 181	2408	245			A MC 317300
LAW 182	2408	247			A MC 317301
LAW 183	2408	249			A MC 317302
LAW 184	2408	251			A MC 317303
LAW 185	2408	253			A MC 317304
LAW 186	2408	255			A MC 317305
LAW 187	2408	257			A MC 317306
LAW 188	2408	259			A MC 317307
LAW 189	2408	261			A MC 317308
LAW 190	2408	263			A MC 317309
LAW 191	2408	265			A MC 317310
LAW 192	2408	267			A MC 317311
LAW 193	2408	269			A MC 317312
LAW 194	2408	271			A MC 317313
LAW 195	2408	273			A MC 317314
LAW 196	2408	275			A MC 317315
LAW 197	2408	277			A MC 317316
LAW 198	2408	279			A MC 317317
LAW 199	2408	281			A MC 317318
LAW 200	2408	283			A MC 317319
LAW 201	2408	285			A MC 317320
LAW 202	2408	287			A MC 317321
LAW 203	2408	289			A MC 317322
LAW 204	2408	291			A MC 317323
LAW 205	2408	293			A MC 317324
LAW 206	2408	295			A MC 317325
LAW 207	2408	297			A MC 317326
LAW 208	2408	299			A MC 317327
LAW 209	2408	301			A MC 317328
LAW 210	2408	303			A MC 317329
LAW 211	2408	305			A MC 317330
LAW 212	2408	307			A MC 317331
LAW 213	2408	309			A MC 317332
LAW 214	2408	311			A MC 317333

RECEIVED
 R.I. H. AZ STATE OFFICE
 AUG 28 1993
 9:00 A.M.
 PHOENIX, ARIZONA

EXHIBIT "A" CONTINUED

NAME OF CLAIM	ORIGINAL RECORDATION		AMENDED RECORDATION		SERIAL
	BOOK	PAGE	BOOK	PAGE	
LAW 215	2408	313			A MC 317335
LAW 216	2408	315			A MC 317336
LAW 217	2408	317			A MC 317337
LAW 218	2408	319			A MC 317338
LAW 219	2408	321			A MC 317339
LAW 220	2408	323			A MC 317340
LAW 221	2408	325			A MC 317341
LAW 222	2408	327			A MC 317342
LAW 223	2408	329			A MC 317343
LAW 224	2408	331			A MC 317344
LAW 225	2408	333			A MC 317345
LAW 226	2408	335			A MC 317346
LAW 227	2408	337			A MC 317347
LAW 228	2408	339			A MC 317348
LAW 229	2408	341			A MC 317349
LAW 230	2408	343			A MC 317350
LAW 231	2408	345			A MC 317351
LAW 232	2408	347			A MC 317352
LAW 233	2408	349			A MC 317353
LAW 234	2408	351			A MC 317354
LAW 235	2408	353			A MC 317355
LAW 236	2408	355			A MC 317356
LAW 237	2408	357			A MC 317357
LAW 238	2408	359			A MC 317358
LAW 239	2408	361			A MC 317359
LAW 240	2408	363			A MC 31840
RS 129	1185	243			A MC 31841
RS 130	1185	245			A MC 31842
RS 131	1185	247			A MC 31843
RS 132	1185	249			A MC 31844
RS 133	1185	251			A MC 31845
RS 134	1185	253			A MC 31846
RS 135	1185	255			A MC 31847
RS 136	1185	257			A MC 31856
RS 145	1185	275			A MC 31857
RS 146	1185	277			A MC 31858
RS 147	1185	279			A MC 31859
RS 148	1185	281			A MC 31860
RS 149	1185	283			A MC 31861
RS 150	1185	285			A MC 31862
RS 151	1185	287			A MC 31863
RS 152	1185	289			A MC 31872
RS 165	1185	307			A MC 31873
RS 166	1185	309			A MC 31874
RS 167	1185	311			A MC 31875
RS 168	1185	313			A MC 31875

9:00 A.M.
PHOENIX, ARIZONA

RECEIVED
B.I.M. AZ STATE OF ARIZONA
Aug 21 1993

2/7/94 Sr 46

EXHIBIT "A" CONTINUED

RECEIVED
BLM
AZ STATE OFFICE
Aug 23 '93
9:00 A.M.
PHOENIX, ARIZONA

NAME OF CLAIM	ORIGINAL RECORDATION		AMENDED RECORDATION		SERIAL	BLM NO.
	BOOK	PAGE	BOOK	PAGE		
RS 181	1185	331			A MC	31884
RS 182	1185	333			A MC	31885
RS 183	1185	335			A MC	31886
RS 184	1185	337			A MC	31887
RS 197	1185	355			A MC	31896
RS 198	1185	357			A MC	31897
RS 199	1185	359			A MC	31898
RS 200	1185	361			A MC	31899
RS 213	1185	363			A MC	31900
RS 214	1185	365			A MC	31901
RS 215	1185	367			A MC	31902
RS 216	1185	369			A MC	31903
JWH 80	2494	611			A MC	322631
JWH 81	2494	613			A MC	322632
JWH 82	2494	615			A MC	322633
JWH 83	2494	617			A MC	322634
DEER NO. 3	580	730			A MC	38690
DEER NO. 4	580	731			A MC	38691
DEER NO. 5	580	732			A MC	38692
DEER NO. 6	580	733			A MC	38693
DEER NO. 7A	1202	282			A MC	38694
DEER NO. 8A	1202	284			A MC	38695
DEER NO. 9	580	881			A MC	38696
DEER #21	669	962			A MC	38708
DEER # 22	669	963			A MC	38709
DEER # 23	669	964			A MC	38710
DEER # 24	669	965			A MC	38711
DEER # 25	669	966			A MC	38712
DEER # 26	669	967			A MC	38713
DEER#27	669	968			A MC	38714
DEER # 28	669	969			A MC	38715
DEER # 29	669	970			A MC	38716
DEER # 30	669	971			A MC	38717
DEER # 31	669	972			A MC	38718
DEER # 32	669	973			A MC	38719
DEER # 33	669	974			A MC	38720
DEER # 34	669	975			A MC	38721
DEER # 35	669	976			A MC	38722
DEER # 36	669	977			A MC	38723
DEER # 37	669	978			A MC	38724
DEER # 38	669	979			A MC	38725
DEER # 39	669	980			A MC	38726
DEER # 40	669	981			A MC	38727
DEER # 41	669	982			A MC	38728
DEER # 42	669	983			A MC	38729
DEER # 43	669	984			A MC	38730

EXHIBIT "A" CONTINUED

NAME OF CLAIM	ORIGINAL RECORDATION		AMENDED RECORDATION		SERIAL
	BOOK	PAGE	BOOK	PAGE	
DEER # 44	669	985			A MC 38731
DEER # 45	669	986			A MC 38732
DEER # 46	669	987			A MC 38733
DEER # 47	669	988			A MC 38734
DEER # 48	669	989			A MC 38735
DEER # 49	669	990			A MC 38736
DEER # 50	669	991			A MC 38737
DEER # 51	669	992			A MC 38738
DEER # 52	669	993			A MC 38739
DEER # 53 (RELOCATION)	695	390			A MC 38740
DEER # 54	669	995			A MC 38741
DEER # 55	669	996			A MC 38742
DEER # 56	669	997			A MC 38743
DEER # 57	669	998			A MC 38744
DEER # 58	669	999			A MC 38745
DEER # 59	670	001			A MC 38746
DEER # 60 (RELOCATION)	695	391			A MC 38747
DEER # 61	670	003			A MC 38748
DEER # 62	670	004			A MC 38749
DEER #63	670	005			A MC 38750
DEER #64	670	006			A MC 38751
DEER #81	938	474			A MC 38767
DEER #82	938	475			A MC 38768
DEER #83	938	476			A MC 38769
DEER #84	938	477			A MC 38770
BONANZA	156	243	1385	655	A MC 61004
POLARIS	156	247	1385	653	A MC 61005
OCTAROON	144	367			A MC 63176
OCTAROON NO. 1	144	368			A MC 63177
RED MT. COPPER NO 1	358	215			A MC 63178
RED MT. COPPER NO 2	358	216			A MC 63179
RED MT. COPPER NO 3	358	217			A MC 63180
RED MT. COPPER NO 4	358	218			A MC 63181
RED MT. COPPER NO 5	358	219			A MC 63182
RED MT. COPPER NO 6	358	220			A MC 63183
RED MT. COPPER NO 7	358	221			A MC 63184
RED MT. COPPER NO 8	358	222			A MC 63185
RED MT. COPPER NO 9	358	223			A MC 63186
COPPER-RIDGE NO 1	358	206			A MC 63187
COPPER-RIDGE NO 2	358	207			A MC 63188
COPPER-RIDGE NO 3	358	208			A MC 63189
COPPER RIDGE NO 4	358	209			A MC 63190
COPPER RIDGE NO 5	358	210			A MC 63191
COPPER RIDGE NO 6	358	211			A MC 63192

9:00 A.M.
PHOENIX, ARIZONA

RECEIVED
BLM AZ STATE OFFICE
Aug 23 1991

EXHIBIT "A" CONTINUED

NAME OF CLAIM	ORIGINAL RECORDATION		AMENDED RECORDATION		SERIAL
	BOOK	PAGE	BOOK	PAGE	
COPPER RIDGE NO 7	358	212			A MC 63193
COPPER RIDGE NO 8	358	213			A MC 63194
COPPER RIDGE NO 9	358	214			A MC 63195
ISO #1	563	346			A MC 63196
ISO #2	563	347			A MC 63197
ISO #3	563	348			A MC 63198
ISO #4	563	349			A MC 63199
ISO #5	563	350			A MC 63200
ISO #6	563	351			A MC 63201
ISO #7	563	352			A MC 63202
ISO #8	563	353			A MC 63203
ISO #9	563	354			A MC 63204
ISO #10	563	355			A MC 63205
ISO #11	563	356			A MC 63206
ISO #12	563	357			A MC 63207
ISO #13	563	358			A MC 63208
ISO #14	563	359			A MC 63209
ISO #15	568	502			A MC 63210
ISO #16	568	503			A MC 63211
OTO 3	1237	073			A MC 63216
RJ 16A	1237	075			A MC 63217
DAKOTA #25	445	270			A MC 63222
DAKOTA #26	445	271			A MC 63223
JLM 7	1230	879			A MC 63224
JLM 8	1230	881			A MC 63225
JLM 9	1230	883			A MC 63226
JLM 10	1230	885			A MC 63227
JLM 11	1230	887			A MC 63228
JLM 12	1230	889			A MC 63229
JLM 15	1230	895			A MC 63232
JLM 16	1230	897			A MC 63233
JLM 17	1230	899			A MC 63234
JLM 18	1230	901			A MC 63235
CY-1 (AMENDED)	905	225	1230	903	A MC 63236
CY-2 (AMENDED)	905	225	1230	905	A MC 63237
CY-28	1230	911			A MC 63238
CY-27	1230	909			A MC 63239
CY-26	1230	907			A MC 63240
RJ 25 (AMENDED)	1230	913			A MC 63241
GEO # 93	554	915			A MC 63245
GEO. # 94	554	916			A MC 63246
DAKOTA #23	445	268			A MC 63248
CY-6	905	230			A MC 63249
CY-7	905	231			A MC 63250
CY-8	905	232			A MC 63251
CY-9	905	233			A MC 63252

9:00 A.M.
PHOENIX, ARIZONA

RECEIVED
BLM. AZ STATE OFFICE
AUG 23 1994

2/8/94 SP

46

RECEIVED
BL. M. AZ STATE OF ARIZ.

AUG 23 '93

9:00 A.M.
PHOENIX, ARIZONA

EXHIBIT "A" CONTINUED

NAME OF CLAIM	ORIGINAL RECORDATION		AMENDED RECORDATION		SERIAL NO.
	BOOK	PAGE	BOOK	PAGE	
CY-10	905	234			A MC 63253
CY-11	905	235			A MC 63254
CY-12	905	236			A MC 63255
KEYNOTE	108	189			A MC 62882
MOON ANCHOR	076	374			A MC 62883
BIRD EYE	076	375			A MC 62884
LONGVIEW	050	191	071	025	A MC 62885
NINO	017	007			A MC 62886
QUEEN EXTENSION #1	004	538			A MC 62887
BRUCE #1	608	348			A MC 62888
BRUCE #3	608	350			A MC 62889
R & R #2	608	345			A MC 62890
JOS #5	576	129			A MC 62891
JOS #6	576	130			A MC 62892
CYPRUS NO 1	005	483	025	589	A MC 62893
CYPRUS NO 2	005	484	025	590	A MC 62894
CYPRUS NO 3	005	485	025	591	A MC 62895
CYPRUS NO. 4	013	022	049	525	A MC 62896
CYPRUS NO. 5	013	023	049	526	A MC 62897
CYPRUS NO 6	013	024	049	527	A MC 62898
CYPRUS #7	049	528			A MC 62899
CYPRUS #8	049	529			A MC 62900
CYPRUS #9	049	530			A MC 62901
CYPRUS #10	049	531			A MC 62902
CYPRUS #11	049	532			A MC 62903
CYPRUS #12	049	533			A MC 62904
CYPRUS #13	049	534			A MC 62905
CYPRUS # 14	071	024			A MC 62906
CYPRUS #15	162	190			A MC 62907
L. & W.	015	227			A MC 62908
L. & W. NO.3	015	230			A MC 62909
L. & W. NO. 4	015	231			A MC 62910
L. & W. NO. 5	015	232			A MC 62911
BETA NO. 1	013	546			A MC 62912
BETA NO. 2	013	547	025	588	A MC 62913
BETA NO. 3	013	548			A MC 62914
PLYMOUTH	131	046			A MC 62915
PLYMOUTH EXTENSION	156	246			A MC 62916
VALENCIA	156	248			A MC 62917
R & R #1	608	344			A MC 79981
R & R #3	608	346			A MC 79982
R & R #4	608	347			A MC 79983
BRUCE #2	608	349			A MC 79984

RECEIVED
 9:00 A.M.
 PHOENIX, ARIZONA
 AUG 23 '93
 STATE OF ARIZONA

EXHIBIT "A" CONTINUED

<u>NAME OF CLAIM</u>	<u>ORIGINAL RECORDATION</u>		<u>AMENDED RECORDATION</u>		<u>SERIAL NO.</u>
	<u>BOOK</u>	<u>PAGE</u>	<u>BOOK</u>	<u>PAGE</u>	
JOS #1	576	125			A MC 79985
JOS #2	576	126			A MC 79986
JOS #3	576	127	761	181	A MC 79987
JOS #4	576	128			A MC 79988
COMBINE NO. 2	511	463			A MC 79989
L. & W. NO. 1	015	228			A MC 79990
L. & W. NO. 2	015	229			A MC 79991
L. & W. NO. 6	015	233			A MC 79992
L. & W. FRACTION	015	226	761	182	A MC 79993
POSSIBILITIES NO. 1	015	225			A MC 79994



CYPRUS
Minerals Company

Cyprus Minerals Company
9100 East Mineral Circle
Post Office Box 3299
Englewood, Colorado 80155
303-643-5000

CERTIFIED MAIL, RETURN RECEIPT REQUESTED

August 20, 1993

Bureau of Land Management
Arizona State Office
3707 North Seventh Street
Siete Square Building
Phoenix, Arizona 85014

RECEIVED
B.L.M. AZ STATE OFFICE
Aug 23 '93
9:00 A.M.
PHOENIX, ARIZONA

Holding Fees for Unpatented Mining Claims and Mill Sites
Cyprus Bagdad Copper Corporation

Gentlemen:

Pursuant to the Act of October 5, 1992 (Public Law 102-381, 106 Stat. 1374, 1378-79) and 43 CFR § 3734.1(c), as amended, Cyprus Bagdad Copper Corporation desires to retain/maintain the 597 mining claims/mill sites which are identified on the list attached hereto as Exhibit "A". Also, enclosed is Cyprus' check in the amount of \$119,400.00 (\$200.00 per claim) to cover the required holding fees necessary to retain/maintain the aforementioned claims/sites through the period ending 12:00 noon on September 1, 1994.

Please acknowledge receipt of the above mentioned list of claims/sites and check by dating and signing where indicated below and return one (1) copy of this letter, together with a date and time stamped copy of Exhibit "A", to the attention of the Land Management Department at the above mentioned letterhead address.

Should you have any questions concerning this matter, please do not hesitate to contact me at (303) 643-5188. Thank you for your cooperation and assistance.

Sincerely yours,

P. J. Brady
Land Administrator
Land Management Department
Mail Code 254S

Received and acknowledged this _____
day of August, 1993.

By: _____

Title: _____

/pjb

Enclosures



**CYPRUS
Minerals Company**

Cyprus Minerals Company
9100 East Mineral Circle
Post Office Box 3299
Englewood, Colorado 80155
303-643-5000

CERTIFIED MAIL, RETURN RECEIPT REQUESTED

August 20, 1993

Bureau of Land Management
Arizona State Office
3707 North Seventh Street
Siete Square Building
Phoenix, Arizona 85014

RECEIVED
B.L.M. AZ STATE OFFICE
Aug 23 '93
9:00 A.M.
PHOENIX, ARIZONA

**Holding Fees for Unpatented Mining Claims and Mill Sites
Cyprus Bagdad Copper Corporation**

Gentlemen:

Pursuant to the Act of October 5, 1992 (Public Law 102-381, 106 Stat. 1374, 1378-79) and 43 CFR § 3734.1(c), as amended, Cyprus Bagdad Copper Corporation desires to retain/maintain the 597 mining claims/mill sites which are identified on the list attached hereto as Exhibit "A". Also, enclosed is Cyprus' check in the amount of \$119,400.00 (\$200.00 per claim) to cover the required holding fees necessary to retain/maintain the aforementioned claims/sites through the period ending 12:00 noon on September 1, 1994.

Please acknowledge receipt of the above mentioned list of claims/sites and check by dating and signing where indicated below and return one (1) copy of this letter, together with a date and time stamped copy of Exhibit "A", to the attention of the Land Management Department at the above mentioned letterhead address.

Should you have any questions concerning this matter, please do not hesitate to contact me at (303) 643-5188. Thank you for your cooperation and assistance.

Sincerely yours,

P. J. Brady
Land Administrator
Land Management Department
Mail Code 254S

Received and acknowledged this _____
day of August, 1993.

By: _____

Title: _____

/pjb

Enclosures

UNITED STATES
DEPARTMENT OF THE INTERIOR
BUREAU OF LAND MANAGEMENT

RECEIPT AND ACCOUNTING ADVICE

RS/AZ NO. 2044406
08/23/93

Subject: CLAIM RENTAL FEE 1993 & 1994 (597)

2 71 13 119,400.00

Applicant: CYPRUS MINERALS COMPANY
9100 E. MINERAL CIRCLE
P.O. BOX 3299
ENGLEWOOD, CO 80155

Remitter: SAME - CHECK #01598076
303-643-5000

Assignor:

LEASE MANAGEMENT DATA										<input type="checkbox"/> NEW	<input type="checkbox"/> UPDATE	<input type="checkbox"/> PAYMENT
ORIGINAL SERIAL NO.	ASG.	TYPE	ST.	CTY.	FUND SYMBOL			ACRES/UNITS	RATE			
AMC 131683, ET AL												
AMOUNT	ANV. DATE	EXP. DATE	BILL CYC.	S/C	DISTRICT	NEXT BILL	MISC. DATA	U of M	ACTUAL UNITS			
ASSIGNMENT SERIAL NO.	ASG.	TYPE	ST.	CTY.	FUND SYMBOL			ACRES/UNITS	RATE			
AMOUNT	ANV. DATE	EXP. DATE	BILL CYC.	S/C	DISTRICT	NEXT BILL	MISC. DATA	U of M	ACTUAL UNITS			

APPLY REMITTANCE			
ACTION	FUND SYMBOL	CTY.	AMOUNT
FILING FEE			
RENTAL			
UNEARNED			
REFUND			
TOTAL			
AMOUNT DUE			

Remarks:

BY:

DATE:

FOR MMS USE ONLY

- Lease in Escrow?
- KGS? Of Interest?
- Auto Escalates? Operating Rights?
- Auto Renew? Operator
- Bond Filed?

BILLEE	FOREST REFUGE
NUMBER	
OCS SECTION	
CODE	

62882

79981

308466

TD

Up

AFFIDAVIT OF LABOR PERFORMED AND IMPROVEMENTS MADE

STATE OF ARIZONA)
) SS
COUNTY OF YAVAPAI)

Orville T. Owens, being duly sworn, according to law, deposes and says: that he is authorized by CYPRUS BAGDAD COPPER CORPORATION to make this affidavit for it, and the facts set forth hereinunder are known to him to be true and correct, and that he is a citizen of the United States and more than twenty-one years of age and resides in Bagdad (P.O. Box 912), County of Yavapai, State of Arizona, and that he is personally acquainted with the fifty seven (57) contiguous lode mining claims owned by CYPRUS BAGDAD COPPER CORPORATION, all of which are situated in Sections: 17, 18, 19, 20, 29, and 30, Township 14 North, Range 9 West, and Section 24, Township 14 North, Range 10 West (G & SRB & M), Eureka Mining District, Yavapai County, State of Arizona; the names of which, together with the number of the BOOK and the PAGE of recording appear in the office of the County Recorder of Yavapai County, State of Arizona, as follows:

NO.	NAME OF CLAIM	BLM SERIAL NO.	BOOK	PAGE	TOWNSHIP	RANGE	SECTION
1.	Keynote	A MC 62882.7	108	189	14N	9W	20
2.	Moon Anchor	A MC 62883.	76	374	14N	9W	20
3.	Bird Eye	A MC 62884.	76	375	14N	9W	20
4.	Longview A	A MC 62885.	71	25	14N	9W	30
5.	Nino	A MC 62886.	17	7	14N	9W	19
6.	Queen Ext. No. 1	A MC 62887.	4	538	14N	9W	20
7.	Bruce No. 1	A MC 62888.	608	348	14N	9W	19
8.	Bruce No. 3	A MC 62889.	608	350	14N	9W	19
9.	R & R No. 2	A MC 62890.	608	345	14N	9W	18
10.	JOS No. 5	A MC 62891.	576	129	14N	9W	19
11.	JOS No. 6	A MC 62892.	576	130	14N	9W	19
12.	Cyprus No. 1 A	A MC 62893.	25	589	14N	9W	20
13.	Cyprus No. 2 A	A MC 62894.	25	290	14N	9W	20
14.	Cyprus No. 3 A	A MC 62895.	25	591	14N	9W	20
15.	Cyprus No. 4 A	A MC 62896.	49	525	14N	9W	19
16.	Cyprus No. 5 A	A MC 62897.	49	526	14N	9W	20
17.	Cyprus No. 6 A	A MC 62898.	49	527	14N	9W	20
18.	Cyprus No. 7 A	A MC 62899.	49	528	14N	9W	19
19.	Cyprus No. 8 A	A MC 62900.	49	529	14N	9W	19
20.	Cyprus No. 9	A MC 62901.	49	530	14N	9W	19
21.	Cyprus No. 10	A MC 62902.	49	531	14N	9W	30
22.	Cyprus No. 11	A MC 62903.	49	532	14N	9W	19
23.	Cyprus No. 12	A MC 62904.	49	533	14N	9W	19
24.	Cyprus No. 13	A MC 62905.	49	534	14N	9W	19
25.	Cyprus No. 14	A MC 62906.	71	24	14N	9W	20
26.	Cyprus No. 15	A MC 62907.	162	190	14N	9W	18
27.	L & W	A MC 62908.	15	227	14N	9W	19
28.	L & W No. 3	A MC 62909.	15	230	14N	9W	19
29.	L & W No. 4	A MC 62910.	15	231	14N	9W	19
30.	L & W No. 5	A MC 62911.	15	232	14N	9W	19
31.	Beta No. 1	A MC 62912.	13	546	14N	9W	30
32.	Beta No. 2 A	A MC 62913.	25	588	14N	9W	30
33.	Beta No. 3	A MC 62914.	13	548	14N	9W	30
34.	Plymouth	A MC 62915.	131	46	14N	9W	20
35.	Plymouth Ext.	A MC 62916.	156	246	14N	9W	20
36.	Valencia	A MC 62917.	156	248	14N	9W	17

A = Amended

RECEIVED
BLM, AZ STATE OFFICE
NOV 19 1992
9:00 A.M.
PHOENIX, ARIZONA

36

Page 1 of 2

BOOK 2550 PAGE 124

57

NO.	NAME OF CLAIM	BLM SERIAL NO.	BOOK	PAGE	TOWNSHIP	RANGE	SECTION
36.	Valencia	A MC 62917	156	248	14N	9W	19
37.	R & R #1	A MC 79981	608	344	14N	9W	19
38.	R & R #3	A MC 79982	608	346	14N	9W	19
39.	R & R #4	A MC 79983	608	347	14N	9W	19
40.	Bruce #2	A MC 79984	608	349	14N	9W	19
41.	JOS #1	A MC 79985	576	125	14N	9W	19
42.	JOS #2	A MC 79986	576	126	14N	9W	19
43.	JOS #3 A	A MC 79987	761	181	14N	9W	19
44.	JOS #4	A MC 79988	576	128	14N	9W	19
45.	Combine No. 2	A MC 79989	511	463	14N	9W	18
46.	L & W No. 1	A MC 79990	15	228	14N	9W	19
47.	L & W No. 2	A MC 79991	15	229	14N	9W	19
48.	L & W No. 6	A MC 79992	15	233	14N	9W	19
49.	L & W Fraction	A MC 79993	761	182	14N	9W	19
50.	Possibilities #1	A MC 79994	15	225	14N	9W	19
51.	FSM 1	A MC 308466	2297	161	14N	9W	20
52.	FSM 2	A MC 308467	2297	163	14N	9W	20
53.	FSM 3	A MC 308468	2297	165	14N	9W	20
54.	FSM 4	A MC 308469	2297	167	14N	9W	20
55.	FSM 5	A MC 308470	2297	169	14N	9W	29
56.	FSM 6	A MC 308471	2297	171	14N	9W	29
57.	FSM 7	A MC 308472	2297	173	14N	9W	29

21

That between the first day of September 1991, and the thirty-first day of August, 1992, not less than FIVE THOUSAND SEVEN HUNDRED DOLLARS (\$5,700.00) worth of work and improvements were done and performed, but not including location work for said claims, by and at the expense of CYPRUS BAGDAD COPPER CORPORATION, owner of the hereinabove named claims for the purpose of complying with the laws of the United States pertaining to assessment of annual work, and Boyles Brothers Drilling Company (contractor), Chris Schmitz, Orville T. Owens, and others were the men employed by the hereinabove named CYPRUS BAGDAD COPPER CORPORATION who labored upon said claims, did such work and improvements, the same being as follows, to wit:

CQ1-92 exploration drill hole for a total of 345 feet.

The cost of the hereinabove work and improvements exceeded SIX THOUSAND and SEVENTEEN DOLLARS (\$6,017.00) and being apportioned towards each of the lode mining claims within hereinabove named contiguous group of mining claims, since the prementioned work was done with the expressed intent of supplying geological, structural, and mineralogical information pertaining to the improvements and benefit of all of the hereinabove named lode mining claims.

Orville T. Owens
Orville T. Owens

Subscribed and sworn to before me this 26 day of October 1992.

SEAL

Barbara Weatherhead
Notary Public

My Commission Expires:
My Commission Expires May 6, 1994

PHOENIX, ARIZONA
9:00 A.M.

Page 2 of 2

NOV 19 1992

BOOK 2550 PAGE 125

RECEIVED
BLM, AZ STATE OFFICE

When recorded, mail to:

Cypress BAGDAD
COPPER CORP.
P.O. Box 245
BAGDAD, AZ 86321

INDEXED &
MICROFILMED



INSTRUMENT # 9246566
OF PUBLIC RECORDS OF
YAVAPAI COUNTY
FATSY C. JENNEY
REQUEST OF:
CYPRUS BAGDAD COPPER CORP
DATE: 10/28/92 TIME: 11:15
FEE: 5.00 SC: 4.00 PT: 1.00
BOOK 2550 PAGE 123 PAGES: 003

5
1
1
1
15

ATTN O.T. Owens

CAPTION HEADING: AFFIDAVIT OF PERFORMANCE OF ANNUAL ASSESSMENT
WORK

DO NOT REMOVE
THIS IS PART OF THE OFFICIAL DOCUMENT

PHOENIX, ARIZONA
9:00 A.M.

NOV 19 1992

RECEIVED
BLM, AZ STATE OFFICE

BOOK 2550 PAGE 123

(THIS FORM FOR RECORDER'S USE ONLY)

Cyprus Bagdad Copper Corporation

Post Office Box 245
Bagdad, Arizona 86321
Telephone (602) 633-2241

November 16, 1992

Bureau of Land Management
P.O. Box 16563
Phoenix, Arizona 85011

Re: (4) AFFIDAVITS OF LABOR AND IMPROVEMENTS
(1) NOTICE OF INTENTION TO HOLD MILL SITES

Dear Sirs,

The enclosed documents for recordation are for the 1991 and 1992 assessment year. Also enclosed is a check in the amount of \$2,985.00 ; recording fees for 597 unpatented claims. Please return the original affidavits to my attention at:

O.T. Owens
Cyprus Bagdad Copper Corporation
P.O. Box 245
Bagdad, Arizona 86321

Sincerely,
Cyprus Bagdad Copper Corporation

O. J. Owens

O.T. Owens
Land Management Engineer

Enclosures

PHOENIX, ARIZONA
9:00 A.M.

NOV 19 1992

RECEIVED
BLM AZ STATE OFFICE

CYPRUS

UNITED STATES
DEPARTMENT OF THE INTERIOR
BUREAU OF LAND MANAGEMENT

RECEIPT AND ACCOUNTING ADVICE

NO. 1950765 04

CP/AZ 11/19/92

Subject: AFFIDAVITS OF ASSESSMENT WORK (397)

2 9 12

2,985.00

Applicant:

CYPRESS BAGDAD COPPER CO
BOX 243
BAGDAD, AZ 86321

Remitter: SAME - CK #01437374

OK *ej*

Assignor:

LEASE MANAGEMENT DATA									
<input type="checkbox"/> NEW <input type="checkbox"/> UPDATE <input type="checkbox"/> PAYMENT									
ORIGINAL SERIAL NO.	ASG.	TYPE	ST.	CTY.	FUND SYMBOL			ACRES/UNITS	RATE
AMC 62882, ET AL									
AMOUNT	ANV. DATE	EXP. DATE	BILL CYC.	S/C	DISTRICT	NEXT BILL	MISC. DATA	U of M	ACTUAL UNITS
ASSIGNMENT SERIAL NO.	ASG.	TYPE	ST.	CTY.	FUND SYMBOL			ACRES/UNITS	RATE
AMOUNT	ANV. DATE	EXP. DATE	BILL CYC.	S/C	DISTRICT	NEXT BILL	MISC. DATA	U of M	ACTUAL UNITS

APPLY REMITTANCE			
ACTION	FUND SYMBOL	CTY.	AMOUNT
FILING FEE			
RENTAL			
UNEARNED			
REFUND			
TOTAL			
AMOUNT DUE			

Remarks:

ACK - *CP*

BY:

DATE:

Lease in Escrow?
 KGS?
 Auto Escalates?
 Auto Renew?

Of Interest?
 Operating Rights?
 Operator
 Bond Filed?

FOR MMS USE ONLY

BILLEE	NUMBER	FOREST REFUGE
OCS SECTION		
CODE		

CASE FOLDER COPY



INSTRUMENT # 9246568
 OFFICIAL RECORDS OF
 YAVAPAI COUNTY
 PATSY C. JENNEY

REQUEST OF:
 CYPRUS BAGDAD COPPER CORP
 DATE: 10/28/92 TIME: 11:15
 FEE: 5.00 SC: 4.00 PT: 1.00
 BOOK 2550 PAGE 128 PAGES: 005

INDEXED &
 MICROFILMED

AFFIDAVIT OF LABOR PERFORMED AND IMPROVEMENTS MADE

STATE OF ARIZONA)
) SS
 COUNTY OF YAVAPAI)

38688

63137

308466

322031

TD

Orville T. Owens, being duly sworn, according to law, deposes and says: that he is authorized by CYPRUS BAGDAD COPPER CORPORATION to make this affidavit for it, and the facts set forth hereinunder are known to him to be true and correct, and that he is a citizen of the United States and more than twenty-one years of age and resides in Bagdad (P.O. Box 912), County of Yavapai, State of Arizona, and that he is personally acquainted with the hereinunder named mining property consisting of one hundred seventy two (172) unpatented lode mining claims owned by CYPRUS BAGDAD COPPER CORPORATION, all of which claims are located in Township 14 North, Range 9 and 10 West (G & SRB & M), Eureka Mining District, Yavapai County, State of Arizona; and that all of these claims form a contiguous group and an unbroken area, and of which group the name of unpatented mining claims, together with the number of the BOOK and the PAGE of recording appear in the office of the County Recorder of Yavapai County, State of Arizona, and Bureau of Land Management Serial Number, as follows:

NO.	NAME OF CLAIM	BLM SERIAL NO.	BOOK	PAGE	TOWNSHIP	RANGE	SECTION
1.	Deer #3	A MC 38690	580	730	14N	10W	12
2.	Deer #4	A MC 38691	580	731	14N	10W	12
3.	Deer #5	A MC 38692	580	732	14N	10W	12
4.	Deer #6	A MC 38693	580	733	14N	10W	12
5.	Deer #7 A	A MC 38694	1202	282	14N	10W	12
6.	Deer #8 A	A MC 38695	1202	284	14N	10W	12
7.	Deer #9	A MC 38696	580	881	14N	10W	12
8.	Deer #21	A MC 38708	669	962	14N	10W	12
9.	Deer #22	A MC 38709	669	963	14N	10W	12
10.	Deer #23	A MC 38710	669	964	14N	10W	12
11.	Deer #24	A MC 38711	669	965	14N	10W	12
12.	Deer #25	A MC 38712	669	966	14N	10W	12
13.	Deer #26	A MC 38713	669	967	14N	10W	12
14.	Deer #27	A MC 38714	669	968	14N	10W	12
15.	Deer #28	A MC 38715	669	969	14N	10W	13
16.	Deer #29	A MC 38716	669	970	14N	10W	13
17.	Deer #30	A MC 38717	669	971	14N	10W	12
18.	Deer #31	A MC 38718	669	972	14N	10W	12
19.	Deer #32	A MC 38719	669	973	14N	10W	12
20.	Deer #33	A MC 38720	669	974	14N	10W	12
21.	Deer #34	A MC 38721	669	975	14N	10W	13
22.	Deer #35	A MC 38722	669	976	14N	10W	13
23.	Deer #36	A MC 38723	669	977	14N	10W	13
24.	Deer #37	A MC 38724	669	978	14N	10W	13
25.	Deer #38	A MC 38725	669	979	14N	10W	12
26.	Deer #39	A MC 38726	669	980	14N	10W	12
27.	Deer #40	A MC 38727	669	981	14N	10W	12
28.	Deer #41	A MC 38728	669	982	14N	10W	12
29.	Deer #42	A MC 38729	669	983	14N	10W	13
30.	Deer #43	A MC 38730	669	984	14N	10W	13

30

A = Amended

PHOENIX, ARIZONA
 9:00 A.M.

NOV 19 1992

RECEIVED
 BLM, AZ STATE OFFICE

192

NO.	NAME OF CLAIM	BLM SERIAL NO.	BOOK	PAGE	TOWNSHIP	RANGE	SECTION
31.	Deer #44	A MC 38731.	669	985	14N	10W	13
32.	Deer #45	A MC 38732.	669	986	14N	10W	13
33.	Deer #46	A MC 38733.	669	987	14N	10W	13
34.	Deer #47	A MC 38734.	669	988	14N	10W	13
35.	Deer #48	A MC 38735.	669	989	14N	10W	11
36.	Deer #49	A MC 38736.	669	990	14N	10W	11
37.	Deer #50	A MC 38737.	669	991	14N	10W	14
38.	Deer #51	A MC 38738.	669	992	14N	10W	14
39.	Deer #52	A MC 38739.	669	993	14N	10W	14
40.	Deer #53	A MC 38740.	669	390	14N	10W	13
41.	Deer #54	A MC 38741.	669	995	14N	10W	14
42.	Deer #55	A MC 38742.	669	996	14N	10W	14
43.	Deer #56	A MC 38743.	669	997	14N	10W	14
44.	Deer #57	A MC 38744.	669	998	14N	10W	14
45.	Deer #58	A MC 38745.	669	999	14N	10W	14
46.	Deer #59	A MC 38746.	670	1	14N	10W	14
47.	Deer #60	A MC 38747.	695	391	14N	10W	14
48.	Deer #61	A MC 38748.	670	3	14N	10W	14
49.	Deer #62	A MC 38749.	670	4	14N	10W	14
50.	Deer #63	A MC 38750.	670	5	14N	10W	14
51.	Deer #64	A MC 38751.	970	6	14N	10W	14
52.	Deer #81	A MC 38767.	938	474	14N	10W	12
53.	Deer #82	A MC 38768.	938	475	14N	10W	12
54.	Deer #83	A MC 38769.	938	476	14N	10W	12
55.	Deer #84	A MC 38770.	938	477	14N	10W	12
56.	Octaroon	A MC 63176.	144	367	14N	10W	14
57.	Octaroon No. 1	A MC 63177.	144	368	14N	10W	14
58.	Red Mt. Cu #1	A MC 63178.	358	215	14N	10W	14
59.	Red Mt. Cu #2	A MC 63179.	358	216	14N	10W	14
60.	Red Mt. Cu #3	A MC 63180.	358	217	14N	10W	14
61.	Red Mt. Cu #4	A MC 63181.	358	218	14N	10W	14
62.	Red Mt. Cu #5	A MC 63182.	358	219	14N	10W	14
63.	Red Mt. Cu #6	A MC 63183.	358	220	14N	10W	14
64.	Red Mt. Cu #7	A MC 63184.	358	221	14N	10W	23
65.	Red Mt. Cu #8	A MC 63185.	358	222	14N	10W	23
66.	Red Mt. Cu #9	A MC 63186.	358	223	14N	10W	14
67.	Copper Ridge No. 1	A MC 63187.	358	206	14N	10W	14
68.	Copper Ridge No. 2	A MC 63188.	358	207	14N	10W	15
69.	Copper Ridge No. 3	A MC 63189.	358	208	14N	10W	15
70.	Copper Ridge No. 4	A MC 63190.	358	209	14N	10W	14
71.	Copper Ridge No. 5	A MC 63191.	358	210	14N	10W	15
72.	Copper Ridge No. 6	A MC 63192.	358	211	14N	10W	22
73.	Copper Ridge No. 7	A MC 63193.	358	212	14N	10W	22
74.	Copper Ridge No. 8	A MC 63194.	358	213	14N	10W	22
75.	Copper Ridge No. 9	A MC 63195.	358	214	14N	10W	22
76.	ISO No. 1	A MC 63196.	563	346	14N	10W	14
77.	ISO No. 2	A MC 63197.	563	347	14N	10W	15
78.	ISO No. 3	A MC 63198.	563	348	14N	10W	15
79.	ISO No. 4	A MC 63199.	563	349	14N	10W	15
80.	ISO No. 5	A MC 63200.	563	350	14N	10W	15
81.	ISO No. 6	A MC 63201.	563	351	14N	10W	15
82.	ISO No. 7	A MC 63202.	563	352	14N	10W	23
83.	ISO No. 8	A MC 63203.	563	353	14N	10W	23
84.	ISO No. 9	A MC 63204.	563	354	14N	10W	23
85.	ISO No. 10	A MC 63205.	563	355	14N	10W	22
86.	ISO No. 11	A MC 63206.	563	356	14N	10W	22
87.	ISO No. 12	A MC 63207.	563	357	14N	10W	22
88.	ISO No. 13	A MC 63208.	563	358	14N	10W	15
89.	ISO No. 14	A MC 63209.	563	359	14N	10W	22
90.	ISO No. 15	A MC 63210.	568	502	14N	10W	15

PHOENIX, ARIZONA
9:00 A.M.

A = Amended

NOV 19 1992

RECEIVED
BLM, AZ STATE OFFICE
Page 2 of 5

Orville To. Owens, being first duly sworn according to law, deposes and says: that the below mentioned work and expenditures were conducted by and at the expense of CYPRUS BAGDAD COPPER CORPORATION, for the purpose of complying with the laws of the United States pertaining to annual assessment work for the 1991 - 1992 assessment year. More than TWENTY ONE THOUSAND, TWO HUNDRED DOLLARS (\$21,200.00) in labor and materials were expended in the development, improvements, and maintenance of said group, not including the location work on said claims, and that all of the aforesaid amount was expended in the development, improvements and maintenance of and for the benefit to the whole group; and that Boyles Brothers Drilling Company, P.M. Blacet, and the undersigned, Orville T. Owens, and others were among those employed by the said CYPRUS BAGDAD COPPER CORPORATION, and who labored upon and did said work and improvements, the cost of which said work and improvements exceeded TWENTY ONE THOUSAND TWO HUNDRED DOLLARS (\$21,200.00), the same being as follows, to wit:

CK1-92 exploration drill hole for a total of 1,200 feet, field geology and sampling, road maintenance and construction, and other surface-related improvements of mining property; and cost of aforesaid improvements being apportioned towards each of the claims within hereinabove named contiguous group of mining claims, since the aforementioned work was done with the expressed intent of supplying geological, structural, and mineralogical information pertinent to the improvements and benefit of all of the hereinabove named lode mining claims.

Orville T. Owens
Orville T. Owens

Subscribed and sworn to before me this 26 day of October
1992.

SEAL

Barbara Weatherhead
Notary Public

My Commission Expires:

My Commission Expires May 6, 1994

PHOENIX, ARIZONA
9:00 A.M.

NOV 19 1992

RECEIVED
CLM. AZ STATE OFFICE
Page 5 of 5

BOOK 2550 PAGE 132

NO. NAME OF CLAIM BLM SERIAL NO. BOOK PAGE TOWNSHIP RANGE SECTION

NO.	NAME OF CLAIM	BLM SERIAL NO.	BOOK	PAGE	TOWNSHIP	RANGE	SECTION
91.	ISO No. 16	A MC 63211	568	503	14N	10W	15
92.	JWH 1	A MC 308473	2297	105	14N	9W	7
93.	JWH 2	A MC 308474	2297	107	14N	9W	7
94.	JWH 3	A MC 308475	2297	109	14N	9W	7
95.	JWH 4	A MC 308476	2297	111	14N	9W	7
96.	JWH 5	A MC 308477	2297	113	14N	9W	7
97.	JWH 6	A MC 308478	2297	115	14N	9W	7
98.	JWH 7	A MC 308479	2297	117	14N	9W	7
99.	JWH 8	A MC 308480	2297	119	14N	9W	7
100.	JWH 9	A MC 308481	2297	121	14N	9W	7
101.	JWH 10	A MC 308482	2297	123	14N	9W	7
102.	JWH 11	A MC 308483	2297	125	14N	9W	7
103.	JWH 12	A MC 308484	2297	127	14N	9W	7
104.	JWH 13	A MC 308485	2297	129	14N	9W	7
105.	JWH 14	A MC 308486	2297	131	14N	9W	7
106.	JWH 15	A MC 308487	2297	133	14N	9W	7
107.	JWH 16	A MC 308488	2297	135	14N	9W	7
108.	JWH 17	A MC 308489	2297	137	14N	9W	7
109.	JWH 18	A MC 308490	2297	139	14N	9W	7
110.	JWH 19	A MC 308491	2297	141	14N	9W	7
111.	JWH 20	A MC 308492	2297	143	14N	9W	7
112.	JWH 21	A MC 308493	2297	145	14N	9W	18
113.	JWH 22	A MC 308594	2297	147	14N	9W	18
114.	JWH 23	A MC 308495	2297	149	14N	9W	18
115.	JWH 24	A MC 308496	2297	151	14N	9W	18
116.	JWH 25	A MC 308497	2297	153	14N	9W	18
117.	JWH 26	A MC 308498	2297	155	14N	9W	18
118.	JWH 27	A MC 308499	2297	157	14N	9W	18
119.	JWH 28	A MC 308500	2297	159	14N	9W	18
120.	JWH 29	A MC 308501	2298	320	14N	10W	13
121.	JWH 30	A MC 308502	2298	322	14N	9W	18
122.	JWH 31	A MC 308503	2298	324	14N	9W	18
123.	JWH 32	A MC 308504	2298	326	14N	9W	18
124.	JWH 33	A MC 308505	2298	328	14N	9W	18
125.	JWH 34	A MC 308506	2298	330	14N	9W	18
126.	JWH 35	A MC 308507	2298	332	14N	9W	18
127.	JWH 36	A MC 308508	2298	334	14N	9W	18
128.	JWH 37	A MC 308509	2298	336	14N	9W	18
129.	JWH 38	A MC 308510	2298	338	14N	10W	13
130.	JWH 39	A MC 308511	2298	340	14N	10W	13
131.	JWH 40	A MC 308512	2298	342	14N	10W	13
132.	JWH 41	A MC 308513	2298	344	14N	9W	18
133.	JWH 42	A MC 308514	2298	346	14N	9W	18
134.	JWH 43	A MC 308515	2298	348	14N	9W	18
135.	JWH 44	A MC 308516	2298	350	14N	9W	18
136.	JWH 45	A MC 308517	2298	352	14N	9W	18
137.	JWH 46	A MC 308518	2298	354	14N	9W	18
138.	JWH 47	A MC 308519	2298	356	14N	9W	18
139.	JWH 48	A MC 308520	2298	358	14N	9W	18
140.	JWH 49	A MC 308521	2298	360	14N	10W	13
141.	JWH 50	A MC 308522	2298	362	14N	10W	13
142.	JWH 51	A MC 308523	2298	364	14N	9W	18
143.	JWH 52	A MC 308524	2298	366	14N	9W	18
144.	JWH 53	A MC 308525	2298	368	14N	9W	18
145.	JWH 54	A MC 308526	2298	370	14N	9W	18
146.	JWH 55	A MC 308527	2298	372	14N	9W	18
147.	JWH 56	A MC 308528	2298	374	14N	9W	18
148.	JWH 57	A MC 308529	2298	376	14N	9W	18
149.	JWH 58	A MC 308530	2298	378	14N	9W	18
150.	JWH 59	A MC 308531	2298	380	14N	9W	18
151.	JWH 60	A MC 308532	2298	382	14N	9W	19
152.	JWH 61	A MC 308533	2298	384	14N	9W	19
153.	JWH 62	A MC 308534	2298	386	14N	9W	19
154.	JWH 63	A MC 308535	2298	388	14N	9W	19
155.	JWH 64	A MC 308536	2298	390	14N	9W	19

308486?

308494

NOV 19 92
RECEIVED
BLM, AZ STATE OFFICE

59

NO.	NAME OF CLAIM	BLM SERIAL NO.	BOOK	PAGE	TOWNSHIP	RANGE	SECTION
156.	JWH 65	A MC 308537	2298	392	14N	9W	19
157.	JWH 66	A MC 308538	2298	394	14N	9W	19
158.	JWH 67	A MC 308539	2298	396	14N	9W	19
159.	JWH 68	A MC 308540	2298	398	14N	9W	19
160.	JWH 69	A MC 308541	2298	400	14N	10W	24
161.	JWH 70	A MC 308542	2298	402	14N	10W	24
162.	JWH 71	A MC 308543	2298	404	14N	10W	24
163.	JWH 72	A MC 308544	2298	406	14N	10W	24
164.	JWH 73	A MC 308545	2298	408	14N	10W	24
165.	JWH 74	A MC 308546	2298	410	14N	10W	24
166.	JWH 75	A MC 308547	2298	412	14N	10W	24
167.	JWH 76	A MC 308548	2298	414	14N	10W	24
168.	JWH 77	A MC 308549	2298	416	14N	10W	24
169.	JWH 80	A MC 322631	2494	611	14N	9W	7
170.	JWH 81	A MC 322632	2494	613	14N	9W	7
171.	JWH 82	A MC 322633	2494	615	14N	9W	7
172.	JWH 83	A MC 322634	2494	617	14N	9W	7

322634
17

PHOENIX, ARIZONA
9:00 A.M.

Page 4 of 5

NOV 19 1992

RECEIVED
BLM, AZ STATE OFFICE

RUSH

INDEXED & MICROFILMED



INSTRUMENT # 9139838
OFFICIAL RECORDS OF
YAVAPAI COUNTY
PATSY C. JENNEY

REQUEST OF:
CYPRUS BAGDAD COPPER CORP
DATE: 10/17/91 TIME: 14:45
FEE: 5.00 SC: 4.00 FT:
BOOK 2410 PAGE 011 PAGES: 002

GR	FEE
MAP	\$2
PCL	\$4
	\$5
	\$1
\$	14

AFFIDAVIT OF LABOR PERFORMED AND IMPROVEMENTS MADE

62882

79981

308466

SP
Lji

STATE OF ARIZONA)
) SS
COUNTY OF YAVAPAI)

ville T. Owens, being first duly sworn according to law, deposes and says: that he is authorized by CYPRUS BAGDAD COPPER CORPORATION to make this affidavit for it, and the facts set forth hereinunder are known to him to be true and correct, and that he is a citizen of the United States and more than twenty-one years of age and resides in Bagdad (P.O. Box 912), County of Yavapai, State of Arizona, and that he is personally acquainted with the fifty seven (57) contiguous lode mining claims owned by CYPRUS BAGDAD COPPER CORPORATION, all of which are situated in Sections: 17, 18, 19, 20, 29, and 30, Township 14 North, Range 9 West, and Section 24, Township 14 North, Range 10 West (G & SRB & M), Eureka Mining District, Yavapai County, State of Arizona, the names of which, together with the number of the BOOK and the PAGE of recording, appear in the office of the County Recorder of Yavapai County, State of Arizona, as follows:

NAME OF CLAIM	BLM SERIAL NO.	BOOK	PAGE	TOWNSHIP	RANGE	SECTION
. Keynote ✓	A MC 62882	108	189	14N	9W	20
. Moon Anchor ✓	A MC 62883	76	374	14N	9W	20
. Bird Eye ✓	A MC 62884	76	375	14N	9W	20
. Longview A ✓	A MC 62885	71	25	14N	9W	30
. Nino ✓	A MC 62886	17	7	14N	9W	19
. Queen Ext. No.1 ✓	A MC 62887	4	538	14N	9W	20
. Bruce No.1 ✓	A MC 62888	608	348	14N	9W	19
. Bruce No.3 ✓	A MC 62889	608	350	14N	9W	19
. R & R No.2 ✓	A MC 62890	608	345	14N	9W	18
. JOS No.5 ✓	A MC 62891	576	129	14N	9W	19
. JOS No.6 ✓	A MC 62892	576	130	14N	9W	19
. Cyprus No.1 A ✓	A MC 62893	25	589	14N	9W	20
. Cyprus No.2 A ✓	A MC 62894	25	290	14N	9W	20
. Cyprus No.3 A ✓	A MC 62895	25	591	14N	9W	20
. Cyprus No.4 A ✓	A MC 62896	49	525	14N	9W	19
. Cyprus No.5 A ✓	A MC 62897	49	526	14N	9W	20
. Cyprus No.6 A ✓	A MC 62898	49	527	14N	9W	20
. Cyprus No.7 A ✓	A MC 62899	49	528	14N	9W	19
. Cyprus No.8 A ✓	A MC 62900	49	529	14N	9W	19
. Cyprus No.9 ✓	A MC 62901	49	530	14N	9W	19
. Cyprus No.10 ✓	A MC 62902	49	531	14N	9W	30
. Cyprus No.11 ✓	A MC 62903	49	532	14N	9W	19
. Cyprus No.12 ✓	A MC 62904	49	533	14N	9W	19
. Cyprus No.13 ✓	A MC 62905	49	534	14N	9W	19
. Cyprus No.14 ✓	A MC 62906	71	24	14N	9W	20
. Cyprus No.15 ✓	A MC 62907	162	190	14N	9W	18
. L & W ✓	A MC 62908	15	227	14N	9W	19
. L & W No.3 ✓	A MC 62909	15	230	14N	9W	19
. L & W No.4 ✓	A MC 62910	15	231	14N	9W	19
. L & W No.5 ✓	A MC 62911	15	232	14N	9W	19
. Beta No.1 ✓	A MC 62912	13	546	14N	9W	30
. Beta No.2 A ✓	A MC 62913	25	588	14N	9W	30
. Beta No.3 ✓	A MC 62914	13	548	14N	9W	30
. Plymouth ✓	A MC 62915	131	46	14N	9W	20
. Plymouth Ext. ✓	A MC 62916	156	246	14N	9W	20
. Valencia ✓	A MC 62917	156	248	14N	9W	17

= Amended

16. 1E 100

BOOK 2410 PAGE 11

36

D. NAME OF CLAIM BLM SERIAL NO. BOOK PAGE TOWNSHIP RANGE SECTION

7. R & R #1	A MC 79981	608	344	14N	9W	19
8. R & R #3	A MC 79982	608	346	14N	9W	19
9. R & R #4	A MC 79983	608	347	14N	9W	19
0. Bruce #2	A MC 79984	608	349	14N	9W	19
1. JOS #1	A MC 79985	576	125	14N	9W	19
2. JOS #2	A MC 79986	576	126	14N	9W	19
3. JOS #3 A	A MC 79987	761	181	14N	9W	19
4. JOS #4	A MC 79988	576	128	14N	9W	19
3. Combine No. 2	A MC 79989	511	463	14N	9W	19
5. L & W No. 1	A MC 79990	15	228	14N	9W	18
7. L & W No. 2	A MC 79991	15	229	14N	9W	19
3. L & W No. 6	A MC 79992	15	233	14N	9W	19
7. L & W Fraction	A MC 79993	761	182	14N	9W	19
J. Possibilities #1	A MC 79994	15	225	14N	9W	19
1. FSM 1	A MC 308466	2297	161	14N	9W	20
2. FSM 2	A MC 308467	2297	163	14N	9W	20
3. FSM 3	A MC 308468	2297	165	14N	9W	20
4. FSM 4	A MC 308469	2297	167	14N	9W	20
5. FSM 5	A MC 308470	2297	169	14N	9W	29
6. FSM 6	A MC 308471	2297	171	14N	9W	29
7. FSM 7	A MC 308472	2297	173	14N	9W	29

(21)

at between the first day of September, 1990, and the thirty-first day of August, 1991, not less than FIVE THOUSAND SEVEN HUNDRED DOLLARS (\$5,700.00) worth of work and improvements were done and performed, but not including location work for said claims, by and at the expense of CYPRUS BAGDAD COPPER CORPORATION, owner of the hereinabove named claims for the purpose of complying with the laws of the United States pertaining to assessment of annual work, and Lang Exploratory Drilling (contractor), M. Blacet, Orville T. Owens, and others were the men employed by the hereinabove named CYPRUS BAGDAD COPPER CORPORATION, who labored upon said claims, did such work and improvements, the same being as follows, to wit:

Nine exploration drill holes for a total of 3,350 feet.

The cost of the hereinabove work and improvements exceeded TWENTY THREE THOUSAND TWO HUNDRED DOLLARS (\$23,200.00) and being apportioned towards each of the lode mining claims within hereinabove named contiguous group of mining claims, since the prementioned work was done with the expressed intent of supplying geological, structural, and mineralogical information pertaining to the improvements and benefit of all of the hereinabove named lode mining claims.

Orville T. Owens
Orville T. Owens

described and sworn to before me this 15th day

October, 19 91.

Paqui Nelson
Notary Public
Paqui Nelson

Commission Expires July 26, 1994

SEAL

Oct 31 91

Page 2 of 2

RECEIVED
BLM, AZ STATE OFFICE

BOOK 2410 PAGE 12

NO. NAME OF CLAIM BLM SERIAL NO. BOOK PAGE TOWNSHIP RANGE SECTION

31. Deer #44	A MC 38731	669	985	14N	10W	13
32. Deer #45	A MC 38732	669	986	14N	10W	13
33. Deer #46	A MC 38733	669	987	14N	10W	13
34. Deer #47	A MC 38734	669	988	14N	10W	13
35. Deer #48	A MC 38735	669	989	14N	10W	11
36. Deer #49	A MC 38736	669	990	14N	10W	11
37. Deer #50	A MC 38737	669	991	14N	10W	14
38. Deer #51	A MC 38738	669	992	14N	10W	14
39. Deer #52	A MC 38739	669	993	14N	10W	14
40. Deer #53	A MC 38740	669	390	14N	10W	13
41. Deer #54	A MC 38741	669	995	14N	10W	14
42. Deer #55	A MC 38742	669	996	14N	10W	14
43. Deer #56	A MC 38743	669	997	14N	10W	14
44. Deer #57	A MC 38744	669	998	14N	10W	14
45. Deer #58	A MC 38745	669	999	14N	10W	14
46. Deer #59	A MC 38746	670	1	14N	10W	14
47. Deer #60	A MC 38747	695	391	14N	10W	14
48. Deer #61	A MC 38748	670	3	14N	10W	14
49. Deer #62	A MC 38749	670	4	14N	10W	14
50. Deer #63	A MC 38750	670	5	14N	10W	14
51. Deer #64	A MC 38751	970	6	14N	10W	14
52. Deer #81	A MC 38767	938	474	14N	10W	12
53. Deer #82	A MC 38768	938	475	14N	10W	12
54. Deer #83	A MC 38769	938	476	14N	10W	12
55. Deer #84	A MC 38770	938	477	14N	10W	12
56. Octaroon	A MC 63176	144	367	14N	10W	14
57. Octaroon No.1	A MC 63177	144	368	14N	10W	14
58. Red Mt. Cu #1	A MC 63178	358	215	14N	10W	14
59. Red Mt. Cu #2	A MC 63179	358	216	14N	10W	14
60. Red Mt. Cu #3	A MC 63180	358	217	14N	10W	14
61. Red Mt. Cu #4	A MC 63181	358	218	14N	10W	14
62. Red Mt. Cu #5	A MC 63182	358	219	14N	10W	14
63. Red Mt. Cu #6	A MC 63183	358	220	14N	10W	14
64. Red Mt. Cu #7	A MC 63184	358	221	14N	10W	23
65. Red Mt. Cu #8	A MC 63185	358	222	14N	10W	23
66. Red Mt. Cu #9	A MC 63186	358	223	14N	10W	14
67. Copper Ridge No.1	A MC 63187	358	206	14N	10W	14
68. Copper Ridge No.2	A MC 63188	358	207	14N	10W	15
69. Copper Ridge No.3	A MC 63189	358	208	14N	10W	15
70. Copper Ridge No.4	A MC 63190	358	209	14N	10W	14
71. Copper Ridge No.5	A MC 63191	358	210	14N	10W	15
72. Copper Ridge No.6	A MC 63192	358	211	14N	10W	22
73. Copper Ridge No.7	A MC 63193	358	212	14N	10W	22
74. Copper Ridge No.8	A MC 63194	358	213	14N	10W	22
75. Copper Ridge No.9	A MC 63195	358	214	14N	10W	22
76. ISO No. 1	A MC 63196	563	346	14N	10W	14
77. ISO No. 2	A MC 63197	563	347	14N	10W	15
78. ISO No. 3	A MC 63198	563	348	14N	10W	15
79. ISO No. 4	A MC 63199	563	349	14N	10W	15
80. ISO No. 5	A MC 63200	563	350	14N	10W	15
81. ISO No. 6	A MC 63201	563	351	14N	10W	15
82. ISO No. 7	A MC 63202	563	352	14N	10W	23
83. ISO No. 8	A MC 63203	563	353	14N	10W	23

= Amended PHOENIX, ARIZONA 11:00 AM 11/7/06

63

NOV 16 2006

BOOK 2410 PAGE 14

RECEIVED BLM AZ STATE OFFICE

NO. NAME OF CLAIM BLM SERIAL NO. BOOK PAGE TOWNSHIP RANGE SECTION

84.	ISO No. 9	A MC 63204	563	354	14N	10W	23
85.	ISO No. 10	A MC 63205	563	355	14N	10W	22
86.	ISO No. 11	A MC 63206	563	356	14N	10W	22
87.	ISO No. 12	A MC 63207	563	357	14N	10W	22
88.	ISO No. 13	A MC 63208	563	358	14N	10W	15
89.	ISO No. 14	A MC 63209	563	359	14N	10W	22
90.	ISO No. 15	A MC 63210	568	502	14N	10W	15
91.	ISO No. 16	A MC 63211	568	503	14N	10W	15
92.	JWH 1	A MC 308473	2297	105	14N	9W	7
93.	JWH 2	A MC 308474	2297	107	14N	9W	7
94.	JWH 3	A MC 308475	2297	109	14N	9W	7
95.	JWH 4	A MC 308476	2297	111	14N	9W	7
96.	JWH 5	A MC 308477	2297	113	14N	9W	7
97.	JWH 6	A MC 308478	2297	115	14N	9W	7
98.	JWH 7	A MC 308479	2297	117	14N	9W	7
99.	JWH 8	A MC 308480	2297	119	14N	9W	7
100.	JWH 9	A MC 308481	2297	121	14N	9W	7
101.	JWH 10	A MC 308482	2297	123	14N	9W	7
102.	JWH 11	A MC 308483	2297	125	14N	9W	7
103.	JWH 12	A MC 308484	2297	127	14N	9W	7
104.	JWH 13	A MC 308485	2297	129	14N	9W	7
105.	JWH 14	A MC 308486	2297	131	14N	9W	7
106.	JWH 15	A MC 308487	2297	133	14N	9W	7
107.	JWH 16	A MC 308488	2297	135	14N	9W	7
108.	JWH 17	A MC 308489	2297	137	14N	9W	7
109.	JWH 18	A MC 308490	2297	139	14N	9W	7
110.	JWH 19	A MC 308491	2297	141	14N	9W	7
111.	JWH 20	A MC 308492	2297	143	14N	9W	7
112.	JWH 21	A MC 308493	2297	145	14N	9W	18
113.	JWH 22	A MC 308494	2297	147	14N	9W	18
114.	JWH 23	A MC 308495	2297	149	14N	9W	18
115.	JWH 24	A MC 308496	2297	151	14N	9W	18
116.	JWH 25	A MC 308497	2297	153	14N	9W	18
117.	JWH 26	A MC 308498	2297	155	14N	9W	18
118.	JWH 27	A MC 308499	2297	157	14N	9W	18
119.	JWH 28	A MC 308500	2297	159	14N	9W	18
120.	JWH 29	A MC 308501	2298	320	14N	10W	13
21.	JWH 30	A MC 308502	2298	322	14N	9W	18
22.	JWH 31	A MC 308503	2298	324	14N	9W	18
23.	JWH 32	A MC 308504	2298	326	14N	9W	18
24.	JWH 33	A MC 308505	2298	328	14N	9W	18
25.	JWH 34	A MC 308506	2298	330	14N	9W	18
26.	JWH 35	A MC 308507	2298	332	14N	9W	18
27.	JWH 36	A MC 308508	2298	334	14N	9W	18
28.	JWH 37	A MC 308509	2298	336	14N	9W	18
29.	JWH 38	A MC 308510	2298	338	14N	10W	13
30.	JWH 39	A MC 308511	2298	340	14N	10W	13
31.	JWH 40	A MC 308512	2298	342	14N	10W	13
32.	JWH 41	A MC 308513	2298	344	14N	9W	18
33.	JWH 42	A MC 308514	2298	346	14N	9W	18
34.	JWH 43	A MC 308515	2298	348	14N	9W	18
35.	JWH 44	A MC 308516	2298	350	14N	9W	18

RECEIVED
BLM, AZ STATE OFFICE

(52)

NO. NAME OF CLAIM BLM SERIAL NO. BOOK PAGE TOWNSHIP RANGE SECTION

136.	JWH 45	A MC 308517	2298	352	14N	9W	18
137.	JWH 46	A MC 308518	2298	354	14N	9W	18
138.	JWH 47	A MC 308519	2298	356	14N	9W	18
139.	JWH 48	A MC 308520	2298	358	14N	9W	18
140.	JWH 49	A MC 308521	2298	360	14N	10W	13
141.	JWH 50	A MC 308522	2298	362	14N	10W	13
142.	JWH 51	A MC 308523	2298	364	14N	9W	18
143.	JWH 52	A MC 308524	2298	366	14N	9W	18
144.	JWH 53	A MC 308525	2298	368	14N	9W	18
145.	JWH 54	A MC 308526	2298	370	14N	9W	18
146.	JWH 55	A MC 308527	2298	372	14N	9W	18
147.	JWH 56	A MC 308528	2298	374	14N	9W	18
148.	JWH 57	A MC 308529	2298	376	14N	9W	18
149.	JWH 58	A MC 308530	2298	378	14N	9W	18
150.	JWH 59	A MC 308531	2298	380	14N	9W	18
151.	JWH 60	A MC 308532	2298	382	14N	9W	19
152.	JWH 61	A MC 308533	2298	384	14N	9W	19
153.	JWH 62	A MC 308534	2298	386	14N	9W	19
154.	JWH 63	A MC 308535	2298	388	14N	9W	19
155.	JWH 64	A MC 308536	2298	390	14N	9W	19
156.	JWH 65	A MC 308537	2298	392	14N	9W	19
157.	JWH 66	A MC 308538	2298	394	14N	9W	19
158.	JWH 67	A MC 308539	2298	396	14N	9W	19
159.	JWH 68	A MC 308540	2298	398	14N	9W	19
160.	JWH 69	A MC 308541	2298	400	14N	10W	24
161.	JWH 70	A MC 308542	2298	402	14N	10W	24
162.	JWH 71	A MC 308543	2298	404	14N	10W	24
163.	JWH 72	A MC 308544	2298	406	14N	10W	24
164.	JWH 73	A MC 308545	2298	408	14N	10W	24
165.	JWH 74	A MC 308546	2298	410	14N	10W	24
166.	JWH 75	A MC 308547	2298	412	14N	10W	24
167.	JWH 76	A MC 308548	2298	414	14N	10W	24
168.	JWH 77	A MC 308549	2298	416	14N	10W	24

33

BOOK 2410 PAGE 16

PHOENIX, ARIZONA
9:00 A.M.

OCT 31 1991

RECEIVED
BLM AZ STATE OFFICE

Orville T. Owens, being first duly sworn according to law, deposes and says: that the below mentioned work and expenditures were conducted by and at the expense of CYPRUS BAGDAD COPPER CORPORATION, for the purpose of complying with the laws of the United States pertaining to annual assessment work for the 1990 - 1991 assessment year. More than TWENTY ONE THOUSAND, TWO HUNDRED DOLLARS (\$21,200.00) in labor and materials were expended in the development, improvements, and maintenance of said group, not including the location work on said claims, and that all of the aforesaid amount was expended in the development, improvements and maintenance of and for the benefit of said claims; such work and improvements were made as a common benefit to the whole group; and that Lang Exploratory Drilling, P.M. Blacet, and the undersigned, Orville T. Owens, and others were among those employed by the said CYPRUS BAGDAD COPPER CORPORATION, and who labored upon and did said work and improvements, the cost of which said work and improvements exceeded TWENTY ONE THOUSAND TWO HUNDRED DOLLARS (\$21,200.00), the same being as follows, to wit:

Seven (7) exploration drill holes for a total of 3,200 feet, field geology and sampling, road maintenance and construction, and other surface-related improvements of mining property; and cost of aforesaid improvements being apportioned towards each of the claims within hereinabove named contiguous group of mining claims, since the aforementioned work was done with the expressed intent of supplying geological, structural, and mineralogical information pertinent to the improvements and benefit of all of the hereinabove named lode mining claims.

Orville T. Owens
Orville T. Owens

Subscribed and sworn to before me this 15th day

of October, 1991

Paqui Nelson
Notary Public
Paqui Nelson

My Commission Expires July 26, 1994

SEAL

BOOK **2410** PAGE **17**

PHOENIX, ARIZONA
9:00 A.M.

OCT 31 1991

RECEIVED
8.L.M. AZ STATE OFFICE

Form 1370-41
(March 1984)

UNITED STATES
DEPARTMENT OF THE INTERIOR
BUREAU OF LAND MANAGEMENT

RECEIPT AND ACCOUNTING ADVICE

NO. 1666985

WJ/AZ 10/31/91

Subject: AFFIDAVITS OF ASSESSMENT WORK (373) 2 2 12 1,865.00

Applicant:

CYPRUS BAGDAD COPPER COMPANY
PO BOX 245
BAGDAD, AZ 86321

SAME, CK NO. 45646
Remitter: (602) 633-2241

Assignor:

LEASE MANAGEMENT DATA NEW UPDATE PAYMENT

ORIGINAL SERIAL NO.	ASG.	TYPE	ST.	CTY.	FUND SYMBOL	ACRES/UNITS	RATE
AMC 19371, ET AL							

AMOUNT	ANV. DATE	EXP. DATE	BILL CYC.	S/C	DISTRICT	NEXT BILL	MISC. DATA	U of M	ACTUAL UNITS

ASSIGNMENT SERIAL NO.	ASG.	TYPE	ST.	CTY.	FUND SYMBOL	ACRES/UNITS	RATE

AMOUNT	ANV. DATE	EXP. DATE	BILL CYC.	S/C	DISTRICT	NEXT BILL	MISC. DATA	U of M	ACTUAL UNITS

APPLY REMITTANCE

ACTION	FUND SYMBOL	CTY.	AMOUNT
FILING FEE			
RENTAL			
UNEARNED			
REFUND			
TOTAL			
AMOUNT DUE			

Remarks:

*ack
WJ*

BY:

DATE:

- Lease in Escrow?
- KGS? Of Interest?
- Auto Escalates? Operating Rights?
- Auto Renew? Operator
- Bond Filed?

FOR MMS USE ONLY

BILLEE	FOREST REFUGE
NUMBER	
OCS SECTION	
CODE	

CASE FOLDER COPY

Cyprus Bagdad Copper Corporation

Post Office Box 245
Bagdad, Arizona 86321
Telephone (602) 633-2241

CERTIFIED MAIL P 870 720 891.

October 28, 1991

Bureau of Land Management
P.O. Box 16563
Phoenix, AZ 85011

**RE: (4) AFFIDAVITS OF LABOR AND IMPROVEMENTS
(1) NOTICE OF INTENTION TO HOLD MILL SITES**

Dear Sirs:

The enclosed documents for recordation are for the 1990 and 1991 assessment year. Also enclosed is a check in the amount of \$1,865.00; recording fees for the 373 unpatented claims. Please return these affidavits to my attention at:

O.T. Owens
CYPRUS BAGDAD COPPER CORPORATION
P.O. Box 245
Bagdad, AZ 86321

Sincerely,

CYPRUS BAGDAD COPPER CORPORATION

O. J. Owens

O.T. Owens
Land Management Engineer

Enclosures

OTO/pn

RECEIVED
BLM, AZ STATE OFFICE
OCT 31 '91
SOF
PHOENIX, ARIZONA

ED
OFFICE
ZONA

CYPRUS

NOTICE!!

These documents have been scanned!

Do not place un-scanned documents beneath this notice!

Do not remove this notice from this file!

GPO Jacket No. 560-102
Print Order 61540
Rise Business Services, LLC
Job=AZ15 7/29/2019



Box Number= AZ15190



Claim Begin-End: AMC308466-AMC308491

5 Miscellaneous



AZ15190-2

AMC308180-AMC311027

**NO
DOCUMENTS
FOUND**

NO DOCUMENTS FOUND
NO DOCUMENTS FOUND

NOTICE!!

These documents have been scanned!

Do not place un-scanned documents beneath this notice!

Do not remove this notice from this file!

GPO Jacket No. 560-102
Print Order 61540
Rise Business Services, LLC
Job=AZ15 7/29/2019



Box Number= AZ15190



Claim Begin-End: AMC308466-AMC308491

6 Location Notices-Amendments and Supporting Documents



AZ15190-2 AMC308180-AMC311027

MINING CLAIMS MILL OR TUNNEL SITES
STATUS REPORT

* Lead Serial No. <u>A MC 308466</u>	* Township(s) <u>14N</u>
* Lode Claims <u>84</u>	* Range(s) <u>9W</u> 10W <u>10W</u>
Placer Claims _____	* Section(s) <u>20</u>
Association Placers _____	<u>7</u> <u>8</u> <u>17</u> <u>18</u> <u>19</u> <u>20</u> <u>29</u> <u>30</u> <u>12</u> <u>13</u> <u>24</u> <u>25</u>
Not Enough Locators _____	<u>All</u> <u>W2</u> <u>W2</u> <u>All</u> <u>W2</u> <u>SW</u> <u>NW</u> <u>NW</u> <u>SE</u> <u>All</u> <u>E2</u> <u>NE</u>
Mill Sites _____	* General Jurisdiction of: BIM <input checked="" type="checkbox"/> National Forest _____
Tunnel Sites _____	* Code 669 STATUS CHECKED: MTP <input checked="" type="checkbox"/> ORCA <input checked="" type="checkbox"/> BY <u>SP</u>
* Relocations _____	* PRIVATE/STATE Surface (Code 880 <u>SX</u>)
* Timely Filed <input checked="" type="checkbox"/>	<u>FSM 1-7, JWH 1-68, 73-77</u>
* Fee: Correct <input checked="" type="checkbox"/>	* Claims Partially Void: Fee <input checked="" type="checkbox"/> Withdrawn _____
Shortage _____	<u>FSM 4,7, JWH 54</u>
Overage _____	* Claims Void: Fee _____ Withdrawn _____
Refund Authorized _____	
* Over-the-Counter _____	
Mail <input checked="" type="checkbox"/>	

- JWH #5 308477 - Notice + map differ

SX Aplm for Min Estate
No Longer Seg Juisee
3-20-1990 (A23217)

Spoke w/ tenny Owens
11-8-90 - told him since
Philip Blacet did not sign
AS Agent we would be
~~sending~~ showing in AS
co-owners. They'll send
A letter TO correct. Eji

SK
FSM 1-4
5, 6, 7
JWH 1-19
20, 21-68
73-77

partly void
4
7
JWH 54

Cyprus Bagdad Copper Corporation

Post Office Box 245
Bagdad, Arizona 86321
Telephone (602) 633-2241

November 6, 1990

Bureau of Land Management
P.O. Box 16563
Phoenix, AZ 85011

Dear Sir:

Attached for recording are 84 (Notice of Mining Claim Location) papers and a check for \$840.00 for filing fees.

Please return to my attention:

O.T. Owens
CYPRUS BAGDAD COPPER CORPORATION
P.O. Box 245
Bagdad, AZ 86321

Sincerely,

CYPRUS BAGDAD COPPER CORPORATION

O. J. Owens

O.T. Owens
Land Management Engineer
Community Services

OTO/pn

Attachments

Certified Mail P 460 159 301

RECEIVED
B.L.M. AZ STATE OFFICE

NOV 7 1990

7:45 A.M.
PHOENIX, ARIZONA

CYPRUS

STATE OF ARIZONA.

By certify that the within instrument filed and

Fee No.:

County of _____ ss. recorded _____

In Docket No. _____

When recorded mail to:

INDEXED & MICROFILMED



INSTRUMENT # 9039861
OFFICIAL RECORDS OF
YAVAPAI COUNTY
PATSY C. JENNEY
REQUEST OF:
CYPRUS BAGDAD COPPER CO
DATE: 10/16/90 TIME: 14:00
FEE: 5.00 SC: 4.00 PT: 1.00
BOOK 2297 PAGE 161 PAGES: 002

BK	FEE
MAP	S4
PCL	S5
	F1

Deputy Recorder

NOTICE OF MINING CLAIM LOCATION

B.L.M. AZ STATE OFFICE

NOV 7 1990

7:45 A.M.
PHOENIX, ARIZONA

1. Location Amendment Check one only

2. Placer Lode Millsite Tunnelite Check one only

3. The name and address of the Locator is Cyprus Bagdad Copper Corp.
P.O. Box 245 Bagdad Ariz. 86321
Address City State Zip

4. The name of the claim is FSM # 1

5. The date of the location is October 14, 1990

6. The type of location monument is 2" x 2" x 4' wood post

7. The type of corner and end monument is 2" x 2" x 4' wood post

8. The claim is 1500 feet long and 600 feet wide. The Distance from the location monument to each end of the claim is 100 feet in a SSW direction and 1400 feet in a NNE direction.

9. The general course is from the northnortheast to the southsouthwest.

10. The location of the claim occupies all or part of the following quarter sections:

Quarter Section(s)	Section(s)	Township(s)	Range(s)
<u>SW</u>	<u>20</u>	<u>14N</u>	<u>9W</u>
_____	_____	_____	_____
_____	_____	_____	_____

11. The locality of this claim with reference to some natural object or permanent monument and additional information (if any) concerning its locality are as follows:
The center of the claim is approximately 1300 feet NNE of the U.S. Land Survey brass cap marking the southwest corner of Section 20 T14N, R9W.

12. If amending, the previous claim name was _____ recorded in Docket _____, Book _____, Mining District _____, County, Arizona.

Date October 14, 1990

Philip M. Blacet
Signature

BOOK 2297 PAGE 161


MAP OF MINING CLAIM LOCATION

1. The name of the claim is FSM #1
2. Type of claim is Placer Lode Millsite Tunnel site Check one only
3. The northeast corner of the claim is 2030 feet in a SW direction to a survey monument or permanent natural object described as U.S. Land Survey brass cap marking the southwest corner of Section 20, T14N, R9W
4. The bearing and distance between the corners of the claim are beginning at the southeast corner of the claim, 1500 feet in a north-northeast direction to the northeast corner, then 600 feet in a west-northwest direction to the northwest corner, then 1500 feet in south-southwestern direction to the southwest corner, then 600 feet in a east-southeast direction to the point of beginning.

MAP

One Inch = Two thousand feet

North arrow



Section 20 Township 14 N Range 9 W G & SRB & M
BOOK 2297 PAGE 162
Date October 14, 1990
Philip M. Black
Signature

STATE OF ARIZONA,

by certify that the within instrument was ^{made} and

Fee No.:

County of _____ recorded _____

In Docket No. _____

When recorded mail to:

INDEXED &
MICROFILMED



INSTRUMENT # 9039862
OFFICIAL RECORDS OF
YAVAPAI COUNTY
PATSY G. JENNEY
REQUEST OF:
CYPRUS BAGDAD COPPER CO
DATE: 10/16/90 TIME: 14:00
FEE: 5.00 SC: 4.00 FT: 1.00
BOOK 2297 PAGE 163 PAGES: 002

Deputy Recorder

BK	FEE
	5
	S4
	S5
	S1

Fee: \$

NOTICE OF MINING CLAIM LOCATION

RECEIVED
B.L.M. AZ STATE OFFICE

1. Location Amendment *Check one only*

2. Placer Lode Millsite Tunnel site *Check one only*

3. The name and address of the Locator is Cyprus Bagdad Copper Corp.

P.O. Box 245 Bagdad Ariz. 86321
Address City State Zip

4. The name of the claim is FSM # 2

5. The date of the location is October 14, 1990

6. The type of location monument is 2" x 2" x 4' wood post

7. The type of corner and end monument is 2" x 2" x 4' wood post

8. The claim is 1500 feet long and 600 feet wide. The Distance from the location monument to each end of the claim is 120 feet in a NNE direction and 1380 feet in a SSW direction.

9. The general course is from the northnortheast to the southsouthwest.

10. The location of the claim occupies all or part of the following quarter sections:

Quarter Section(s)	Section(s)	Township(s)	Range(s)
<u>SW</u>	<u>20</u>	<u>T14N</u>	<u>R9W</u>
_____	_____	_____	_____
_____	_____	_____	_____

11. The locality of this claim with reference to some natural object or permanent monument and additional information (if any) concerning its locality are as follows:
The center of the claim is approximately 1600 feet NE of the U.S. Land Survey brass cap marking the southwest corner of Section 20 T14N, R9W.

12. If amending, the previous claim name was _____ recorded in Docket _____, Book _____, Mining District _____, County, Arizona.

Date October 14, 1990

Philip M. Black
Signature

BOOK 2297 PAGE 163

NOV 7 1990
7:45 A.M.
PHOENIX, ARIZONA

A.M.C. 308467


MAP OF MINING CLAIM LOCATION

1. The name of the claim is FSM # 2
2. Type of claim is Placer Lode Millsite Tunnel site Check one only
3. The northeast corner of the claim is 2270 feet in a SW direction to a survey monument or permanent natural object described as U.S. Land Survey brass cap marking the southwest corner of Section 20, T14N, R9
4. The bearing and distance between the corners of the claim are beginning at the southeast corner of the claim, 1500 feet in a northnortheast direction to the northeast corner, then 600 feet in a westnorthwest direction to the northwest corner, then 1500 feet in south southwestern direction to the southwest corner, then 600 feet in a east-southeast direction to the point of beginning.

MAP

One Inch = Two thousand feet

North arrow



300: 2297 PAGE 164

Section 20 Township 14 N Range 9W G & SRB & M

Date October 14, 1990

Philip M. Blact
Signature

STATE OF ARIZONA

hereby certify that the within instrument was filed and

Fee No.:

County of _____ record

In Docket No. _____

RECORDED YAVAPAI COUNTY ARIZONA

INSTRUMENT # 9039863
 OFFICIAL RECORDS OF
 YAVAPAI COUNTY
 PATSY C. JENNEY
 REQUEST OF:
 CYPRUS BAGDAD COPPER CO
 DATE: 10/16/90 TIME: 14:00
 FEE: 5.00 SC: 4.00 PT: 1.00
 BOOK 2297 PAGE 165 PAGES: 002

When recorded mail to:

INDEXED & MICROFILMED

Deputy Recorder

BK	FEE
MAP	\$4
PCL	\$5

Fee: \$

NOTICE OF MINING CLAIM LOCATION RECEIVED

B.L.M. AZ STATE OFFICE

- Location Amendment *Check one only*
- Placer Lode Millsite Tunnelsite *Check one only*
- The name and address of the Locator is Cyprus Bagdad Copper Corp. 7:45 A.M.
P.O. Box 245 Bagdad Ariz. 86321
Name State Zip
- The name of the claim is FSM # 3
- The date of the location is October 14, 1990
- The type of location monument is 2" x 2" x 4' wood post
- The type of corner and end monument is 2" x 2" x 4' wood post
- The claim is 1500 feet long and 600 feet wide. The Distance from the location monument to each end of the claim is 150 feet in a NNE direction and 1350 feet in a SSW direction.
- The general course is from the northnortheast to the southsouthwest.
- The location of the claim occupies all or part of the following quarter sections:

Quarter Section(s)	Section(s)	Township(s)	Range(s)
<u>SW</u>	<u>20</u>	<u>14 N</u>	<u>9W</u>
- The locality of this claim with reference to some natural object or permanent monument and additional information (if any) concerning its locality are as follows:
The center of the claim is approximately 1900 feet NE of the
U.S. Land Survey brass cap marking the southwest corner of
Section 20, T14N, R9W.
- If amending, the previous claim name was _____ recorded in Docket _____, Book _____, Mining District _____, County, Arizona.

Date October 14, 1990

Philip M. Blacet
Signature

BOOK 2297 PAGE 165

A M C 308468


MAP OF MINING CLAIM LOCATION

1. The name of the claim is FSM # 3
2. Type of claim is Placer Lode Millsite Tunnel site Check one only
3. The northeast corner of the claim is 2680 feet in a SW direction to a survey monument or permanent natural object described as U.S. Land Survey brass cap marking the southwest corner of Section 20, T14N, R9E
4. The bearing and distance between the corners of the claim are beginning at the southeast corner of the claim, 1500 feet in a north-northeast direction to the northeast corner, then 600 feet in a west-northwest direction to the northwest corner, then 1500 feet in a south-southwestern direction to the southwest corner, then 600 feet in a east-southeast direction to the point of beginning.

MAP

One inch = Two thousand feet

North arrow



BOOK 2297 PAGE 166

Section 20 Township 14 N Range 9 W G & SRB & M

Date October 14, 1990

Philip M. Blacet
Signature

STATE OF ARIZONA,

I hereby certify that the within instrument was filed and

Fee No.:

County of _____ recorded _____ 10 _____ at _____ M.

In Docket No. _____

When recorded mail to:

INDEXED & MICROFILMED



INSTRUMENT # 9039864
OFFICIAL RECORDS OF
YAVAPAI COUNTY
PATSY C. JENNEY
REQUEST OF:
CYPRUS BAGDAD COPPER CO
DATE: 10/16/90 TIME: 14:00
FEE: 5.00 SC: 4.00 PT: 1.00
BOOK 2297 PAGE 167 PAGES: 002

BK	FEE
MAP	S4
PCL	S5

NOTICE OF MINING CLAIM LOCATION

RECEIVED
S.L.M. AZ STATE OFFICE

1. Location Amendment Check one only

NOV 7 1990

2. Placer Lode Millsite Tunnel site Check one only

7:45 A.M.

3. The name and address of the Locator is Cyprus Bagdad Copper Corp. PHOENIX, ARIZONA

P.O. Box 245 Bagdad Ariz. 86321
Address City State Zip

4. The name of the claim is FSM # 4

5. The date of the location is October 14, 1990

6. The type of location monument is 2" x 2" x 4' wood post

7. The type of corner and end monument is 2" x 2" x 4' wood post

8. The claim is 1500 feet long and 600 feet wide. The Distance from the location monument to each end of the claim is 200 feet in a NNE direction and 1300 feet in a SSW direction.

9. The general course is from the north-northeast to the south-southwest.

10. The location of the claim occupies all or part of the following quarter sections:

Quarter Section(s)	Section(s)	Township(s)	Range(s)
<u>SW</u>	<u>20</u>	<u>14 N</u>	<u>9W</u>
<u>NW</u>	<u>29</u>	<u>14 N</u>	<u>9W</u>

11. The locality of this claim with reference to some natural object or permanent monument and additional information (if any) concerning its locality are as follows:
The center of the claim is approximately 2360 feet ENE of the U.S. Land Survey brass cap marking the southwest corner of Section 20 T14N, R9W.

12. If amending, the previous claim name was _____ recorded in Docket _____, Book _____ Mining District, _____ County, Arizona.

Date October 14, 1990

Philip M. Blacet
Signature

BOOK 2297 PAGE 167

A M C 308469


MAP OF MINING CLAIM LOCATION

1. The name of the claim is FSM # 4
2. Type of claim is Placer Lode Millsite Tunnelsite Check one only
3. The northeast corner of the claim is 3100 feet in a WSW direction to a survey monument or permanent natural object described as U.S. Land Survey brass cap marking the southwest corner of Section 20, T14N, R
4. The bearing and distance between the corners of the claim are beginning at the southeast corner of the claim, 1500 feet in a northnortheast direction to the northeast corner, then 600 feet in a westnorthwest direction to the northwest corner, then 1500 feet in south southwestern direction to the southwest corner, then 600 feet in a east-southeast direction to the point of beginning.

MAP

One Inch = Two thousand feet

North arrow



BOOK 2297 PAGE 168

Section 20 Township 14 N Range 9W G & SRB & M

Date October 14, 1990

Philip M. Blacet
Signature

STATE OF ARIZONA,

ss. I hereby certify that the within instrument is recorded and

Fee No.:

County of _____

recorded _____

19 _____

In Docket No. _____



INSTRUMENT # 9039865
OFFICIAL RECORDS OF
YAVAPAI COUNTY
PATSY C. JENNEY

REQUEST OF:

CYPRUS BAGDAD COPPER CO

DATE: 10/16/90 TIME: 14:00

FEE: 5.00 SC: 4.00 PT: 1.00

BOOK 2297 PAGE 169 PAGES: 002

BK	FEE
MAP	\$4
PCL	\$5

When recorded mail to:

INDEXED & MICROFILMED

Deputy Recorder

NOTICE OF MINING CLAIM LOCATION RECEIVED

B.L.M. AZ STATE OFFICE

1. Location Amendment *Check one only*

2. Placer Lode Millsite Tunnelsite *Check one only*

NOV 7 1990

3. The name and address of the Locator is Cyprus Bagdad Copper Corp. *7:45 A.M.*
PHOENIX, ARIZONA

P.O. Box 245 Bagdad Ariz. 86321
Address City State Zip

4. The name of the claim is FSM # 5

5. The date of the location is October 14, 1990

6. The type of location monument is 2" x 2" x 4' wood post

7. The type of corner and end monument is 2" x 2" x 4' wood post

8. The claim is 1500 feet long and 600 feet wide. The Distance from the location monument to each end of the claim is 400 feet in a SSW direction and 1100 feet in a NNE direction.

9. The general course is from the northnortheast to the southsouthwest.

10. The location of the claim occupies all or part of the following quarter sections:

Quarter	Section(s)	Township(s)	Range(s)
NW	29	14 N	9W

11. The locality of this claim with reference to some natural object or permanent monument and additional information (if any) concerning its locality are as follows:
The center of the claim is approximately 2000 feet ESE of the U.S. Land Survey brass cap marking the southwest corner of Section 20, T14N, R9W.

12. If amending, the previous claim name was _____ recorded in Docket _____, Book _____, Mining District _____, County, Arizona.

Date October 14, 1990

Philip M. Blacet
Signature

BOOK 2297 PAGE 169


MAP OF MINING CLAIM LOCATION

1. The name of the claim is FSM # 5
2. Type of claim is Placer Lode Millsite Tunnelsite Check one only
3. The northeast corner of the claim is 2370 feet in a WNW direction to a survey monument or permanent natural object described as U.S. Land Survey brass cap marking the southwest corner of Section 20, T14N, R9
4. The bearing and distance between the corners of the claim are beginning at the southeast corner of the claim, 1500 feet in a northnortheast direction to the northeast corner, then 600 feet in a westnorthwest direction to the northwest corner, then 1500 feet in south southwestern direction to the southwest corner, then 600 feet in a east-southeast direction to the point of beginning.

MAP

One inch = Two thousand feet

North arrow



BOOK **2297** PAGE **170**

Section 29 Township 14 N Range 9W G & SRB & M

Date October 14, 1990

Philip M. Blacet
Signature

STATE OF ARIZONA.

I hereby certify that the within instrument was read and

Fee No.:

County of _____ recorded.

In Docket No. _____

When recorded mail to:



INSTRUMENT # 9039866
OFFICIAL RECORDS OF
YAVAPAI COUNTY
PATSY C. JENNEY
REQUEST OF:
CYPRUS BAGDAD COPPER CO
DATE: 10/16/90 TIME: 14:00
FEE: 5.00 SC: 4.00 PT: 1.00
BOOK 2297 PAGE 171 PAGES: 002

Fee: \$

Deputy Recorder

BK	FEE
MAP	S4
PCL	55

INDEXED
MICROFILMED

NOTICE OF MINING CLAIM LOCATION

RECEIVED

B.C.M. AZ STATE OFFICE

NOV 7 1990

7:45 A.M.

BUENA VISTA, ARIZONA

1. Location Amendment Check one only

2. Placer Lode Millsite Tunnel site Check one only

3. The name and address of the Locator is Cyprus Bagdad Copper Corp.

P.O. Box 245 Bagdad

Name
Ariz.

State

Zip

4. The name of the claim is FSM # 6

5. The date of the location is October 14, 1990

6. The type of location monument is 2" x 2" x 4' wood post

7. The type of corner and end monument is 2" x 2" x 4' wood post

8. The claim is 1500 feet long and 600 feet wide. The Distance from the location monument to each end of the claim is 120 feet in a SSW direction and 1380 feet in a NNE direction.

9. The general course is from the northnortheast to the southsouthwest.

10. The location of the claim occupies all or part of the following quarter sections:

Quarter Section(s)	Section(s)	Township(s)	Range(s)
<u>NW</u>	<u>29</u>	<u>14N</u>	<u>9W</u>
<u>SW</u>	<u>20</u>	<u>14N</u>	<u>9W</u>

11. The locality of this claim with reference to some natural object or permanent monument and additional information (if any) concerning its locality are as follows:
The center of the claim is approximately 1400 feet ESE of the U.S. Land Survey brass cap marking the southwest corner of Section 20, T14N, R9W.

12. If amending, the previous claim name was _____ recorded in Docket _____, Book _____, Mining District _____, County, Arizona.

Date October 14, 1990

Philip M. Bled

Signature

BOOK 2297 PAGE 171


MAP OF MINING CLAIM LOCATION

1. The name of the claim is FSM # 6
2. Type of claim is Placer Lode Millsite Tunnel site Check one only
3. The northeast corner of the claim is 1800 feet in a west direction to a survey monument or permanent natural object described as U.S. Land Survey brass cap marking the southwest corner of Section 20, T14N, R9E
4. The bearing and distance between the corners of the claim are beginning at the southeast corner of the claim, 1500 feet in a northnortheast direction to the northeast corner, then 600 feet in a westnorthwest direction to the northwest corner, then 1500 feet in a south southwestern direction to the southwest corner, then 600 feet in a east-southeast direction to the point of beginning.

MAP

One Inch = Two thousand feet

North arrow



BOOK 2297 PAGE 172

Section 29 Township 14 N Range 9W G & SRB & M

Date October 14, 1990

Philip M. Blacet
Signature

STATE OF ARIZONA

I hereby certify that the within instrument was filed and

Fee No.:

County of _____ recorded _____

In Docket No. _____

When recorded mail to:

INDEXED & MICROFILMED



INSTRUMENT # 9039867
OFFICIAL RECORDS OF
YAVAPAI COUNTY
PATSY C. JENNEY
REQUEST OF:

CYPRUS BAGDAD COPPER CO
DATE: 10/16/90 TIME: 14:00
FEE: 5.00 SC: 4.00 PT: 1.00
BOOK 2297 PAGE 173 PAGES: 002

Deputy Recorder

BK	FEL
MAP	\$4
PCL	\$5
5	

Fee: 8

NOTICE OF MINING CLAIM LOCATION

RECEIVED

B.I.M. AZ STATE OFFICE

1. Location Amendment *Check one only*

2. Placer Lode Millsite Tunnel site *Check one only*

3. The name and address of the Locator is Cyprus Bagdad Copper Corp.

P.O. Box 245 Bagdad
Address City

Ariz.
Name State

NOV 7 1990

7:45 A.M.

PHOENIX, ARIZONA

4. The name of the claim is FSM # 7

5. The date of the location is October 14, 1990

6. The type of location monument is 2" x 2" x 4' wood post

7. The type of corner and end monument is 2" x 2" x 4' wood post

8. The claim is 1500 feet long and 600 feet wide. The Distance from the location monument to each end of the claim is 100 feet in a SSW direction and 1400 feet in a NNE direction.

9. The general course is from the northnortheast to the southsouthwest.

10. The location of the claim occupies all or part of the following quarter sections:

Quarter Section(s)	Section(s)	Township(s)	Range(s)
<u>NW</u>	<u>29</u>	<u>14N</u>	<u>9W</u>
<u>SW</u>	<u>20</u>	<u>14N</u>	<u>9W</u>

11. The locality of this claim with reference to some natural object or permanent monument and additional information (if any) concerning its locality are as follows:

The center of the claim is approximately 880 feet SE of the U.S. Land Survey brass cap marking the southwest corner of Section 20, T14N, R9W.

12. If amending, the previous claim name was _____ recorded in Docket _____, Book _____, Mining District _____, County, Arizona.

Date October 14, 1990

Philip M. Bliet
Signature

BOOK 2297 PAGE 173

A MC 308472


MAP OF MINING CLAIM LOCATION

1. The name of the claim is FSM # 7
2. Type of claim is Placer Lode Millsite Tunnel site Check one only
3. The northeast corner of the claim is 1270 feet in a west direction to a survey monument or permanent natural object described as U.S. Land Survey brass cap marking the southwest corner of Section 20, T14N, R9W
4. The bearing and distance between the corners of the claim are beginning at the southeast corner of the claim, 1500 feet in a northnortheast direction to the northeast corner, then 600 feet in a westnorthwest direction to the northwest corner, then 1500 feet in a south southwestern direction to the southwest corner, then 600 feet in a east-southeast direction to the point of beginning.

MAP

One Inch = Two thousand feet

North arrow



BOOK 2297 PAGE 174

Section 29 Township 14 N Range 9W G & SRB & M

Date October 14, 1990

Philip M. Blacet
Signature

STATE OF ARIZONA,

reby certify that the within instrum~~ent~~ filed and

Fee No.:

County of _____ recorded _____ 19____ at _____ M.

In Docket No. _____



INSTRUMENT # 9039833
OFFICIAL RECORDS OF
YAVAPAI COUNTY

PATSY C. JENNEY
REQUEST OF:

CYPRUS BAGDAD COPPER CO

DATE: 10/16/90 TIME: 14:00

FEE: 5.00 SC: 4.00 PT: 1.00

BOOK 2297 PAGE 105 PAGES: 002

When recorded mail to:

RECEIVED

INDEXED &
MICROFILMED

B.M. AZ STATE OFFICE

BK	FEE
	\$2
MAP	\$4
PCL	\$5
	\$1
	\$0

NOV 7 1990

7:45 A.M.
PHOENIX, ARIZONA

NOTICE OF MINING CLAIM LOCATION

- Location Amendment *Check one only*
- Placer Lode Millsite Tunnelsite *Check one only*
- The name and address of the Locator is Cyprus Bagdad Copper Corporation

		Name	
<u>P. O. Box 245</u>	<u>Bagdad</u>	<u>AZ</u>	<u>86321</u>
Address	City	State	Zip
- The name of the claim is JWH# 1
- The date of the location is October 13, 1990
- The type of location monument is 2" x 2" x 4' wood post
- The type of corner and end monument is capped PVC pipe, 4' long
- The claim is 1500 feet long and 600 feet wide. The Distance from the location monument to each end of the claim is 100 feet in a WEST direction and 1400 feet in a EAST direction.
- The general course is from the East to the West.
- The location of the claim occupies all or part of the following quarter sections:

Quarter Section(s)	Section(s)	Township(s)	Range(s)
<u>NE 1/4</u>	<u>7</u>	<u>14N</u>	<u>9W</u>
<u>NW</u>	<u>8</u>	<u>14N</u>	<u>9W</u>
- The locality of this claim with reference to some natural object or permanent monument and additional information (if any) concerning its locality are as follows:
The center of the claim is approximately 6000 feet ^{NE} from the
U. S. Land Survey brass cap marking the southwest corner of Section 7,
T14N, R9W.
- If amending, the previous claim name was _____ recorded in Docket _____, Book _____, Mining District _____, County, Arizona.

Date October 13, 1990

Philip M. Blacet

Signature

BOOK 2297 PAGE 105

A M C 308479


MAP OF MINING CLAIM LOCATION

1. The name of the claim is JWH# 1
2. Type of claim is Placer Lode Millsite Tunnelsite *Check one only*
3. The northeast corner of the claim is 6900 feet in a SOUTHEAST direction to a survey monument or permanent natural object described as U. S. Land Survey brass cap marking the southwest corner of Section 7, T14N, R9W.
4. The bearing and distance between the corners of the claim are beginning at the southeast corner of the claim, 600 feet in a north direction to the northeast corner, then 1500 feet in a west direction to the northwest corner, then 600 feet in south direction to the southwest corner, then 1500 feet in a east direction to the point of beginning.

MAP

One inch = Two thousand feet

North arrow



BOOK **2297** PAGE **106**

Section 7 Township 14N Range 9W G & SRB & M

Date October 13, 1990

Philip M. Blacet
Signature

STATE OF ARIZONA,

I hereby certify that the within instrument is duly recorded and

Fee No.:

County of _____ ss. recorded _____ 10 at _____

In Docket No. _____

When recorded mail to:

INDEXED & MICROFILMED

RECEIVED
B.C.M. AZ STATE OFFICE



INSTRUMENT # 9039834
OFFICIAL RECORDS OF
YAVAPAI COUNTY
PATSY C. JENNEY
REQUEST OF:
CYPRUS BAGDAD COPPER CO
DATE: 10/16/90 TIME: 14:00
FEE: 5.00 SC: 4.00 FT: 1.00
BOOK 2297 PAGE 107 PAGES: 002

W
—
B)

Deputy Recorder

BK	FEE
	\$ 7
MAP	\$ 4
PCL	\$ 5
	\$ 10

NOV 7 1990

7:45 A.M.

NOTICE OF MINING CLAIM LOCATION

PHOENIX, ARIZONA

1. Location Amendment *Check one only*

2. Placer Lode Millsite Tunnelsite *Check one only*

3. The name and address of the Locator is Cyprus Bagdad Copper Corporation
Name
P. O. Box 245 Bagdad AZ 86321
Address City State Zip

4. The name of the claim is JWB# 2

5. The date of the location is October 13, 1990

6. The type of location monument is 2" x 2" x 4' wood post

7. The type of corner and end monument is capped PVC pipe, 4' long

8. The claim is 1500 feet long and 600 feet wide. The Distance from the location monument to each end of the claim is 100 feet in a EAST direction and 1400 feet in a WEST direction.

9. The general course is from the East to the West.

10. The location of the claim occupies all or part of the following quarter sections:
Quarter Section(s) Section(s) Township(s) Range(s)
NE 7 14N 9W

11. The locality of this claim with reference to some natural object or permanent monument and additional information (if any) concerning its locality are as follows: NE
The center of the claim is approximately 5200 feet from the
U. S. Land Survey brass cap marking the southwest corner of Section 7,
T14N, R9W.

12. If amending, the previous claim name was _____ recorded in Docket _____, Book _____, Mining District _____, County, Arizona.

Date October 13, 1990

Philip M. Blacet
Signature
BOOK 2297 PAGE 107

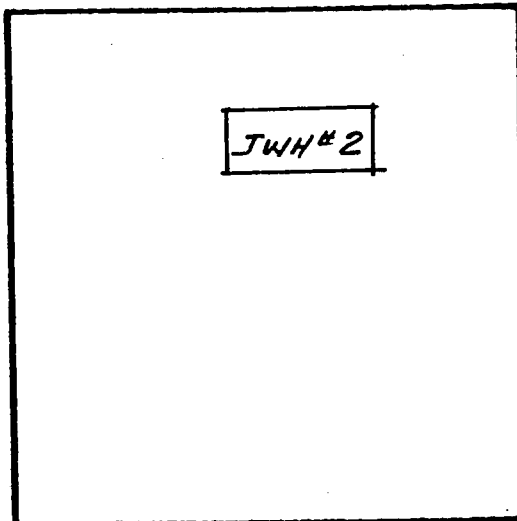
MAP OF MINING CLAIM LOCATION

1. The name of the claim is JWH# 2
2. Type of claim is Placer Lode Millsite Tunnel site. Check one only
3. The northeast corner of the claim is 5800 feet in a SOUTHWEST direction to a survey monument or permanent natural object described as U. S. Land Survey brass cap marking the southwest corner of Section 7, T14N, R9W.
4. The bearing and distance between the corners of the claim are beginning at the southeast corner of the claim, 600 feet in a north direction to the northeast corner, then 1500 feet in a west direction to the northwest corner, then 600 feet in a south direction to the southwest corner, then 1500 feet in a east direction to the point of beginning.

MAP

One inch = Two thousand feet

North arrow



BOOK 2297 PAGE 108

Section 7 Township 14N Range 9W G & SRB & M

Date October 13, 1990

Philip M. Blacet
Signature

STATE OF ARIZONA,

I hereby certify that the within instrument is a [] and

Fee No.:

County of _____ ss. recorded _____

In Docket No. _____

When recorded mail to:



INSTRUMENT # 9039835
OFFICIAL RECORDS OF
YAVAPAI COUNTY
PATSY C. JENNEY

REQUEST OF:

CYPRUS BAGDAD COPPER CO

DATE: 10/16/90 TIME: 14:00

FEE: 5.00 SC: 4.00 PT: 1.00

BOOK 2297 PAGE 109 PAGES: 002

INDEXED &
MICROFILMED

Deputy Recorder

BK	FEE
	\$5
MAP	\$4
	\$5

NOTICE OF MINING CLAIM LOCATION

RECEIVED

B.L.M. AZ STATE OFFICE

- Location Amendment *Check one only*
- Placer Lode Millsite Tunnelsite *Check one only*
- The name and address of the Locator is Cyprus Bagdad Copper Corporation

NOV 7 1990

7:45 A.M.
PHOENIX, ARIZONA

P. O. Box 245 Bagdad AZ 86321
Address City State Zip

4. The name of the claim is JWH # 3

5. The date of the location is October 13, 1990

6. The type of location monument is 2" x 2" x 4' wood post

7. The type of corner and end monument is capped PVC pipe, 4' long

8. The claim is 1500 feet long and 600 feet wide. The Distance from the location monument to each end of the claim is 100 feet in a EAST direction and 1400 feet in a WEST direction.

9. The general course is from the East to the West.

10. The location of the claim occupies all or part of the following quarter sections:

Quarter Section(s)	Section(s)	Township(s)	Range(s)
<u>NE</u>	<u>7</u>	<u>14N</u>	<u>9W</u>

11. The locality of this claim with reference to some natural object or permanent monument and additional information (if any) concerning its locality are as follows: NE

The center of the claim is approximately 4800 feet from the U. S. Land Survey brass cap marking the southwest corner of Section 7, T14N, R9W.

12. If amending, the previous claim name was _____ recorded in Docket _____, Book _____, Mining District, _____ County, Arizona.

Date October 13, 1990

Signature
BOOK 2297 PAGE 109

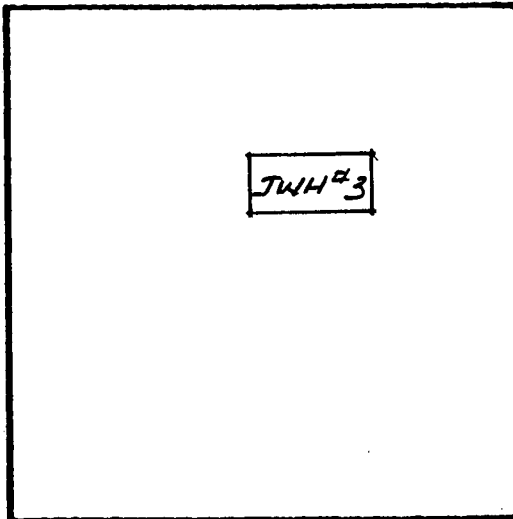
MAP OF MINING CLAIM LOCATION

1. The name of the claim is JWH# 3
2. Type of claim is Placer Lode Millsite Tunnelsite *Check one only*
3. The northeast corner of the claim is 5400 feet in a SOUTHWEST direction to a survey monument or permanent natural object described as U. S. Land Survey brass cap marking the southwest corner of Section 7, T14N, R9W.
4. The bearing and distance between the corners of the claim are beginning at the southeast corner of the claim, 600 feet in a north direction to the northeast corner, then 1500 feet in a west direction to the northwest corner, then 600 feet in south direction to the southwest corner, then 1500 feet in a east direction to the point of beginning.

MAP

One inch = Two thousand feet

North arrow



BOOK **2297** PAGE **110**

Section 7 Township 14N Range 9W G & SRB & M

Date October 13, 1990

Philip M. Blacet
Signature

STATE OF ARIZONA,

hereby certify that the within instrument is recorded and

Fee No.:

County of _____ recorded _____

In Docket No. _____

When recorded mail to: _____



INSTRUMENT # 9039836
OFFICIAL RECORDS OF
YAVAPAI COUNTY
PATSY C. JENNEY

REQUEST OF:
CYPRUS BAGDAD COPPER CO
DATE: 10/16/90 TIME: 14:00
FEE: 5.00 SC: 4.00 PT: 1.00
BOOK 2297 PAGE 111 PAGES: 002

Deputy Recorder

BK	FILE
MAP	\$4
PCL	\$5
	\$1
510	

RECEIVED INDEXED & MICROFILMED
B.L.M. AZ STATE OFFICE

NOV 7 1990

NOTICE OF MINING CLAIM LOCATION

7:45 A.M.
PHOENIX, ARIZONA

RECEIVED
B.L.M. AZ STATE OFFICE

- Location Amendment *Check one only*
- Placer Lode Millsite Tunnelsite *Check one only*
- The name and address of the Locator is Cyprus Bagdad Copper Corporation

NOV 7 1990

P. O. Box 245 Bagdad AZ PHOENIX 85324 ARIZONA
 Address City State Zip

- The name of the claim is JWH# 4
- The date of the location is October 13, 1990
- The type of location monument is 2" x 2" x 4' wood post
- The type of corner and end monument is capped PVC pipe, 4' long
- The claim is 1500 feet long and 600 feet wide. The Distance from the location monument to each end of the claim is 100 feet in a WEST direction and 1400 feet in a EAST direction.
- The general course is from the East to the West.

10. The location of the claim occupies all or part of the following quarter sections:

Quarter Section(s)	Section(s)	Township(s)	Range(s)
<u>NE</u>	<u>7</u>	<u>14N</u>	<u>9W</u>
<u>NW</u>	<u>8</u>	<u>14N</u>	<u>9W</u>

11. The locality of this claim with reference to some natural object or permanent monument and additional information (if any) concerning its locality are as follows: NE
The center of the claim is approximately 5800 feet from the
U. S. Land Survey brass cap marking the southwest corner of Section 7,
T14N, R9W.

12. If amending, the previous claim name was _____ recorded in Docket _____, Book _____, Mining District, _____ County, Arizona.

Date October 13, 1990

Philip M. Blacet
Signature

BOOK 2297 PAGE 111


MAP OF MINING CLAIM LOCATION

1. The name of the claim is JWH # 4
2. Type of claim is Placer Lode Millsite Tunnelsite *Check one only*
3. The northeast corner of the claim is 6570 feet in a SOUTHWEST direction to a survey monument or permanent natural object described as U. S. Land Survey brass cap marking the southwest corner of Section 7, T14N, R9W.
4. The bearing and distance between the corners of the claim are beginning at the southeast corner of the claim, 600 feet in a north direction to the northeast corner, then 1500 feet in a west direction to the northwest corner, then 600 feet in south direction to the southwest corner, then 1500 feet in a east direction to the point of beginning.

MAP

One inch = Two thousand feet

North arrow



BOOK **2297** PAGE **112**

Section 7 Township 14N Range 9W G & SRB & M

Date October 13, 1990

Philip M. Blacet
Signature

STATE OF ARIZONA,

I hereby certify that the within instrument is a [] and

Fee No.:

County of _____ ss. recorded _____

In Docket No. _____

When recorded mail to: _____

INDEXED & MICROFILMED



INSTRUMENT # 9039837
OFFICIAL RECORDS OF
YAVAPAI COUNTY
PATSY C. JENNEY
REQUEST OF:
CYPRUS BAGDAD COPPER CO
DATE: 10/16/90 TIME: 14:00
FEE: 5.00 SC: 4.00 PT: 1.00
BOOK 2297 PAGE 113 PAGES: 002

Deputy Recorder

BK	FEE
	6
	7
MAP	\$4
	\$5
FCL	7
	\$1
	10

NOTICE OF MINING CLAIM LOCATION

1. Location Amendment *Check one only*
 2. Placer Lode Millsite Tunnelsite *Check one only*

RECEIVED
B.E.M. AZ STATE OFFICE

3. The name and address of the Locator is Cyprus Bagdad Copper Corporation

NOV 7 1990

P. O. Box 245

Bagdad

Name

AZ

State

7:45 A.M.

PHOENIX, ARIZONA

Address

City

4. The name of the claim is JWA# 5

5. The date of the location is October 13, 1990

6. The type of location monument is 2" x 2" x 4' wood post

7. The type of corner and end monument is capped PVC pipe, 4' long

8. The claim is 1500 feet long and 600 feet wide. The Distance from the location monument to each end of the claim is 100 feet in a WEST direction and 1400 feet in a EAST direction.

9. The general course is from the East to the West.

10. The location of the claim occupies all or part of the following quarter sections:

Quarter Section(s)	Section(s)	Township(s)	Range(s)
<u>NE</u>	<u>7</u>	<u>14N</u>	<u>9W</u>
<u>SE</u>	<u>7</u>	<u>14N</u>	<u>9W</u>
<u>NW</u>	<u>8</u>	<u>14N</u>	<u>9W</u>
<u>SE</u>	<u>8</u>	<u>14N</u>	<u>9W</u>

11. The locality of this claim with reference to some natural object or permanent monument and additional information (if any) concerning its locality are as follows: NE

The center of the claim is approximately 5400 feet from the U. S. Land Survey brass cap marking the southwest corner of Section 7, T14N, R9W.

12. If amending, the previous claim name was _____ recorded in Docket _____, Book _____, Mining District _____, County, Arizona.

Date October 13, 1990

Philip M. Blacet

Signature

BOOK 2297 PAGE 113

A H L 308477

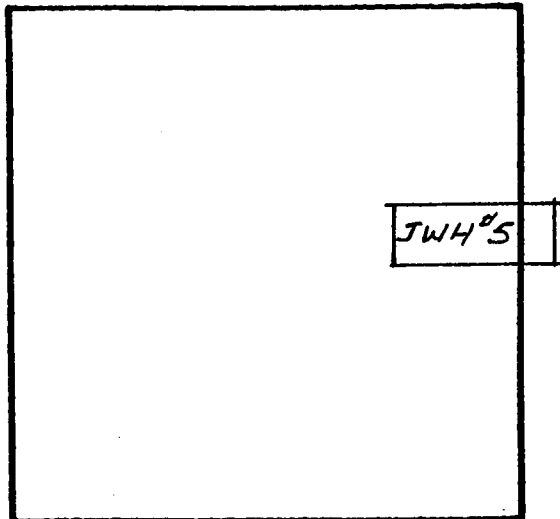
MAP OF MINING CLAIM LOCATION

1. The name of the claim is JWH # 5
2. Type of claim is Placer Lode Millsite Tunnelsite *Check one only*
3. The northeast corner of the claim is 6250 feet in a SOUTHWEST direction to a survey monument or permanent natural object described as U. S. Land Survey brass cap marking the southwest corner of Section 7, T14N, R9W.
4. The bearing and distance between the corners of the claim are beginning at the southeast corner of the claim, 600 feet in a north direction to the northeast corner, then 1500 feet in a west direction to the northwest corner, then 600 feet in a south direction to the southwest corner, then 1500 feet in a east direction to the point of beginning.

MAP

One inch = Two thousand feet

North arrow



Section 7 Township 14N Range 9W G & SRB & M
Date October 13, 1990
BOOK 2297 PAGE 114
Philip M. Blacet
Signature

STATE OF ARIZONA,

I hereby certify that the within instrument is duly executed and

Fee No.:

County of _____ ss.

recorded _____ 19____ at _____ M.

In Docket No. _____

When recorded mail to: _____

INDEXED & MICROFILMED



INSTRUMENT # 9039838
OFFICIAL RECORDS OF
YAVAPAI COUNTY
PATSY C. JENNEY

REQUEST OF:

CYPRUS BAGDAD COPPER CO

DATE: 10/16/90 TIME: 14:00

FEE: 5.00 SC: 4.00 PT: 1.00

BOOK 2297 PAGE 115 PAGES: 002

BK	FEE
MAP	\$4
PCL	\$5
	\$1
	\$10

NOTICE OF MINING CLAIM LOCATION

RECEIVED

B.L.M. AZ STATE OFFICE

1. Location Amendment *Check one only*

2. Placer Lode Millsite Tunnelsite *Check one only*

NOV 7 1990

3. The name and address of the Locator is Cyprus Bagdad Copper Corporation

P. O. Box 245
Address

Bagdad
City

AZ
Name
State

7:45 A.M.
PHOENIX ARIZONA
Zip

4. The name of the claim is JWH# 6

5. The date of the location is October 15, 1990

6. The type of location monument is 2" x 2" x 4' wood post

7. The type of corner and end monument is capped PVC pipe, 4' long

8. The claim is 1500 feet long and 600 feet wide. The Distance from the location monument to each end of the claim is 100 feet in a EAST direction and 1400 feet in a WEST direction.

9. The general course is from the East to the West.

10. The location of the claim occupies all or part of the following quarter sections:

Quarter Section(s)	Section(s)	Township(s)	Range(s)
<u>NE</u>	<u>7</u>	<u>14N</u>	<u>9W</u>
<u>SE</u>	<u>7</u>	<u>14N</u>	<u>9W</u>

11. The locality of this claim with reference to some natural object or permanent monument and additional information (if any) concerning its locality are as follows: NE

The center of the claim is approximately 1100 feet from the U. S. Land Survey brass cap marking the southwest corner of Section 7, T14N, R9W.

12. If amending, the previous claim name was _____ recorded in Docket _____, Book _____, Mining District, _____ County, Arizona.

Date October 13, 1990

Philip M. Blast
BOOK 2297 PAGE 115


MAP OF MINING CLAIM LOCATION

1. The name of the claim is JWH # 6
2. Type of claim is Placer Lode Millsite Tunnelsite *Check one only*
3. The northeast corner of the claim is 5000 feet in a SOUTHWEST direction to a survey monument or permanent natural object described as U. S. Land Survey brass cap marking the southwest corner of Section 7, T14N, R9W.
4. The bearing and distance between the corners of the claim are beginning at the southeast corner of the claim, 600 feet in a north direction to the northeast corner, then 1500 feet in a west direction to the northwest corner, then 600 feet in south direction to the southwest corner, then 1500 feet in a east direction to the point of beginning.

MAP

One inch = Two thousand feet

North arrow



BOOK **2297** PAGE **116**

Section 7 Township 14N Range 9W G & SRB & M

Date October 13, 1990

Philip M. Blacet
Signature

STATE OF ARIZONA,

I hereby certify that the within instrument was recorded and

Fee No.:

County of _____ ss.

recorded _____

In Docket No. _____

When recorded mail to: _____



INSTRUMENT # 9039839
OFFICIAL RECORDS OF
YAVAPAI COUNTY
PATSY C. JENNEY

REQUEST OF:

CYPRUS BAGDAD COPPER CO
DATE: 10/16/90 TIME: 14:00
FEE: 5.00 SC: 4.00 PT: 1.00
BOOK 2297 PAGE 117 PAGES: 002

Deputy Recorder

INDEXED &
MICROFILMED

BK	FEE
MAP	54
	55
	56
	57
	58
	59
	60

NOTICE OF MINING CLAIM LOCATION

RECEIVED

B.L.M. AZ STATE OFFICE

1. Location Amendment *Check one only*

2. Placer Lode Millsite Tunnelsite *Check one only*

NOV 7 1990

3. The name and address of the Locator is Cyprus Bagdad Copper Corporation

P. O. Box 245

Bagdad

Name

AZ

PHOENIX, ARIZONA

Address

City

State

Zip

4. The name of the claim is JWB# 7

5. The date of the location is October 13, 1990

6. The type of location monument is 2" x 2" x 4' wood post

7. The type of corner and end monument is capped PVC pipe, 4' long

8. The claim is 1500 feet long and 600 feet wide. The Distance from the location monument to each end of the claim is 100 feet in a EAST direction and 1400 feet in a WEST direction.

9. The general course is from the East to the West.

10. The location of the claim occupies all or part of the following quarter sections:

Quarter Section(s)	Section(s)	Township(s)	Range(s)
<u>NW</u>	<u>7</u>	<u>14N</u>	<u>9W</u>
<u>SW</u>	<u>7</u>	<u>14N</u>	<u>9W</u>

11. The locality of this claim with reference to some natural object or permanent monument and additional information (if any) concerning its locality are as follows: NE

The center of the claim is approximately 3300 feet from the

U. S. Land Survey brass cap marking the southwest corner of Section 7, T14N, R9W.

12. If amending, the previous claim name was _____ recorded

in Docket _____, Book _____

Mining District, _____ County, Arizona.

Date October 13, 1990

Philip M. Blacet
Signature

BOOK 2297 PAGE 117

A H C 308479

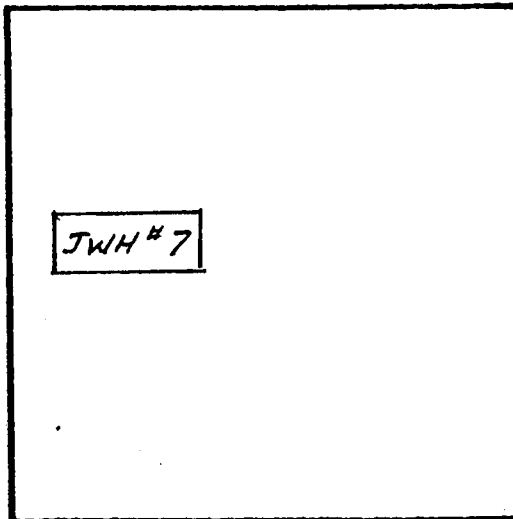
MAP OF MINING CLAIM LOCATION

1. The name of the claim is JWH# 7
2. Type of claim is Placer Lode Millsite Tunnelsite *Check one only*
3. The northeast corner of the claim is 4040 feet in a SOUTHWEST direction to a survey monument or permanent natural object described as U. S. Land Survey brass cap marking the southwest corner of Section 7, T14N, R9W.
4. The bearing and distance between the corners of the claim are beginning at the southeast corner of the claim, 600 feet in a north direction to the northeast corner, then 1500 feet in a west direction to the northwest corner, then 600 feet in south direction to the southwest corner, then 1500 feet in a east direction to the point of beginning.

MAP

One inch = Two thousand feet

North arrow



BOOK **2297** PAGE **118**

Section 7 Township 14N Range 9W G & SRB & M

Date October 13, 1990

Philip M. Blacet
Signature

STATE OF ARIZONA,

I hereby certify that the within instrument was filed and

Fee No.:

County of _____ ss. recorded _____ 19__ at _____ M.

In Docket No. _____

When recorded mail to:

INDEXED & MICROFILMED

RECORDED YAVAPAI COUNTY ARIZONA

INSTRUMENT # 9039840
 OFFICIAL RECORDS OF
 YAVAPAI COUNTY
 PATSY C. JENNEY
 REQUEST OF:
 CYPRUS BAGDAD COPPER CO
 DATE: 10/16/90 TIME: 14:00
 FEE: 5.00 SC: 4.00 PT: 1.00
 BOOK 2297 PAGE 119 PAGES: 002

BK	FEE
MAP	\$4
PCL	\$5

NOTICE OF MINING CLAIM LOCATION

RECEIVED B.C.M. AZ STATE OFFICE

1. Location Amendment *Check one only*
2. Placer Lode Millsite Tunnelsite *Check one only*

NOV 7 1990

3. The name and address of the Locator is Cyprus Bagdad Copper Corporation 7:45 A.M.
 Name PHOENIX, ARIZONA
P. O. Box 245 Bagdad AZ 86321
 Address City State Zip

4. The name of the claim is JWH# 8

5. The date of the location is October 13, 1990

6. The type of location monument is 2" x 2" x 4' wood post

7. The type of corner and end monument is capped PVC pipe, 4' long

8. The claim is 1500 feet long and 600 feet wide. The Distance from the location monument to each end of the claim is 100 feet in a EAST direction and 1400 feet in a WEST direction.

9. The general course is from the East to the West.

10. The location of the claim occupies all or part of the following quarter sections:

Quarter Section(s)	Section(s)	Township(s)	Range(s)
<u>SW</u>	<u>7</u>	<u>14N</u>	<u>9W</u>
_____	_____	_____	_____
_____	_____	_____	_____

11. The locality of this claim with reference to some natural object or permanent monument and additional information (if any) concerning its locality are as follows: NE
The center of the claim is approximately 2900 feet from the
U. S. Land Survey brass cap marking the southwest corner of Section 7,
T14N, R9W.

12. If amending, the previous claim name was _____ recorded in Docket _____, Book _____, Mining District _____, County, Arizona.

Date October 13, 1990

Philip M. Blacet
 Signature
 BOOK 2237 PAGE 119

A MC 308480

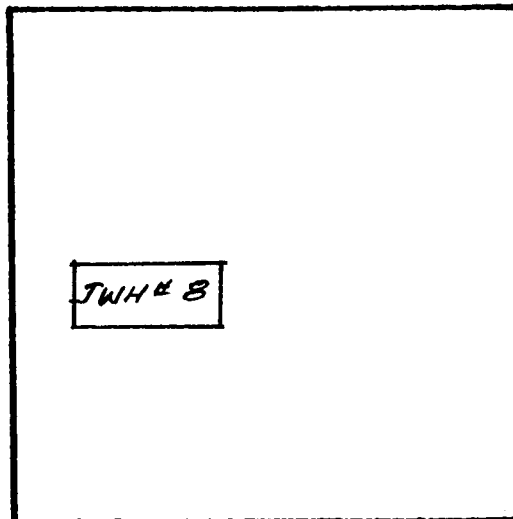
MAP OF MINING CLAIM LOCATION

1. The name of the claim is JWH # 8
2. Type of claim is Placer Lode Millsite Tunnelsite *Check one only*
3. The northeast corner of the claim is 3500 feet in a SOUTHWEST direction to a survey monument or permanent natural object described as U. S. Land Survey brass cap marking the southwest corner of Section 7, T14N, R9W.
4. The bearing and distance between the corners of the claim are beginning at the southeast corner of the claim, 600 feet in a north direction to the northeast corner, then 1500 feet in a west direction to the northwest corner, then 600 feet in south direction to the southwest corner, then 1500 feet in a east direction to the point of beginning.

MAP

One inch = Two thousand feet

North arrow



BOOK 2297 PAGE 120

Section 7 Township 14N Range 9W G & SRB & M

Date October 13, 1990

Philip M. Blacet
Signature

STATE OF ARIZONA,

I hereby certify that the within instrument is as recorded and

Fee No.:

County of _____ ss. recorded _____

In Docket No. _____

When recorded mail to:

INDEXED & MICROFILMED



INSTRUMENT # 9039841
OFFICIAL RECORDS OF
YAVAPAI COUNTY
PATSY C. JENNEY

REQUEST OF:

CYPRUS BAGDAD COPPER CO
DATE: 10/16/90 TIME: 14:00
FEE: 5.00 SC: 4.00 FT: 1.00
BOOK 2297 PAGE 121 PAGES: 002

Deputy Recorder

BK	FEE
MAP	\$4
PCL	\$5
	\$1
	10

NOTICE OF MINING CLAIM LOCATION RECEIVED

B.L.M. AZ STATE OFFICE

1. Location Amendment *Check one only*

2. Placer Lode Millsite Tunnelsite *Check one only*

NOV 7 1990

3. The name and address of the Locator is Cyprus Bagdad Copper Corporation 7:45 A.M.

<u>P. O. Box 245</u>	<u>Bagdad</u>	<u>AZ</u>	<u>PHOENIX, ARIZONA</u>
Address	City	State	Zip

4. The name of the claim is JWH# 9

5. The date of the location is October 13, 1990

6. The type of location monument is 2" x 2" x 4' wood post

7. The type of corner and end monument is capped PVC pipe, 4' long

8. The claim is 1500 feet long and 600 feet wide. The Distance from the location monument to each end of the claim is 100 feet in a EAST direction and 1400 feet in a WEST direction.

9. The general course is from the East to the West.

10. The location of the claim occupies all or part of the following quarter sections:

Quarter Section(s)	Section(s)	Township(s)	Range(s)
<u>SE</u>	<u>7</u>	<u>14N</u>	<u>9W</u>
_____	_____	_____	_____
_____	_____	_____	_____

11. The locality of this claim with reference to some natural object or permanent monument and additional information (if any) concerning its locality are as follows: NE

The center of the claim is approximately 4000 feet from the U. S. Land Survey brass cap marking the southwest corner of Section 7, T14N, R9W.

12. If amending, the previous claim name was _____ recorded in Docket _____, Book _____, Mining District _____, County, Arizona.

Date October 13, 1990

Philip M. Blacet

BOOK 2297 PAGE 121

A H C 308481

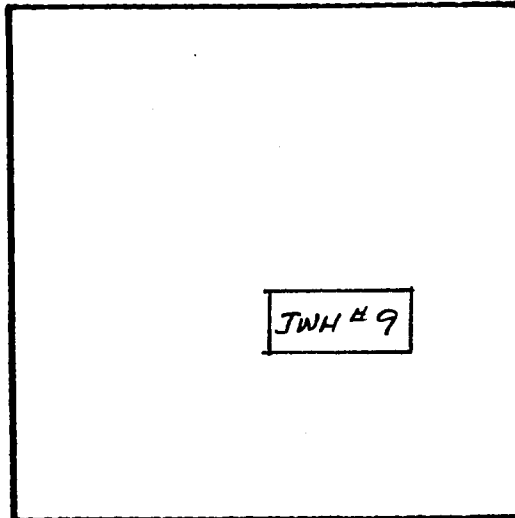
MAP OF MINING CLAIM LOCATION

1. The name of the claim is JWH # 9
2. Type of claim is Placer Lode Millsite Tunnelsite *Check one only*
3. The northeast corner of the claim is 4700 feet in a SOUTHWEST direction to a survey monument or permanent natural object described as U. S. Land Survey brass cap marking the southwest corner of Section 7, T14N, R9W.
4. The bearing and distance between the corners of the claim are beginning at the southeast corner of the claim, 600 feet in a north direction to the northeast corner, then 1500 feet in a west direction to the northwest corner, then 600 feet in south direction to the southwest corner, then 1500 feet in a east direction to the point of beginning.

MAP

One inch = Two thousand feet

North arrow



BOOK **2297** PAGE **122**

Section 7 Township 14N Range 9W G & SRB & M

Date October 13, 1990

Philip M. Black
Signature

STATE OF ARIZONA,

I hereby certify that the within instrument as recorded and

Fee No.:

County of _____ ss. recorded _____

In Docket No. _____

When recorded mail to:

INDEXED & MICROFILMED



INSTRUMENT # 9039842
OFFICIAL RECORDS OF
YAVAPAI COUNTY
PATSY C. JENNEY

REQUEST OF:

CYPRUS BAGDAD COPPER CO
DATE: 10/16/90 TIME: 14:00
FEE: 5.00 SC: 4.00 PT: 1.00
BOOK 2297 PAGE 123 PAGES: 002

Fee: \$

Deputy Recorder

BK	FEE
MAP	S4
PCL	S1
	S1
	10

NOTICE OF MINING CLAIM LOCATION RECEIVED

B.I.M. AZ STATE OFFICE

1. Location Amendment *Check one only*

2. Placer Lode Millsite Tunnelsite *Check one only*

NOV 7 1990

3. The name and address of the Locator is Cyprus Bagdad Copper Corporation 7:45 A.M.

Name PHOENIX, ARIZONA

P. O. Box 245 Bagdad AZ 86321
Address City State Zip

4. The name of the claim is JWB# 10

5. The date of the location is October 13, 1990

6. The type of location monument is 2" x 2" x 4' wood post

7. The type of corner and end monument is capped PVC pipe, 4' long

8. The claim is 1500 feet long and 600 feet wide. The Distance from the location monument to each end of the claim is 100 feet in a WEST direction and 1400 feet in a EAST direction.

9. The general course is from the East to the West.

10. The location of the claim occupies all or part of the following quarter sections:

Quarter Section(s)	Section(s)	Township(s)	Range(s)
<u>SE</u>	<u>7</u>	<u>14N</u>	<u>9W</u>
<u>SW</u>	<u>8</u>	<u>14N</u>	<u>9W</u>

11. The locality of this claim with reference to some natural object or permanent monument and additional information (if any) concerning its locality are as follows: NE

The center of the claim is approximately 5200 feet from the U. S. Land Survey brass cap marking the southwest corner of Section 7, T14N, R9W.

12. If amending, the previous claim name was _____ recorded in Docket _____, Book _____

Mining District, _____ County, Arizona.

Date October 13, 1990

Philip M. Blacet

Signature
BOOK 2297 PAGE 123

AHC 300402


MAP OF MINING CLAIM LOCATION

1. The name of the claim is JWH # 10
2. Type of claim is Placer Lode Millsite Tunnelsite Check one only
3. The northeast corner of the claim is 6000 feet in a SOUTHWEST direction to a survey monument or permanent natural object described as U. S. Land Survey brass cap marking the southwest corner of Section 7, T14N, R9W.
4. The bearing and distance between the corners of the claim are beginning at the southeast corner of the claim, 600 feet in a north direction to the northeast corner, then 1500 feet in a west direction to the northwest corner, then 600 feet in a south direction to the southwest corner, then 1500 feet in a east direction to the point of beginning.

MAP

One inch = Two thousand feet

North arrow



BOOK **2297** PAGE **124**

Section 7 Township 14N Range 9W G & SRB & M

Date October 13, 1990

Philip M. Blacet
Signature

STATE OF ARIZONA,

I hereby certify that the within instrument was 11111 and

Fee No.:

County of _____ ss. recorded _____

In Docket No. _____

When recorded mail to:

**INDEXED &
MICROFILMED**



INSTRUMENT # 9039843
OFFICIAL RECORDS OF
YAVAPAI COUNTY
PATSY C. JENNEY

REQUEST OF:

CYPRUS BAGDAD COPPER CO

DATE: 10/16/90 TIME: 14:00

FEE: 5.00 SC: 4.00 PT: 1.00

BOOK 2297 PAGE 125 PAGES: 002

Deputy Recorder

BK	FEE
MAP	\$4
PCL	\$5
	\$1
	\$

NOTICE OF MINING CLAIM LOCATION

RECEIVED

B.L.M. AZ STATE OFFICE

1. Location Amendment *Check one only*

2. Placer Lode Millsite Tunnelsite *Check one only*

NOV 7 1990

3. The name and address of the Locator is Cyprus Bagdad Copper Corporation 7:45 A.M.

<u>P. O. Box 245</u>	<u>Bagdad</u>	<u>AZ</u>	<u>PHOENIX, ARIZONA</u>
<u>Address</u>	<u>City</u>	<u>State</u>	<u>Zip</u>
			<u>86321</u>

4. The name of the claim is JWB # 11

5. The date of the location is October 13, 1990

6. The type of location monument is 2" x 2" x 4' wood post

7. The type of corner and end monument is capped PVC pipe, 4' long

8. The claim is 1500 feet long and 600 feet wide. The Distance from the location monument to each end of the claim is 100 feet in a west direction and 1400 feet in a east direction.

9. The general course is from the East to the West.

10. The location of the claim occupies all or part of the following quarter sections:

Quarter Section(s)	Section(s)	Township(s)	Range(s)
<u>SE</u>	<u>7</u>	<u>14N</u>	<u>9W</u>
<u>SW</u>	<u>8</u>	<u>14N</u>	<u>9W</u>

11. The locality of this claim with reference to some natural object or permanent monument and additional information (if any) concerning its locality are as follows: ENE

The center of the claim is approximately 5000 feet from the U. S. Land Survey brass cap marking the southwest corner of Section 7, T14N, R9W.

12. If amending, the previous claim name was _____ recorded in Docket _____, Book _____

Mining District, _____ County, Arizona.

Date October 13, 1990

Philip M. Blacet

Signature
BOOK 2297 PAGE 125

A
M
C
3
0
8
4
8
3


MAP OF MINING CLAIM LOCATION

1. The name of the claim is JWH # 11
2. Type of claim is Placer Lode Millsite Tunnelsite *Check one only*
3. The northeast corner of the claim is 5750 feet in a west-southwest direction to a survey monument or permanent natural object described as U. S. Land Survey brass cap marking the southwest corner of Section 7, T14N, R9W.
4. The bearing and distance between the corners of the claim are beginning at the southeast corner of the claim, 600 feet in a north direction to the northeast corner, then 1500 feet in a west direction to the northwest corner, then 600 feet in south direction to the southwest corner, then 1500 feet in a east direction to the point of beginning.

MAP

One inch = Two thousand feet

North arrow



BOOK **2297** PAGE **126**

Section 7 Township 14N Range 9W G & SRB & M

Date October 13, 1990

Philip M. Blacet
Signature

STATE OF ARIZONA,

I hereby certify that the within instrument was filed and

Fee No.:

County of _____ ss. recorder

In Docket No. _____

When recorded mail to:

INDEXED & MICROFILMED



INSTRUMENT # 9039844
OFFICIAL RECORDS OF
YAVAPAI COUNTY
PATSY C. JENNEY
REQUEST OF:
CYPRUS BAGDAD COPPER CO
DATE: 10/16/90 TIME: 14:00
FEE: 5.00 SC: 4.00 PT: 1.00
BOOK 2297 PAGE 127 PAGES: 002

Deputy Recorder

BK	FEE
MAP	\$4
PCL	\$5
	\$1
\$ 10	

NOTICE OF MINING CLAIM LOCATION

RECEIVED

B.L.M. AZ STATE OFFICE

1. Location Amendment *Check one only*

2. Placer Lode Millsite Tunnelsite *Check one only*

NOV 7 1990

3. The name and address of the Locator is Cyprus Bagdad Copper Corporation

7:45 A.M.

P. O. Box 245

Bagdad

Name

AZ

PHOENIX, ARIZONA

Address

City

State

Zip

4. The name of the claim is JWB# 12

5. The date of the location is October 13, 1990

6. The type of location monument is 2" x 2" x 4' wood post

7. The type of corner and end monument is capped PVC pipe, 4' long

8. The claim is 1500 feet long and 600 feet wide. The Distance from the location monument to each end of the claim is 100 feet in a east direction and 1400 feet in a west direction.

9. The general course is from the East to the West.

10. The location of the claim occupies all or part of the following quarter sections:

Quarter Section(s)	Section(s)	Township(s)	Range(s)
<u>SE</u>	<u>7</u>	<u>14N</u>	<u>9W</u>

11. The locality of this claim with reference to some natural object or permanent monument and additional information (if any) concerning its locality are as follows: EVE

The center of the claim is approximately 3600 feet from the U. S. Land Survey brass cap marking the southwest corner of Section 7, T14N, R9W.

12. If amending, the previous claim name was _____ recorded in Docket _____, Book _____ Mining District, _____ County, Arizona.

Date October 13, 1990

Philip M. Blacet

Signature

BOOK 2297 PAGE 127

A M C 308484

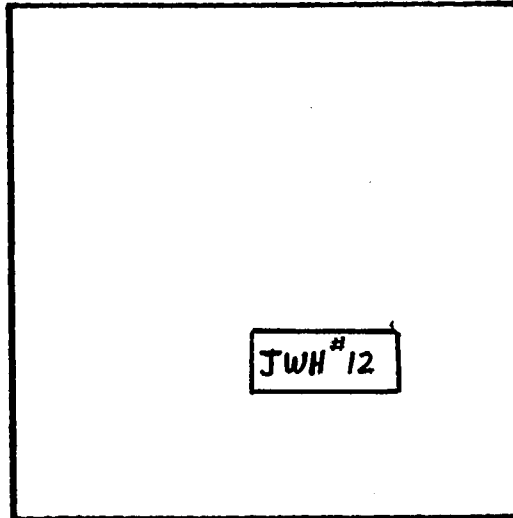
MAP OF MINING CLAIM LOCATION

1. The name of the claim is JWH# 12
2. Type of claim is Placer Lode Millsite Tunnelsite *Check one only*
3. The northeast corner of the claim is 4400 feet in a Southwest direction to a survey monument or permanent natural object described as U. S. Land Survey brass cap marking the southwest corner of Section 7, T14N, R9W.
4. The bearing and distance between the corners of the claim are beginning at the southeast corner of the claim, 600 feet in a north direction to the northeast corner, then 1500 feet in a west direction to the northwest corner, then 600 feet in south direction to the southwest corner, then 1500 feet in a east direction to the point of beginning.

MAP

One inch = Two thousand feet

North arrow



Section 7 Township 14N Range 9W G & SRB & M

Date October 13, 1990

Philip M. Black
Signature

BOOK 2297 PAGE 128

STATE OF ARIZONA,

I hereby certify that the within instrument was filed and

Fee No.:

County of _____ ss. recorded

In Docket No. _____

When recorded mail to:



INSTRUMENT # 9039845
OFFICIAL RECORDS OF
YAVAPAI COUNTY
PATSY C. JENNEY

REQUEST OF:

CYPRUS BAGDAD COPPER CO
DATE: 10/16/90 TIME: 14:00
FEE: 5.00 SC: 4.00 PT: 1.00
BOOK 2297 PAGE 129 PAGES: 002

Deputy Recorder

BK	FEE
	5
MAP	\$4
PCL	\$5
	\$1
	10

INDEXED & MICROFILMED

NOTICE OF MINING CLAIM LOCATION

RECEIVED

B.L.M. AZ STATE OFFICE

1. Location Amendment *Check one only*

2. Placer Lode Millsite Tunnelsite *Check one only*

NOV 7 1990

3. The name and address of the Locator is Cyprus Bagdad Copper Corporation 7:45 A.M.

P. O. Box 245

Bagdad

Name

AZ

PHOENIX, ARIZONA

Address

City

State

Zip

4. The name of the claim is JWH# 13

5. The date of the location is October 13, 1990

6. The type of location monument is 2" x 2" x 4' wood post

7. The type of corner and end monument is capped PVC pipe, 4' long

8. The claim is 1500 feet long and 600 feet wide. The Distance from the location monument to each end of the claim is 100 feet in a east direction and 1400 feet in a west direction.

9. The general course is from the East to the West.

10. The location of the claim occupies all or part of the following quarter sections:

Quarter Section(s)	Section(s)	Township(s)	Range(s)
<u>SW</u>	<u>7</u>	<u>14N</u>	<u>9W</u>

11. The locality of this claim with reference to some natural object or permanent monument and additional information (if any) concerning its locality are as follows:

The center of the claim is approximately 2500 feet ^{NE} from the U. S. Land Survey brass cap marking the southwest corner of Section 7, T14N, R9W.

12. If amending, the previous claim name was _____ recorded in Docket _____, Book _____ Mining District, _____ County, Arizona.

Date October 13, 1990

Philip M. Blat
Signature

BOOK 2297 PAGE 129

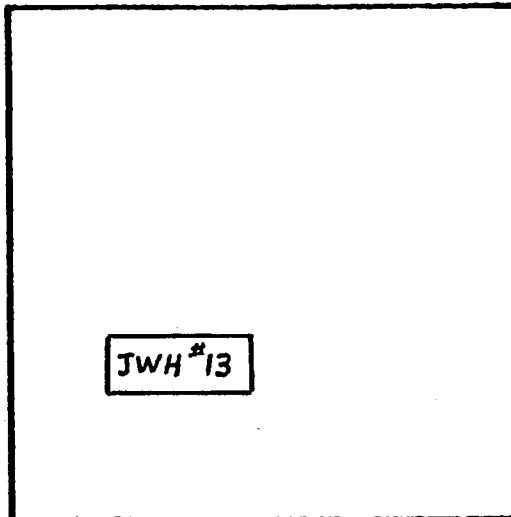
MAP OF MINING CLAIM LOCATION

1. The name of the claim is JWH # 13
2. Type of claim is Placer Lode Millsite Tunnelsite *Check one only*
3. The northeast corner of the claim is 3100 feet in a southwest direction to a survey monument or permanent natural object described as U. S. Land Survey brass cap marking the southwest corner of Section 7, T14N, R9W.
4. The bearing and distance between the corners of the claim are beginning at the southeast corner of the claim, 600 feet in a north direction to the northeast corner, then 1500 feet in a west direction to the northwest corner, then 600 feet in a south direction to the southwest corner, then 1500 feet in a east direction to the point of beginning.

MAP

One inch = Two thousand feet

North arrow



BOOK **2297** PAGE **130**

Section 7 Township 14N Range 9W G & SRB & M

Date October 13, 1990

Philip M. Blacet
Signature

STATE OF ARIZONA,

I, _____ hereby certify that the within instrument was lawfully made and

Fee No.:

County of _____ ss. recorded _____, 19____ at _____ M.

In Docket No. _____

When recorded mail to: _____



INSTRUMENT # 9039846
OFFICIAL RECORDS OF
YAVAPAI COUNTY
PATSY C. JENNEY

REQUEST OF:

CYPRUS BAGDAD COPPER CO

DATE: 10/16/90 TIME: 14:00

FEE: 5.00 SC: 4.00 FT: 1.00

BOOK 2297 PAGE 131 PAGES: 002

Fee: \$

INDEXED &
MICROFILMED

BK	FEE
	5
MAP	\$4
PCL	\$5
	\$1
	10

NOTICE OF MINING CLAIM LOCATION RECEIVED

B.I.M. AZ STATE OFFICE

- Location Amendment *Check one only*
- Placer Lode Millsite Tunnelsite *Check one only*

NOV 7 1990

3. The name and address of the Locator is Cyprus Bagdad Copper Corporation

7:45 A.M.

PHOENIX, ARIZONA

P. O. Box 245

Bagdad

Name

AZ

86321

Address

City

State

Zip

4. The name of the claim is JWB#14

5. The date of the location is October 13, 1990

6. The type of location monument is 2" x 2" x 4' wood post

7. The type of corner and end monument is capped PVC pipe, 4' long

8. The claim is 1500 feet long and 600 feet wide. The Distance from the location monument to each end of the claim is 100 feet in a east direction and 1400 feet in a west direction.

9. The general course is from the East to the West.

10. The location of the claim occupies all or part of the following quarter sections:

Quarter Section(s)	Section(s)	Township(s)	Range(s)
<u>SW</u>	<u>7</u>	<u>14N</u>	<u>9W</u>

11. The locality of this claim with reference to some natural object or permanent monument and additional information (if any) concerning its locality are as follows: ENE

The center of the claim is approximately 2100 feet from the U. S. Land Survey brass cap marking the southwest corner of Section 7, T14N, R9W.

12. If amending, the previous claim name was _____ recorded in Docket _____, Book _____, Mining District _____, County, Arizona.

Date October 13, 1990

Phil M. Blact
Signature

BOOK 2297 PAGE 131

A M C 308486

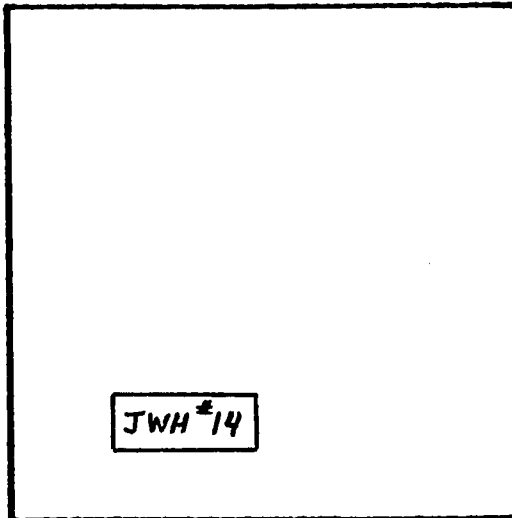
MAP OF MINING CLAIM LOCATION

1. The name of the claim is JWH # 14
2. Type of claim is Placer Lode Millsite Tunnelsite *Check one only*
3. The northeast corner of the claim is 2780 feet in a west-southwest direction to a survey monument or permanent natural object described as U. S. Land Survey brass cap marking the southwest corner of Section 7, T14N, R9W.
4. The bearing and distance between the corners of the claim are beginning at the southeast corner of the claim, 600 feet in a north direction to the northeast corner, then 1500 feet in a west direction to the northwest corner, then 600 feet in south direction to the southwest corner, then 1500 feet in a east direction to the point of beginning.

MAP

One inch = Two thousand feet

North arrow



BOOK **2297** PAGE **132**

Section 7 Township 14N Range 9W G & SRB & M

Date October 13, 1990

Philip M. Black
Signature


MAP OF MINING CLAIM LOCATION

1. The name of the claim is JWH# 15
2. Type of claim is Placer Lode Millsite Tunnelsite *Check one only*
3. The northeast corner of the claim is 4160 feet in a west-southwest direction to a survey monument or permanent natural object described as U. S. Land Survey brass cap marking the southwest corner of Section 7, T14N, R9W.
4. The bearing and distance between the corners of the claim are beginning at the southeast corner of the claim, 600 feet in a north direction to the northeast corner, then 1500 feet in a west direction to the northwest corner, then 600 feet in south direction to the southwest corner, then 1500 feet in a east direction to the point of beginning.

MAP

One inch = Two thousand feet

North arrow



BOOK **2297** PAGE **134**

Section 7 Township 14N Range 9W G & SRB & M

Date October 13, 1990

Philip M. Blacet
Signature

STATE OF ARIZONA,

I hereby certify that the within instrument is duly recorded and

Fee No.:

County of _____ recorded _____

In Docket No. _____

When recorded mail to:

INDEXED & MICROFILMED



INSTRUMENT # 9039848
OFFICIAL RECORDS OF
YAVAPAI COUNTY
PATSY C. JENNEY

REQUEST OF:

CYPRUS BAGDAD COPPER CO
DATE: 10/16/90 TIME: 14:00
FEE: 5.00 SC: 4.00 PT: 1.00
BOOK 2297 PAGE 135 PAGES: 002

Deputy Recorder

BK	FEE
MAP	\$4
PCL	\$5
	\$1
5 10	

NOTICE OF MINING CLAIM LOCATION

RECEIVED
B.I.M. AZ STATE OFFICE

1. Location Amendment *Check one only*

2. Placer Lode Millsite Tunnelsite *Check one only*

NOV 7 1990

3. The name and address of the Locator is Cyprus Bagdad Copper Corporation 7:45 A.M.

<u>P. O. Box 245</u>	<u>Bagdad</u>	<u>AZ</u>	<u>PHOENIX, ARIZONA</u>
Address	City	State	Zip

4. The name of the claim is JWB# 16

5. The date of the location is October 13, 1990

6. The type of location monument is 2" x 2" x 4' wood post

7. The type of corner and end monument is capped PVC pipe, 4' long

8. The claim is 1500 feet long and 600 feet wide. The Distance from the location monument to each end of the claim is 100 feet in a west direction and 1400 feet in a east direction.

9. The general course is from the East to the West.

10. The location of the claim occupies all or part of the following quarter sections:

Quarter Section(s)	Section(s)	Township(s)	Range(s)
<u>SE</u>	<u>7</u>	<u>14N</u>	<u>9W</u>
<u>SW</u>	<u>8</u>	<u>14N</u>	<u>9W</u>

11. The locality of this claim with reference to some natural object or permanent monument and additional information (if any) concerning its locality are as follows: ENE

The center of the claim is approximately 4800 feet from the U. S. Land Survey brass cap marking the southwest corner of Section 7, T14N, R9W.

12. If amending, the previous claim name was _____ recorded in Docket _____, Book _____, Mining District, _____ County, Arizona.

Date October 13, 1990

Philip M. Blacet
Signature

BOOK **2297** PAGE **135**

A H C 308488


MAP OF MINING CLAIM LOCATION

1. The name of the claim is JWH # 16
2. Type of claim is Placer Lode Millsite Tunnelsite *Check one only*
3. The northeast corner of the claim is 5600 feet in a west - southwest direction to a survey monument or permanent natural object described as U. S. Land Survey brass cap marking the southwest corner of Section 7, T14N, R9W.
4. The bearing and distance between the corners of the claim are beginning at the southeast corner of the claim, 600 feet in a north direction to the northeast corner, then 1500 feet in a west direction to the northwest corner, then 600 feet in a south direction to the southwest corner, then 1500 feet in a east direction to the point of beginning.

MAP

One inch = Two thousand feet

North arrow



BOOK **2297** PAGE **136**

Section 7 Township 14N Range 9W G & SRB & M

Date October 13, 1990

Philip M. Blacet
Signature

STATE OF ARIZONA, I hereby certify that the within instrument is duly recorded and
 County of _____ ss. recorder
 In Docket No. _____

Fee No.:

BK	FEE
	5
MAP	\$4
PCL	\$5
	\$1
	0

 Fee: \$ _____



INSTRUMENT # 9039849
 OFFICIAL RECORDS OF
 YAVAPAI COUNTY
 PATSY C. JENNEY
 REQUEST OF:
 CYPRUS BAGDAD COPPER CO
 DATE: 10/16/90 TIME: 14:00
 FEE: 5.00 SC: 4.00 PT: 1.00
 BOOK 2297 PAGE 137 PAGES: 002

When recorded mail to:

**INDEXED &
 MICROFILMED**

Deputy Recorder

NOTICE OF MINING CLAIM LOCATION RECEIVED

B.I.M. AZ STATE OFFICE

- Location Amendment *Check one only*
- Placer Lode Millsite Tunnelsite *Check one only*

NOV 7 1990

3. The name and address of the Locator is Cyprus Bagdad Copper Corporation
 Name PHOENIX, ARIZONA
P. O. Box 245 Bagdad AZ 86321
 Address City State Zip

4. The name of the claim is JWH# 17

5. The date of the location is October 13, 1990

6. The type of location monument is 2" x 2" x 4' wood post

7. The type of corner and end monument is capped PVC pipe, 4' long

8. The claim is 1500 feet long and 600 feet wide. The Distance from the location monument to each end of the claim is 100 feet in a west direction and 1400 feet in a east direction.

9. The general course is from the East to the West.

10. The location of the claim occupies all or part of the following quarter sections:

Quarter Section(s)	Section(s)	Township(s)	Range(s)
<u>SE</u>	<u>7</u>	<u>14N</u>	<u>9W</u>
<u>SW</u>	<u>8</u>	<u>14N</u>	<u>9W</u>

11. The locality of this claim with reference to some natural object or permanent monument and additional information (if any) concerning its locality are as follows:
The center of the claim is approximately 4900 feet east from the U. S. Land Survey brass cap marking the southwest corner of Section 7, T14N, R9W.

12. If amending, the previous claim name was _____ recorded in Docket _____, Book _____, Mining District _____, _____ County, Arizona.

Date October 13, 1990

Philip M. Blacet
 Signature

BOOK 2297 PAGE 137

A M C 3 0 8 4 8 9


MAP OF MINING CLAIM LOCATION

1. The name of the claim is JWH # 17
2. Type of claim is Placer Lode Millsite Tunnelsite *Check one only*
3. The northeast corner of the claim is 5500 feet in a west direction to a survey monument or permanent natural object described as U. S. Land Survey brass cap marking the southwest corner of Section 7, T14N, R9W.
4. The bearing and distance between the corners of the claim are beginning at the southeast corner of the claim, 600 feet in a north direction to the northeast corner, then 1500 feet in a west direction to the northwest corner, then 600 feet in south direction to the southwest corner, then 1500 feet in a east direction to the point of beginning.

MAP

One inch = Two thousand feet

North arrow



BOOK **2297** PAGE **138**

Section 7 Township 14N Range 9W G & SRB & M

Date October 13, 1990

Philip M. Blacet
Signature

STATE OF ARIZONA,

I hereby certify that the within instrument was recorded and

Fee No.:

County of _____ ss. recorded _____

In Docket No. _____

When recorded mail to:

INDEXED & MICROFILMED



INSTRUMENT # 9039850
OFFICIAL RECORDS OF
YAVAPAI COUNTY
PATSY C. JENNEY
REQUEST OF:
CYPRUS BAGDAD COPPER CO
DATE: 10/16/90 TIME: 14:00
FEE: 5.00 SC: 4.00 PT: 1.00
BOOK 2297 PAGE 139 PAGES: 002

Deputy Recorder

BK	FEL
MAP	34
PCL	\$5
	\$1
	10

NOTICE OF MINING CLAIM LOCATION RECEIVED

B.L.M. AZ STATE OFFICE

- Location Amendment *Check one only*
- Placer Lode Millsite Tunnelsite *Check one only*

NOV 7 1990

3. The name and address of the Locator is Cyprus Bagdad Copper Corporation *7:45 A.M.*
Name PHOENIX, ARIZONA

<u>P. O. Box 245</u>	<u>Bagdad</u>	<u>AZ</u>	<u>86321</u>
Address	City	State	Zip

4. The name of the claim is JWH# 18

5. The date of the location is October 13, 1990

6. The type of location monument is 2" x 2" x 4' wood post

7. The type of corner and end monument is capped PVC pipe, 4' long

8. The claim is 1500 feet long and 600 feet wide. The Distance from the location monument to each end of the claim is 100 feet in a east direction and 1400 feet in a west direction.

9. The general course is from the East to the West.

10. The location of the claim occupies all or part of the following quarter sections:

Quarter Section(s)	Section(s)	Township(s)	Range(s)
<u>SE</u>	<u>7</u>	<u>14N</u>	<u>9W</u>
<u>SW</u>	<u>7</u>	<u>14N</u>	<u>9W</u>

11. The locality of this claim with reference to some natural object or permanent monument and additional information (if any) concerning its locality are as follows: East
The center of the claim is approximately 3200 feet from the
U. S. Land Survey brass cap marking the southwest corner of Section 7,
T14N, R9W.

12. If amending, the previous claim name was _____ recorded in Docket _____, Book _____, Mining District _____, County, Arizona.

Date October 13, 1990

BOOK 2297 PAGE 139

Philip M. Blacet
Signature

A H C 308490

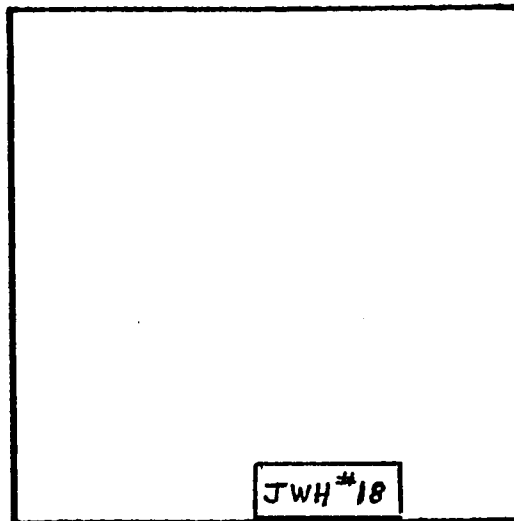
MAP OF MINING CLAIM LOCATION

1. The name of the claim is JWH# 18
2. Type of claim is Placer Lode Millsite Tunnelsite *Check one only*
3. The northeast corner of the claim is 4000 feet in a easterly direction to a survey monument or permanent natural object described as U. S. Land Survey brass cap marking the southwest corner of Section 7, T14N, R9W.
4. The bearing and distance between the corners of the claim are beginning at the southeast corner of the claim, 600 feet in a north direction to the northeast corner, then 1500 feet in a west direction to the northwest corner, then 600 feet in south direction to the southwest corner, then 1500 feet in a east direction to the point of beginning.

MAP

One inch = Two thousand feet

North arrow



BOOK 2297 PAGE 150

Section 7 Township 14N Range 9W G & SRB & M

Date October 13, 1990

Philip M. Blacet
Signature

STATE OF ARIZONA,

by certify that the within instrum~~e~~ ~~a~~ led and

Fee No.:

County of _____ ss. recorded

In Docket No. _____

When recorded mail to:

INDEXED &
MICROFILMED



INSTRUMENT # 9039851
OFFICIAL RECORDS OF
YAVAPAI COUNTY
PATSY C. JENNEY
REQUEST OF:
CYPRUS BAGDAD COPPER CO
DATE: 10/16/90 TIME: 14:00
FEE: 5.00 SC: 4.00 PT: 1.00
BOOK 2297 PAGE 141 PAGES: 002

Deputy Recorder

Fee: \$

BK	FILE
	5
MAP	1
	S4
PCI	S5
	7
	S1
	10

NOTICE OF MINING CLAIM LOCATION

RECEIVED
B.L.M. AZ STATE OFFICE

1. Location Amendment *Check one only*

2. Placer Lode Millsite Tunnelsite *Check one only*

3. The name and address of the Locator is Cyprus Bagdad Copper Corporation PHOENIX, ARIZONA

<u>P. O. Box 245</u>	<u>Bagdad</u>	<u>AZ</u>	<u>86321</u>
Address	City	State	Zip

4. The name of the claim is JWH# 19

5. The date of the location is October 13, 1990

6. The type of location monument is 2" x 2" x 4' wood post

7. The type of corner and end monument is capped PVC pipe, 4' long

8. The claim is 1500 feet long and 600 feet wide. The Distance from the location monument to each end of the claim is 100 feet in a west direction and 1400 feet in a east direction.

9. The general course is from the East to the West.

10. The location of the claim occupies all or part of the following quarter sections:

Quarter Section(s)	Section(s)	Township(s)	Range(s)
<u>SW</u>	<u>7</u>	<u>14N</u>	<u>9W</u>
_____	_____	_____	_____
_____	_____	_____	_____

11. The locality of this claim with reference to some natural object or permanent monument and additional information (if any) concerning its locality are as follows: ENE

The center of the claim is approximately 1900 feet from the U. S. Land Survey brass cap marking the southwest corner of Section 7, T14N, R9W.

12. If amending, the previous claim name was _____ recorded in Docket _____, Book _____, Mining District _____, County, Arizona.

Date October 13, 1990

BOOK 2297 PAGE 141

Philip M. Blacet
Signature

A M C 308491

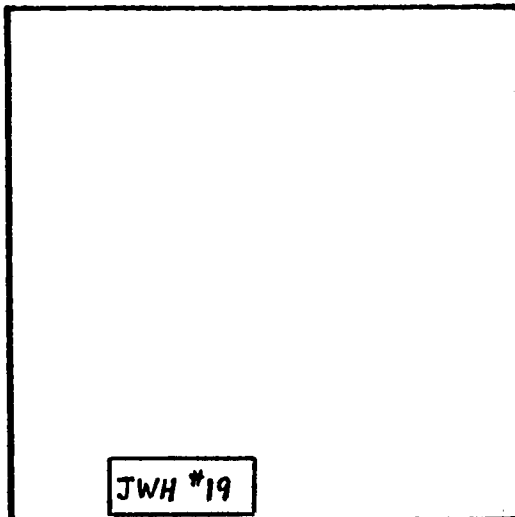
MAP OF MINING CLAIM LOCATION

1. The name of the claim is JWH # 19
2. Type of claim is Placer Lode Millsite Tunnelsite *Check one only*
3. The northeast corner of the claim is 2570 feet in a easterly direction to a survey monument or permanent natural object described as U. S. Land Survey brass cap marking the southwest corner of Section 7, T14N, R9W.
4. The bearing and distance between the corners of the claim are beginning at the southeast corner of the claim, 600 feet in a north direction to the northeast corner, then 1500 feet in a west direction to the northwest corner, then 600 feet in a south direction to the southwest corner, then 1500 feet in a east direction to the point of beginning.

MAP

One inch = Two thousand feet

North arrow



BOOK **2297** PAGE **142**

Section 7 Township 14N Range 9W G & SRB & M

Date October 13, 1990

Philip M. Blacet
Signature

STATE OF ARIZONA,

I hereby certify that the within instrument was duly recorded and

Fee No.:

County of _____ ss. record

In Docket No. _____

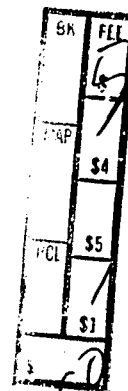
When recorded mail to:

INDEXED & MICROFILMED



INSTRUMENT # 9039852
OFFICIAL RECORDS OF
YAVAPAI COUNTY
PATSY C. JENNEY
REQUEST OF:
CYPRUS BAGDAD COPPER CO
DATE: 10/16/90 TIME: 14:00
FEE: 5.00 SC: 4.00 PT: 1.00
BOOK 2297 PAGE 143 PAGES: 002

Deputy Recorder



Fee: \$

NOTICE OF MINING CLAIM LOCATION

RECEIVED

B.E.M. AZ STATE OFFICE

1. Location Amendment *Check one only*

2. Placer Lode Millsite Tunnelsite *Check one only*

NOV 7 1990

3. The name and address of the Locator is Cyprus Bagdad Copper Corporation 7:45 A.M.

P. O. Box 245 Bagdad AZ 86321
Address City State Zip

PHOENIX, ARIZONA

4. The name of the claim is JWH# 20

5. The date of the location is October 13, 1990

6. The type of location monument is 2" x 2" x 4' wood post

7. The type of corner and end monument is capped PVC pipe, 4' long

8. The claim is 1500 feet long and 600 feet wide. The Distance from the location monument to each end of the claim is 100 feet in a east direction and 1400 feet in a west direction.

9. The general course is from the East to the West.

10. The location of the claim occupies all or part of the following quarter sections:

Quarter Section(s)	Section(s)	Township(s)	Range(s)
<u>SW</u>	<u>7</u>	<u>14N</u>	<u>9W</u>
<u>SE</u>	<u>12</u>	<u>14N</u>	<u>10W</u>

11. The locality of this claim with reference to some natural object or permanent monument and additional information (if any) concerning its locality are as follows: NE

The center of the claim is approximately 450 feet from the U. S. Land Survey brass cap marking the southwest corner of Section 7, T14N, R9W.

12. If amending, the previous claim name was _____ recorded in Docket _____, Book _____, Mining District _____, County, Arizona.

Date October 13, 1990

BOOK 2297 PAGE 143

Philip M. Bhat
Signature

A H C 308492

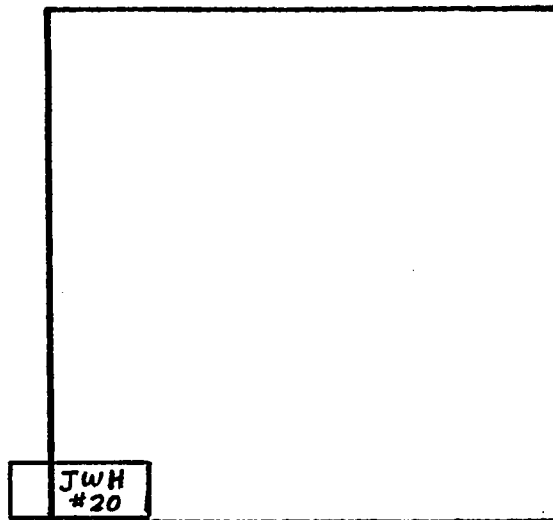
MAP OF MINING CLAIM LOCATION

1. The name of the claim is JWH# 20
2. Type of claim is Placer Lode Millsite Tunnelsite *Check one only*
3. The northeast corner of the claim is 1160 feet in a southwest direction to a survey monument or permanent natural object described as U. S. Land Survey brass cap marking the southwest corner of Section 7, T14N, R9W.
4. The bearing and distance between the corners of the claim are beginning at the southeast corner of the claim, 600 feet in a north direction to the northeast corner, then 1500 feet in a west direction to the northwest corner, then 600 feet in south direction to the southwest corner, then 1500 feet in a east direction to the point of beginning.

MAP

One inch = Two thousand feet

North arrow



BOOK **2297** PAGE **144**

Section 7 Township 14N Range 9W G & SRB & M

Date October 13, 1990

Philip M. Blacet
Signature

STATE OF ARIZONA,

I hereby certify that the within instrument is duly recorded and

Fee No.:

County of _____ ss. recorded _____

In Docket No. _____

When recorded mail to:

INDEXED & MICROFILMED



INSTRUMENT # 9039853
OFFICIAL RECORDS OF
YAVAPAI COUNTY
PATSY C. JENNEY

REQUEST OF:

CYPRUS BAGDAD COPPER CO

DATE: 10/16/90 TIME: 14:00

FEE: 5.00 SC: 4.00 PT: 1.00

BOOK 2297 PAGE 145 PAGES: 002

Fee: \$

Deputy Recorder

BK	FEL
MAP	S4
PCL	S5
	S1
	10

NOTICE OF MINING CLAIM LOCATION

RECEIVED

B.L.M. AZ STATE OFFICE

1. Location Amendment *Check one only*

2. Placer Lode Millsite Tunnelsite *Check one only*

NOV 7 1990

3. The name and address of the Locator is Cyprus Bagdad Copper Corporation 7:45 A.M.

P. O. Box 245

Bagdad

Name

PHOENIX, ARIZONA

Address

City

AZ

State

86321

Zip

4. The name of the claim is JWH# 21

5. The date of the location is October 13, 1990

6. The type of location monument is 2" x 2" x 4' wood post

7. The type of corner and end monument is capped PVC pipe, 4' long

8. The claim is 1500 feet long and 600 feet wide. The Distance from the location monument to each end of the claim is 100 feet in a EAST direction and 1400 feet in a WEST direction.

9. The general course is from the East to the West.

10. The location of the claim occupies all or part of the following quarter sections:

Quarter Section(s)	Section(s)	Township(s)	Range(s)
<u>NW</u>	<u>18</u>	<u>14N</u>	<u>9W</u>
<u>NE</u>	<u>13</u>	<u>14N</u>	<u>10W</u>

11. The locality of this claim with reference to some natural object or permanent monument and additional information (if any) concerning its locality are as follows:

The center of the claim is approximately 400 feet from the SE U. S. Land Survey brass cap marking the southwest corner of Section 7, T14N, R9W.

12. If amending, the previous claim name was _____ recorded in Docket _____, Book _____, Mining District, _____ County, Arizona.

Date October 13, 1990

BOOK 2297 PAGE 145

Philip M. Blacet
Signature

A H C 308493

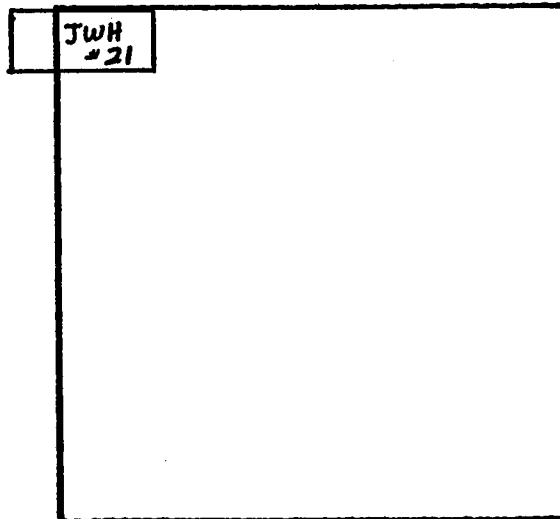
MAP OF MINING CLAIM LOCATION

1. The name of the claim is JWH # 21
2. Type of claim is Placer Lode Millsite Tunnelsite *Check one only*
3. The northeast corner of the claim is 1010 feet in a WEST direction to a survey monument or permanent natural object described as U. S. Land Survey brass cap marking the southwest corner of Section 7, T14N, R9W.
4. The bearing and distance between the corners of the claim are beginning at the southeast corner of the claim, 600 feet in a north direction to the northeast corner, then 1500 feet in a west direction to the northwest corner, then 600 feet in south direction to the southwest corner, then 1500 feet in a east direction to the point of beginning.

MAP

One inch = Two thousand feet

North arrow



BOOK **2297** PAGE **146**

Section 18 Township 14N Range 9W G & SRB & M

Date October 13, 1990

Philip M. Blacet
Signature

STATE OF ARIZONA,

I hereby certify that the within instrument is a and

Fee No.:

County of ss. recorded

In Docket No.

When recorded mail to:



INSTRUMENT # 9039854

OFFICIAL RECORDS OF

YAVAPAI COUNTY

PATSY C. JENNEY

REQUEST OF:

CYPRUS BAGDAD COPPER CO

DATE: 10/16/90 TIME: 14:00

FEE: 5.00 SC: 4.00 PT: 1.00

BOOK 2297 PAGE 147 PAGES: 002

INDEXED &
MICROFILMED

Deputy Recorder

BK	FEL
MAP	\$4
FCL	\$5
	\$1
	0

NOTICE OF MINING CLAIM LOCATION RECEIVED

B.L.M. AZ STATE OFFICE

1. Location Amendment *Check one only*

2. Placer Lode Millsite Tunnelsite *Check one only*

NOV 7 1990

7:45 A.M.

3. The name and address of the Locator is Cyprus Bagdad Copper Corporation PHOENIX, ARIZONA

<u>P. O. Box 245</u>	<u>Bagdad</u>	<u>AZ</u>	<u>86321</u>
Address	City	State	Zip

4. The name of the claim is JWH# 22

5. The date of the location is October 13, 1990

6. The type of location monument is 2" x 2" x 4' wood post

7. The type of corner and end monument is capped PVC pipe, 4' long

8. The claim is 1500 feet long and 600 feet wide. The Distance from the location monument to each end of the claim is 100 feet in a WEST direction and 1400 feet in a EAST direction.

9. The general course is from the East to the West.

10. The location of the claim occupies all or part of the following quarter sections:

Quarter Section(s)	Section(s)	Township(s)	Range(s)
<u>NW</u>	<u>18</u>	<u>14N</u>	<u>9W</u>
_____	_____	_____	_____
_____	_____	_____	_____

11. The locality of this claim with reference to some natural object or permanent monument and additional information (if any) concerning its locality are as follows:

The center of the claim is approximately 1900 feet from the
U. S. Land Survey brass cap marking the southwest corner of Section 7,
T14N, R9W.

12. If amending, the previous claim name was _____ recorded in Docket _____, Book _____, Mining District, _____ County, Arizona.

Date October 13, 1990

Philip M. Blat
Signature

BOOK 2297 PAGE 147

A M C 308494


MAP OF MINING CLAIM LOCATION

1. The name of the claim is JWH# 22
2. Type of claim is Placer Lode Millsite Tunnelsite *Check one only*
3. The northeast corner of the claim is 2510 feet in a EAST direction to a survey monument or permanent natural object described as U. S. Land Survey brass cap marking the southwest corner of Section 7, T14N, R9W.
4. The bearing and distance between the corners of the claim are beginning at the southeast corner of the claim, 600 feet in a north direction to the northeast corner, then 1500 feet in a west direction to the northwest corner, then 600 feet in south direction to the southwest corner, then 1500 feet in a east direction to the point of beginning.

MAP

One inch = Two thousand feet

North arrow



BOOK **2297** PAGE **148**

Section 18 Township 14N Range 9W G & SRB & M

Date October 13, 1990

Philip M. Blacet
Signature

STATE OF ARIZONA,

I hereby certify that the within instrument was filed and

Fee No.:

County of _____ ss. recorded

In Docket No. _____

When recorded mail to:

INDEXED & MICROFILMED



INSTRUMENT # 9039855
OFFICIAL RECORDS OF
YAVAPAI COUNTY
PATSY C. JENNEY

REQUEST OF:
CYPRUS BAGDAD COPPER CO
DATE: 10/16/90 TIME: 14:00
FEE: 5.00 SC: 4.00 PT: 1.00
BOOK 2297 PAGE 149 PAGES: 002

Deputy Recorder

BN	FEL
MAP	\$4
PCI	\$5
	\$1
	0

Fee: \$

NOTICE OF MINING CLAIM LOCATION RECEIVED

B.L.M. AZ STATE OFFICE

1. Location Amendment *Check one only*

2. Placer Lode Millsite Tunnelsite *Check one only*

NOV 7 1990

3. The name and address of the Locator is Cyprus Bagdad Copper Corporation 7:45 A.M.

<u>P. O. Box 245</u>	<u>Bagdad</u>	<u>AZ</u>	<u>PHOENIX, ARIZONA</u>
Address	City	State	Zip

4. The name of the claim is JWH# 23

5. The date of the location is October 13, 1990

6. The type of location monument is 2" x 2" x 4' wood post

7. The type of corner and end monument is capped PVC pipe, 4' long

8. The claim is 1500 feet long and 600 feet wide. The Distance from the location monument to each end of the claim is 100 feet in a EAST direction and 1400 feet in a WEST direction.

9. The general course is from the East to the West.

10. The location of the claim occupies all or part of the following quarter sections:

Quarter Section(s)	Section(s)	Township(s)	Range(s)
<u>NE</u>	<u>18</u>	<u>14N</u>	<u>9W</u>
<u>NW</u>	<u>18</u>	<u>14N</u>	<u>9W</u>

11. The locality of this claim with reference to some natural object or permanent monument and additional information (if any) concerning its locality are as follows:

The center of the claim is approximately 3300 feet ^E from the U. S. Land Survey brass cap marking the southwest corner of Section 7, T14N, R9W.

12. If amending, the previous claim name was _____ recorded in Docket _____, Book _____, Mining District, _____ County, Arizona.

Date October 13, 1990

Philip M. Blact
Signature

BOOK 2297 PAGE 149

A MC 308495

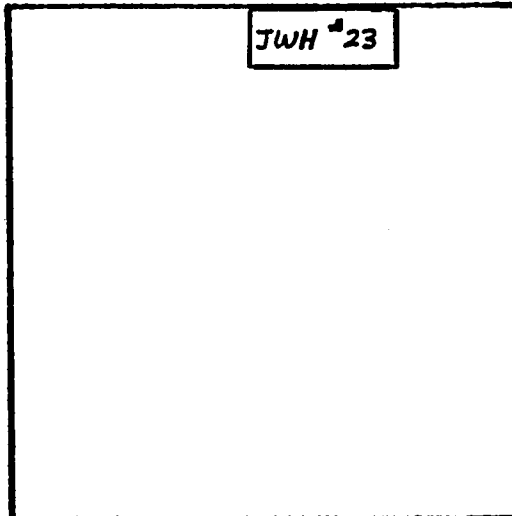
MAP OF MINING CLAIM LOCATION

1. The name of the claim is JWH 23
2. Type of claim is Placer Lode Millsite Tunnelsite *Check one only*
3. The northeast corner of the claim is 4010 feet in a WEST direction to a survey monument or permanent natural object described as U. S. Land Survey brass cap marking the southwest corner of Section 7, T14N, R9W.
4. The bearing and distance between the corners of the claim are beginning at the southeast corner of the claim, 600 feet in a north direction to the northeast corner, then 1500 feet in a west direction to the northwest corner, then 600 feet in south direction to the southwest corner, then 1500 feet in a east direction to the point of beginning.

MAP

One inch = Two thousand feet

North arrow



BOOK **2297** PAGE **150**

Section 18 Township 14N Range 9W G & SRB & M

Date October 13, 1990

Philip M. Black
Signature

STATE OF ARIZONA,

I hereby certify that the within instrument was filed and

Fee No.:

County of _____ ss. recorder

In Docket No. _____

When recorded mail to:

INDEXED & MICROFILMED



INSTRUMENT # 9039856
OFFICIAL RECORDS OF
YAVAPAI COUNTY
PATSY C. JENNEY
REQUEST OF:
CYPRUS BAGDAD COPPER CO
DATE: 10/16/90 TIME: 14:00
FEE: 5.00 SC: 4.00 PT: 1.00
BOOK 2297 PAGE 151 PAGES: 002

Deputy Recorder

6K	FEE
	52
	54
	55
	51
	60

Fee: \$

NOTICE OF MINING CLAIM LOCATION

RECEIVED

B.L.M. AZ STATE OFFICE

1. Location Amendment *Check one only*

2. Placer Lode Millsite Tunnelsite *Check one only*

NOV 7 1990

3. The name and address of the Locator is Cyprus Bagdad Copper Corporation 7:45 A.M.

<u>P. O. Box 245</u>	<u>Bagdad</u>	<u>AZ</u>	<u>PHOENIX, ARIZONA</u>
<small>Address</small>	<small>City</small>	<small>State</small>	<small>Zip</small>
			<u>86321</u>

4. The name of the claim is JWB# 29

5. The date of the location is October 13, 1990

6. The type of location monument is 2" x 2" x 4' wood post

7. The type of corner and end monument is capped PVC pipe, 4' long

8. The claim is 1500 feet long and 600 feet wide. The Distance from the location monument to each end of the claim is 100 feet in a west direction and 1400 feet in a east direction.

9. The general course is from the East to the West.

10. The location of the claim occupies all or part of the following quarter sections:

Quarter Section(s)	Section(s)	Township(s)	Range(s)
<u>NE</u>	<u>18</u>	<u>14N</u>	<u>9W</u>
<u>NW</u>	<u>17</u>	<u>14N</u>	<u>9W</u>

11. The locality of this claim with reference to some natural object or permanent monument and additional information (if any) concerning its locality are as follows: E

The center of the claim is approximately 4700 feet from the U. S. Land Survey brass cap marking the southwest corner of Section 7, T14N, R9W.

12. If amending, the previous claim name was _____ recorded in Docket _____, Book _____, Mining District _____, County, Arizona.

Date October 13, 1990

BOOK 2297 PAGE 151

Philip M. Black
Signature

A M C 308496


MAP OF MINING CLAIM LOCATION

1. The name of the claim is JWH # 24
2. Type of claim is Placer Lode Millsite Tunnelsite *Check one only*
3. The northeast corner of the claim is 5510 feet in a west direction to a survey monument or permanent natural object described as U. S. Land Survey brass cap marking the southwest corner of Section 7, T14N, R9W.
4. The bearing and distance between the corners of the claim are beginning at the southeast corner of the claim, 600 feet in a north direction to the northeast corner, then 1500 feet in a west direction to the northwest corner, then 600 feet in a south direction to the southwest corner, then 1500 feet in a east direction to the point of beginning.

MAP

One inch = Two thousand feet

North arrow



BOOK 2297 PAGE 152

Section 18 Township 14N Range 9W G & SRB & M

Date October 13, 1990

Philip M. Blact
Signature

STATE OF ARIZONA,

I hereby certify that the within instrument is filed and

Fee No.:

County of _____ ss. recorded _____

In Docket No. _____

When recorded mail to:

INDEXED & MICROFILMED



INSTRUMENT # 9039857
OFFICIAL RECORDS OF
YAVAPAI COUNTY
PATSY C. JENNEY

REQUEST OF:

CYPRUS BAGDAD COPPER CO
DATE: 10/16/90 TIME: 14:00
FEE: 5.00 SC: 4.00 PT: 1.00
BOOK 2297 PAGE 153 PAGES: 002

ee: \$

Deputy Recorder

FEB 1 1991
S4
S5
S1
10

NOTICE OF MINING CLAIM LOCATION RECEIVED

B.E.M. AZ STATE OFFICE

1. Location Amendment *Check one only*

2. Placer Lode Millsite Tunnelsite *Check one only*

NOV 7 1990

3. The name and address of the Locator is Cyprus Bagdad Copper Corporation 7:45 A.M.
Name PHOENIX, ARIZONA

P. O. Box 245 Bagdad AZ 86321
Address City State Zip

4. The name of the claim is JWB# 25

5. The date of the location is October 13, 1990

6. The type of location monument is 2" x 2" x 4' wood post

7. The type of corner and end monument is capped PVC pipe, 4' long

8. The claim is 1500 feet long and 600 feet wide. The Distance from the location monument to each end of the claim is 100 feet in a west direction and 1400 feet in a east direction.

9. The general course is from the East to the West.

10. The location of the claim occupies all or part of the following quarter sections:

Quarter Section(s)	Section(s)	Township(s)	Range(s)
<u>NE</u>	<u>18</u>	<u>14N</u>	<u>9W</u>
<u>NW</u>	<u>17</u>	<u>14N</u>	<u>9W</u>

11. The locality of this claim with reference to some natural object or permanent monument and additional information (if any) concerning its locality are as follows: ESE

The center of the claim is approximately 4850 feet from the U. S. Land Survey brass cap marking the southwest corner of Section 7, T14N, R9W.

12. If amending, the previous claim name was _____ recorded in Docket _____, Book _____

Mining District, _____ County, Arizona.

Date October 13, 1990

Philip M. Blacet
Signature

BOOK 2297 PAGE 153

A M C 308497


MAP OF MINING CLAIM LOCATION

1. The name of the claim is JWH # 25
2. Type of claim is Placer Lode Millsite Tunnelsite *Check one only*
3. The northeast corner of the claim is 5500 feet in a west-northwest direction to a survey monument or permanent natural object described as U. S. Land Survey brass cap marking the southwest corner of Section 7, T14N, R9W.
4. The bearing and distance between the corners of the claim are beginning at the southeast corner of the claim, 600 feet in a north direction to the northeast corner, then 1500 feet in a west direction to the northwest corner, then 600 feet in a south direction to the southwest corner, then 1500 feet in a east direction to the point of beginning.

MAP

One inch = Two thousand feet

North arrow



BOOK **2297** PAGE **154**

Section 18 Township 14N Range 9W G & SRB & M

Date October 13, 1990

Philip M. Blacet
Signature

STATE OF ARIZONA.

I hereby certify that the within instrument is filed and

Fee No.:

County of _____ recorded

In Docket No. _____

When recorded mail to:

INDEXED & MICROFILMED



INSTRUMENT # 9039858
OFFICIAL RECORDS OF
YAVAPAI COUNTY
PATSY C. JENNEY
REQUEST OF:
CYPRUS BAGDAD COPPER CO
DATE: 10/16/90 TIME: 14:00
FEE: 5.00 SC: 4.00 PT: 1.00
BOOK 2297 PAGE 155 PAGES: 002

Deputy Recorder



NOTICE OF MINING CLAIM LOCATION RECEIVED

B.L.M. AZ STATE OFFICE

1. Location Amendment *Check one only*

2. Placer Lode Millsite Tunnelsite *Check one only*

3. The name and address of the Locator is Cyprus Bagdad Copper Corporation

P. O. Box 245 Bagdad AZ 86321
Address City State Zip

4. The name of the claim is JWB# 26

5. The date of the location is October 13, 1990

6. The type of location monument is 2" x 2" x 4' wood post

7. The type of corner and end monument is capped PVC pipe, 4' long

8. The claim is 1500 feet long and 600 feet wide. The Distance from the location monument to each end of the claim is 100 feet in a east direction and 1400 feet in a west direction.

9. The general course is from the East to the West.

10. The location of the claim occupies all or part of the following quarter sections:

Quarter Section(s)	Section(s)	Township(s)	Range(s)
<u>NE</u>	<u>18</u>	<u>14N</u>	<u>9W</u>
<u>NW</u>	<u>18</u>	<u>14N</u>	<u>9W</u>

11. The locality of this claim with reference to some natural object or permanent monument and additional information (if any) concerning its locality are as follows: ESE
The center of the claim is approximately 3400 feet from the U. S. Land Survey brass cap marking the southwest corner of Section 7, T14N, R9W.

12. If amending, the previous claim name was _____ recorded in Docket _____, Book _____, Mining District, _____ County, Arizona.

Date October 13, 1990

Philip M. Blacet
Signature

BOOK 2297 PAGE 155

A H C 308498

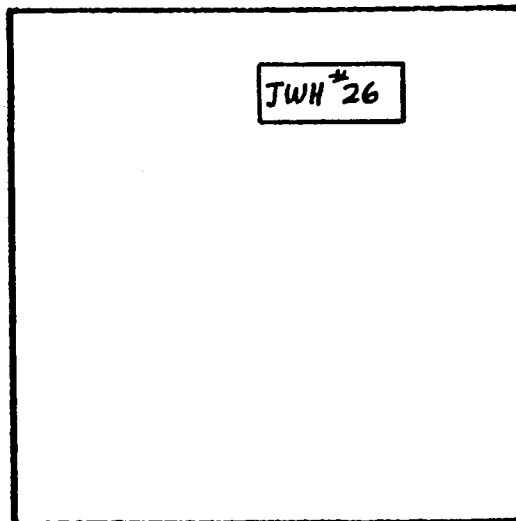
MAP OF MINING CLAIM LOCATION

1. The name of the claim is JWH# 26
2. Type of claim is Placer Lode Millsite Tunnelsite *Check one only*
3. The northeast corner of the claim is 4020 feet in a west-northwest direction to a survey monument or permanent natural object described as U. S. Land Survey brass cap marking the southwest corner of Section 7, T14N, R9W.
4. The bearing and distance between the corners of the claim are beginning at the southeast corner of the claim, 600 feet in a north direction to the northeast corner, then 1500 feet in a west direction to the northwest corner, then 600 feet in south direction to the southwest corner, then 1500 feet in a east direction to the point of beginning.

MAP

One inch = Two thousand feet

North arrow



BOOK 2297 PAGE 156

Section 18 Township 14N Range 9W G & SRB & M

Date October 13, 1990

Philip M. Blacet
Signature

STATE OF ARIZONA.

I hereby certify that the within instrument is duly recorded and

Fee No.:

County of _____ ss. recorded

In Docket No. _____

When recorded mail to:

INDEXED & MICROFILMED



INSTRUMENT # 9039859
OFFICIAL RECORDS OF
YAVAPAI COUNTY
PATSY C. JENNEY

REQUEST OF:

CYPRUS BAGDAD COPPER CO
DATE: 10/16/90 TIME: 14:00
FEE: 5.00 SC: 4.00 PT: 1.00
BOOK 2297 PAGE 157 PAGES: 002

Deputy Recorder

BOOK	FILE
2297	157
SEP	16
1990	
Fee: \$	10

NOTICE OF MINING CLAIM LOCATION

RECEIVED

B.E.M. AZ STATE OFFICE

1. Location Amendment *Check one only*

2. Placer Lode Millsite Tunnelsite *Check one only*

NOV 7 1990

3. The name and address of the Locator is Cyprus Bagdad Copper Corporation 7:45 A.M.

<u>P. O. Box 245</u>	<u>Bagdad</u>	<u>AZ</u>	<u>PHOENIX, ARIZONA</u>
Address	City	State	Zip

4. The name of the claim is JWB# 27

5. The date of the location is October 13, 1990

6. The type of location monument is 2" x 2" x 4' wood post

7. The type of corner and end monument is capped PVC pipe, 4' long

8. The claim is 1500 feet long and 600 feet wide. The Distance from the location monument to each end of the claim is 100 feet in a west direction and 1400 feet in a east direction.

9. The general course is from the East to the West.

10. The location of the claim occupies all or part of the following quarter sections:

Quarter Section(s)	Section(s)	Township(s)	Range(s)
<u>NW</u>	<u>18</u>	<u>14E</u>	<u>9W</u>
<u>NE</u>	<u>18</u>	<u>14N</u>	<u>9W</u>

11. The locality of this claim with reference to some natural object or permanent monument and additional information (if any) concerning its locality are as follows: SE

The center of the claim is approximately 2000 feet from the U. S. Land Survey brass cap marking the southwest corner of Section 7, T14N, R9W.

12. If amending, the previous claim name was _____ recorded in Docket _____, Book _____, Mining District _____, County, Arizona.

Date October 13, 1990

Philip M. Blacet
Signature

BOOK 2297 PAGE 157

A M C 308499


MAP OF MINING CLAIM LOCATION

1. The name of the claim is JWH # 27
2. Type of claim is Placer Lode Millsite Tunnelsite *Check one only*
3. The northeast corner of the claim is 2550 feet in a west-northwest direction to a survey monument or permanent natural object described as U. S. Land Survey brass cap marking the southwest corner of Section 7, T14N, R9W.
4. The bearing and distance between the corners of the claim are beginning at the southeast corner of the claim, 600 feet in a north direction to the northeast corner, then 1500 feet in a west direction to the northwest corner, then 600 feet in south direction to the southwest corner, then 1500 feet in a east direction to the point of beginning.

MAP

One inch = Two thousand feet

North arrow



BOOK 2297 PAGE 158

Section 18 Township 14N Range 9W G & SRB & M

Date October 13, 1990

Philip M. Blacet
Signature

STATE OF ARIZONA,

by certify that the within instrument is recorded and

Fee No.:

County of _____

ss.

recorded _____

10 21 22

In Docket No. _____

When recorded mail to: _____

Wit _____

By _____



INSTRUMENT # 9039860
OFFICIAL RECORDS OF
YAVAPAI COUNTY
PATSY C. JENNEY

REQUEST OF:

CYPRUS BAGDAD COPPER CO

DATE: 10/16/90 TIME: 14:00

FEE: 5.00 SC: 4.00 PT: 1.00

BOOK 2297 PAGE 159 PAGES: 002

Deputy Recorder

INDEXED &
MICROFILMED

BK	FEL
MAP	S4
PCL	S5
	S1
	(0)

NOTICE OF MINING CLAIM LOCATION

RECEIVED
P.L.M. AZ STATE OFFICE

1. Location Amendment *Check one only*

NOV 7 1990

2. Placer Lode Millsite Tunnelsite *Check one only*

7:45 A.M.

3. The name and address of the Locator is Cyprus Bagdad Copper Corporation PHOENIX, ARIZONA

<u>P. O. Box 245</u>	<u>Bagdad</u>	<u>AZ</u>	<u>86321</u>
Address	City	State	Zip

4. The name of the claim is JWH# 28

5. The date of the location is October 13, 1990

6. The type of location monument is 2" x 2" x 4' wood post

7. The type of corner and end monument is capped PVC pipe, 4' long

8. The claim is 1500 feet long and 600 feet wide. The Distance from the location monument to each end of the claim is 100 feet in a east direction and 1400 feet in a west direction.

9. The general course is from the East to the West.

10. The location of the claim occupies all or part of the following quarter sections:

Quarter Section(s)	Section(s)	Township(s)	Range(s)
<u>NW</u>	<u>18</u>	<u>14N</u>	<u>9W</u>
<u>NE</u>	<u>13</u>	<u>14N</u>	<u>10W</u>

11. The locality of this claim with reference to some natural object or permanent monument and additional information (if any) concerning its locality are as follows: SSE

The center of the claim is approximately 900 feet from the U. S. Land Survey brass cap marking the southwest corner of Section 7, T14N, R9W.

12. If amending, the previous claim name was _____ recorded in Docket _____, Book _____, Mining District, _____ County, Arizona.

Date October 13, 1990

Philip M. Blatt
Signature

BOOK **2297** PAGE **159**

A 111 308500

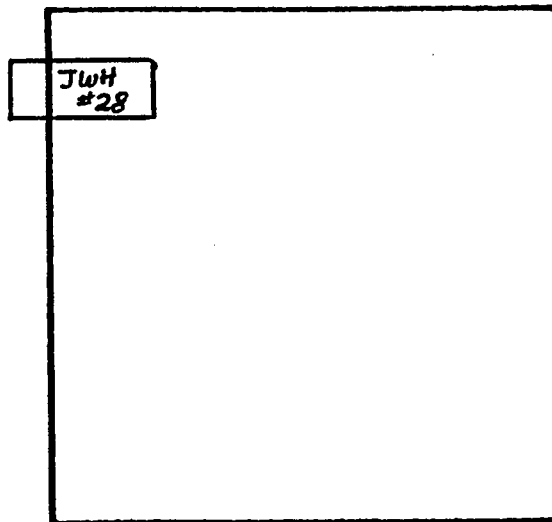
MAP OF MINING CLAIM LOCATION

1. The name of the claim is JWH # 28
2. Type of claim is Placer Lode Millsite Tunnelsite *Check one only*
3. The northeast corner of the claim is 1150 feet in a northwest direction to a survey monument or permanent natural object described as U. S. Land Survey brass cap marking the southwest corner of Section 7, T14N, R9W.
4. The bearing and distance between the corners of the claim are beginning at the southeast corner of the claim, 600 feet in a north direction to the northeast corner, then 1500 feet in a west direction to the northwest corner, then 600 feet in a south direction to the southwest corner, then 1500 feet in a east direction to the point of beginning.

MAP

One inch = Two thousand feet

North arrow



BOOK **2297** PAGE **160**

Section 18 Township 14N Range 9W G & SRB & M

Date October 13, 1990

Philip M. Blacet
Signature

STATE OF ARIZONA,

I hereby certify that the within instrument is recorded and

Fee No.:

County of _____ ss. recorded _____, 19____, at _____ M.

In Docket No. _____

When recorded mail to:

INDEXED & MICROFILMED



INSTRUMENT # 9040395
OFFICIAL RECORDS OF
YAVAPAI COUNTY
PATSY C. JENNEY
REQUEST OF:
CYPRUS BAGDAD COPPER CORP
DATE: 10/19/90 TIME: 13:15
FEE: 5.00 SC: 4.00 FT: 1.00
BOOK 2298 PAGE 320 PAGES: 002

BR	FEE
	\$
MAP	\$4
PCL	\$5
	\$1
\$ 10	

Fee: \$

NOTICE OF MINING CLAIM LOCATION

RECEIVED
D.E.M. AZ STATE OFFICE

NOV 7 1990

7:45 A.M.

PHOENIX, ARIZONA

1. Location Amendment *Check one only*

2. Placer Lode Millsite Tunnelsite *Check one only*

3. The name and address of the Locator is Cyprus Bagdad Copper Corporation

<u>P. O. Box 245</u>	<u>Bagdad</u>	<u>AZ</u>	<u>86321</u>
Address	City	State	Zip

4. The name of the claim is JWB# 29

5. The date of the location is October 17, 1990

6. The type of location monument is 2" x 2" x 4' wood post

7. The type of corner and end monument is 2" x 2" x 4' wood post

8. The claim is 1500 feet long and 600 feet wide. The Distance from the location monument to each end of the claim is 100 feet in a east direction and 1400 feet in a west direction.

9. The general course is from the East to the West.

10. The location of the claim occupies all or part of the following quarter sections:

Quarter Section(s)	Section(s)	Township(s)	Range(s)
<u>NE</u>	<u>13</u>	<u>14N</u>	<u>10W</u>
_____	_____	_____	_____
_____	_____	_____	_____

11. The locality of this claim with reference to some natural object or permanent monument and additional information (if any) concerning its locality are as follows:

The center of the claim is approximately 2,000 feet SW from the U. S. Land Survey brass cap marking the southwest corner of Section 7, T14N, R9W.

12. If amending, the previous claim name was _____ recorded in Docket _____, Book _____, Mining District, _____ County, Arizona.

Date October 17, 1990

Philip M. Black
Signature

BOOK 2298 PAGE 320

A M C 308501

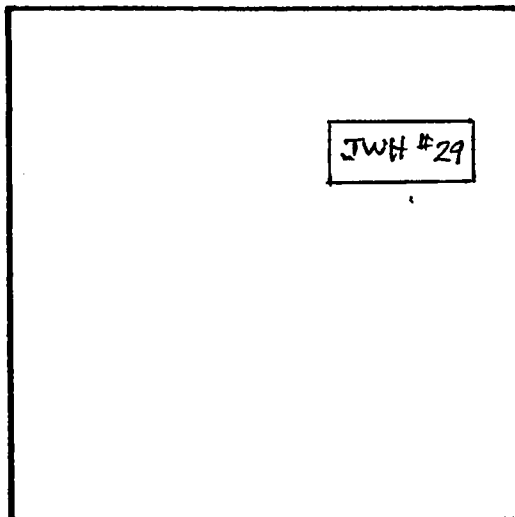
MAP OF MINING CLAIM LOCATION

1. The name of the claim is JWH # 29
2. Type of claim is Placer Lode Millsite Tunnel site *Check one only*
3. The northeast corner of the claim is 1300 feet in a NNE direction to a survey monument or permanent natural object described as U. S. Land Survey brass cap marking the southwest corner of Section 7, T14N, R9W.
4. The bearing and distance between the corners of the claim are beginning at the southeast corner of the claim, 600 feet in a north direction to the northeast corner, then 1500 feet in a west direction to the northwest corner, then 600 feet in a south direction to the southwest corner, then 1500 feet in a east direction to the point of beginning.

MAP

One inch = Two thousand feet

North arrow



Section 13 Township 14N Range 10W G & SRB & M

Date October 17, 1990

Philip M. Blacet
Signature

BOOK 2298 PAGE 321

STATE OF ARIZONA,

He hereby certify that the within instrument is recorded and

Fee No.:

County of _____

ss. recorded _____, 19____, at ____M.

In Docket No. _____



INSTRUMENT # 9040396
OFFICIAL RECORDS OF
YAVAPAI COUNTY
PATSY C. JENNEY
REQUEST OF:
CYPRUS BAGDAD COPPER CORP
DATE: 10/19/90 TIME: 13:15
FEE: 5.00 SC: 4.00 PT: 1.00
BOOK 2298 PAGE 322 PAGES: 002

When recorded mail to:

**INDEXED & V
MICROFILMED**

BK	FEE
	\$7
MAP	\$4
PCL	\$5
	\$1
\$ 10	

Fee: \$

NOTICE OF MINING CLAIM LOCATION

RECEIVED
B.L.M. AZ STATE OFFICE

1. Location Amendment *Check one only*

NOV 7 1990

2. Placer Lode Millsite Tunnelsite *Check one only*

7:45 A.M.

3. The name and address of the Locator is Cyprus Bagdad Copper Corporation PHOENIX, ARIZONA

<u>P. O. Box 245</u>	<u>Bagdad</u>	<u>AZ</u>	<u>86321</u>
Address	City	State	Zip

4. The name of the claim is JWH# 30

5. The date of the location is October 17, 1990

6. The type of location monument is 2" x 2" x 4' wood post

7. The type of corner and end monument is 2" x 2" x 4' wood post

8. The claim is 1500 feet long and 600 feet wide. The Distance from the location monument to each end of the claim is 100 feet in a east direction and 1400 feet in a west direction.

9. The general course is from the East to the West.

10. The location of the claim occupies all or part of the following quarter sections:

Quarter Section(s)	Section(s)	Township(s)	Range(s)
<u>NW</u>	<u>18</u>	<u>14N</u>	<u>9W</u>
<u>NE</u>	<u>13</u>	<u>14N</u>	<u>10W</u>

11. The locality of this claim with reference to some natural object or permanent monument and additional information (if any) concerning its locality are as follows:
The center of the claim is approximately 1600 feet S from the U. S. Land Survey brass cap marking the southwest corner of Section 7, T14N, R9W.

12. If amending, the previous claim name was _____ recorded in Docket _____, Book _____, Mining District, _____ County, Arizona.

Date October 17, 1990

Philip M. Blacet
Signature
BOOK 2298 PAGE 322

A M C 308502

MAP OF MINING CLAIM LOCATION

1. The name of the claim is JWH# 30
2. Type of claim is Placer Lode Millsite Tunnelsite *Check one only*
3. The northeast corner of the claim is 1,560 feet in a NW direction to a survey monument or permanent natural object described as U. S. Land Survey brass cap marking the southwest corner of Section 7, T14N, R9W.
4. The bearing and distance between the corners of the claim are beginning at the southeast corner of the claim, 600 feet in a north direction to the northeast corner, then 1500 feet in a west direction to the northwest corner, then 600 feet in a south direction to the southwest corner, then 1500 feet in a east direction to the point of beginning.

MAP

One inch = Two thousand feet

North arrow



JWH#30

Section 18 Township 14N Range 9W G & SRB & M

Date October 17, 1990

Philip M. Blect
Signature

BOOK 2298 PAGE 323

STATE OF ARIZONA, ss. I hereby certify that the within instrument is recorded and
 County of _____ recorded _____, 19____, at _____ M.
 In Docket No. _____

When recorded mail to:

**INDEXED &
 MICROFILMED**



INSTRUMENT # 9040397
 OFFICIAL RECORDS OF
 YAVAPAI COUNTY
 PATSY C. JENNEY
 REQUEST OF:
 CYPRUS BAGDAD COPPER CORP
 DATE: 10/19/90 TIME: 13:15
 FEE: 5.00 SC: 4.00 PT: 1.00
 BOOK 2298 PAGE 324 PAGES: 002

Fee No.:

BK	FEE
	\$ 7
MAP	\$ 4
PCL	\$ 5
	\$ 1
\$ 10	

Fee: \$

NOTICE OF MINING CLAIM LOCATION

RECEIVED
 B.L.M. AZ STATE OFFICE

- Location Amendment *Check one only*
- Placer Lode Millsite Tunnelsite *Check one only*
- The name and address of the Locator is Cyprus Bagdad Copper Corporation

NOV 7 1990

7:45 A.M.

PHOENIX, ARIZONA

P. O. Box 245 Bagdad AZ 86321
 Address City State Zip

4. The name of the claim is JWH# 31

5. The date of the location is October 17, 1990

6. The type of location monument is 2" x 2" x 4' wood post

7. The type of corner and end monument is 2" x 2" x 4' wood post

8. The claim is 1500 feet long and 600 feet wide. The Distance from the location monument to each end of the claim is 100 feet in a west direction and 1400 feet in a east direction.

9. The general course is from the East to the West.

10. The location of the claim occupies all or part of the following quarter sections:

Quarter Section(s)	Section(s)	Township(s)	Range(s)
<u>NW</u>	<u>18</u>	<u>14N</u>	<u>9W</u>

11. The locality of this claim with reference to some natural object or permanent monument and additional information (if any) concerning its locality are as follows:

The center of the claim is approximately 2,400 feet SE from the U. S. Land Survey brass cap marking the southwest corner of Section 7, T14N, R9W.

12. If amending, the previous claim name was _____ recorded in Docket _____, Book _____, Mining District, _____ County, Arizona.

Date October 17, 1990

Philip M. Blacet
 Signature

BOOK 2298 PAGE 324

A H C 308503

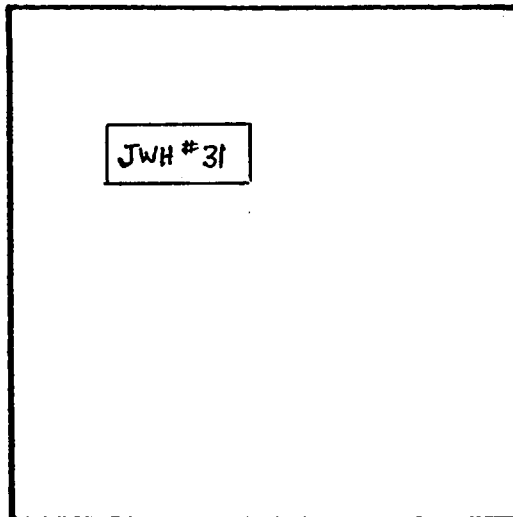
MAP OF MINING CLAIM LOCATION

1. The name of the claim is JWH # 31
2. Type of claim is Placer Lode Millsite Tunnelsite *Check one only*
3. The northeast corner of the claim is 2760 feet in a NW direction to a survey monument or permanent natural object described as U. S. Land Survey brass cap marking the southwest corner of Section 7, T14N, R9W.
4. The bearing and distance between the corners of the claim are beginning at the southeast corner of the claim, 600 feet in a north direction to the northeast corner, then 1500 feet in a west direction to the northwest corner, then 600 feet in a south direction to the southwest corner, then 1500 feet in a east direction to the point of beginning.

MAP

One inch = Two thousand feet

North arrow



Section 18 Township 14N Range 9W G & SRB & M

Date October 17, 1990

Philip M. Blacet
Signature BOOK 2233 PAGE 325

STATE OF ARIZONA,

I hereby certify that the within instrument was recorded and

County of _____ ss.

recorded _____, 19____, at _____ M.

In Docket No. _____

When recorded mail to: _____

INDEXED & MICROFILMED



INSTRUMENT # 9040398
OFFICIAL RECORDS OF
YAVAPAI COUNTY
PATSY C. JENNEY
REQUEST OF:
CYPRUS BAGDAD COPPER CORP
DATE: 10/19/90 TIME: 13:15
FEE: 5.00 SC: 4.00 PT: 1.00
BOOK 2298 PAGE 326 PAGES: 002

Fee No.:

BK	10
FEE	10
MAP	10
SA	10
PCL	10
SI	10
S	10

Fee: \$

NOTICE OF MINING CLAIM LOCATION

RECEIVED
B.C.M. AZ STATE OFFICE

1. Location Amendment *Check one only*

2. Placer Lode Millsite Tunnelsite *Check one only*

3. The name and address of the Locator is Cyprus Bagdad Copper Corporation

NOV 7 1990
7:45 A.M.
PHOENIX, ARIZONA

Name		AZ		86321	
<u>Bagdad</u>		<u>State</u>		<u>Zip</u>	
Address		City		Zip	
<u>P. O. Box 245</u>		<u>Bagdad</u>		<u>86321</u>	

4. The name of the claim is JWB# 32

5. The date of the location is October 17, 1990

6. The type of location monument is 2" x 2" x 4' wood post

7. The type of corner and end monument is 2" x 2" x 4' wood post

8. The claim is 1500 feet long and 600 feet wide. The Distance from the location monument to each end of the claim is 100 feet in a east direction and 1400 feet in a west direction.

9. The general course is from the East to the West.

10. The location of the claim occupies all or part of the following quarter sections:

Quarter Section(s)	Section(s)	Township(s)	Range(s)
<u>NE</u>	<u>18</u>	<u>14N</u>	<u>9W</u>
_____	_____	_____	_____
_____	_____	_____	_____

11. The locality of this claim with reference to some natural object or permanent monument and additional information (if any) concerning its locality are as follows:

The center of the claim is approximately 3,600 feet ESE from the U. S. Land Survey brass cap marking the southwest corner of Section 7, T14N, R9W.

12. If amending, the previous claim name was _____ recorded in Docket _____, Book _____, Mining District, _____ County, Arizona.

Date October 17, 1990

Philip M. Blacet
Signature

BOOK 2298 PAGE 326

A M C 308504

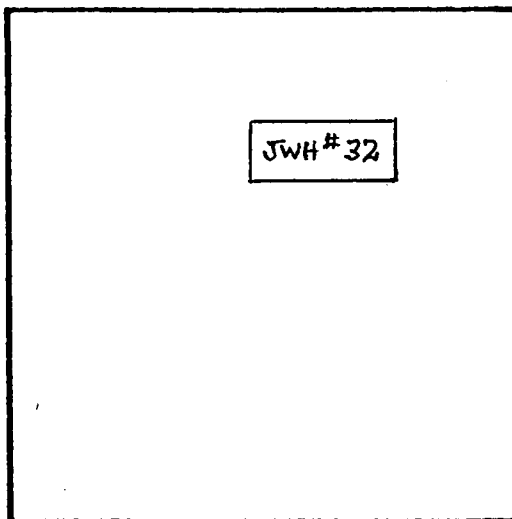
MAP OF MINING CLAIM LOCATION

1. The name of the claim is JWH# 32
2. Type of claim is Placer Lode Millsite Tunnelsite *Check one only*
3. The northeast corner of the claim is 4150 feet in a WNW direction to a survey monument or permanent natural object described as U. S. Land Survey brass cap marking the southwest corner of Section 7, T14N, R9W.
4. The bearing and distance between the corners of the claim are beginning at the southeast corner of the claim, 600 feet in a north direction to the northeast corner, then 1500 feet in a west direction to the northwest corner, then 600 feet in a south direction to the southwest corner, then 1500 feet in a east direction to the point of beginning.

MAP

One inch = Two thousand feet

North arrow



BOOK 2298 PAGE 327

Section 18 Township 14N Range 9W G & SRB & M

Date October 17, 1990

Philip M. Blacet
Signature

STATE OF ARIZONA,

I hereby certify that the within instrument is recorded and

County of _____ ss.

recorded _____, 19____, at _____ M.

In Docket No. _____

When recorded mail to: _____



INSTRUMENT # 9040399

OFFICIAL RECORDS OF

YAVAPAI COUNTY

PATSY C. JENNEY

REQUEST OF:

CYPRUS BAGDAD COPPER CORP

DATE: 10/19/90 TIME: 13:15

FEE: 5.00 SC: 4.00 PT: 1.00

BOOK 2298 PAGE 328 PAGES: 002

Fee No.:

BK	FEE
	\$2
MAP	\$4
PCL	\$5
	\$1
	10

Fee: \$

INDEXED & MICROFILMED

NOTICE OF MINING CLAIM LOCATION

RECEIVED

B.L.M. AZ STATE OFFICE

1. Location Amendment *Check one only*

2. Placer Lode Millsite Tunnelsite *Check one only*

NOV 7 1990

3. The name and address of the Locator is Cyprus Bagdad Copper Corporation

7:45 A.M.

PHOENIX, ARIZONA

P. O. Box 245

Bagdad

Name

AZ

86321

Address

City

State

Zip

4. The name of the claim is JWH# 33

5. The date of the location is October 17, 1990

6. The type of location monument is 2" x 2" x 4' wood post

7. The type of corner and end monument is 2" x 2" x 4' wood post

8. The claim is 1500 feet long and 600 feet wide. The Distance from the location monument to each end of the claim is 100 feet in a West direction and 1400 feet in a East direction.

9. The general course is from the East to the West.

10. The location of the claim occupies all or part of the following quarter sections:

Quarter Section(s)	Section(s)	Township(s)	Range(s)
<u>NE</u>	<u>18</u>	<u>14N</u>	<u>9W</u>
<u>NW</u>	<u>17</u>	<u>14N</u>	<u>9W</u>

11. The locality of this claim with reference to some natural object or permanent monument and additional information (if any) concerning its locality are as follows:

The center of the claim is approximately 5,000 feet from the ESE U. S. Land Survey brass cap marking the southwest corner of Section 7, T14N, R9W.

12. If amending, the previous claim name was _____ recorded in Docket _____, Book _____, Mining District, _____ County, Arizona.

Date October 17, 1990

Philip M. Blatt
Signature

BOOK 2298 PAGE 328

A MC 308505

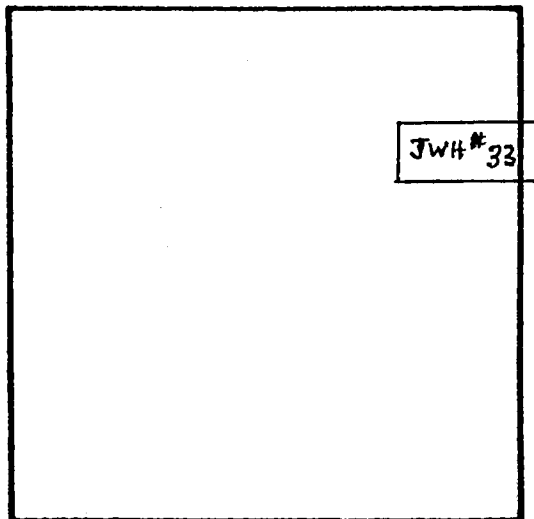
MAP OF MINING CLAIM LOCATION

1. The name of the claim is JWH# 33
2. Type of claim is Placer Lode Millsite Tunnelsite *Check one only*
3. The northeast corner of the claim is 5,600 feet in a WNW direction to a survey monument or permanent natural object described as U. S. Land Survey brass cap marking the southwest corner of Section 7, T14N, R9W.
4. The bearing and distance between the corners of the claim are beginning at the southeast corner of the claim, 600 feet in a north direction to the northeast corner, then 1500 feet in a west direction to the northwest corner, then 600 feet in south direction to the southwest corner, then 1500 feet in a east direction to the point of beginning.

MAP

One inch = Two thousand feet

North arrow



BOOK 2298 PAGE 329

Section 18 Township 14N Range 9W G & SRB & M

Date October 17, 1990

Philip M. Blacet
Signature

STATE OF ARIZONA,

I hereby certify that the within instrument is recorded and

Fee No.:

County of _____ ss.

recorded _____, 19____, at _____ M.


In Docket No. _____

When recorded mail to:

INDEXED & MICROFILMED



INSTRUMENT # 9040400
OFFICIAL RECORDS OF
YAVAPAI COUNTY
PATSY C. JENNEY
REQUEST OF:
CYPRUS BAGDAD COPPER CORP
DATE: 10/19/90 TIME: 13:15
FEE: 5.00 SC: 4.00 PT: 1.00
BOOK 2298 PAGE 330 PAGES: 002



Fee: \$

NOTICE OF MINING CLAIM LOCATION

RECEIVED
B.L.M. AZ STATE OFFICE

- 1. Location Amendment *Check one only*
- 2. Placer Lode Millsite Tunnelsite *Check one only*

NOV 7 1990

3. The name and address of the Locator is Cyprus Bagdad Copper Corporation

7:45 A.M.
PHOENIX, ARIZONA

<u>P. O. Box 245</u>	<u>Bagdad</u>	<u>AZ</u>	<u>86321</u>
Address	City	State	Zip

4. The name of the claim is JWB# 34

5. The date of the location is October 17, 1990

6. The type of location monument is 2" x 2" x 4' wood post

7. The type of corner and end monument is 2" x 2" x 4' wood post

8. The claim is 1500 feet long and 600 feet wide. The Distance from the location monument to each end of the claim is 100 feet in a west direction and 1400 feet in a east direction.

9. The general course is from the East to the West.

10. The location of the claim occupies all or part of the following quarter sections:

Quarter Section(s)	Section(s)	Township(s)	Range(s)
<u>NE</u>	<u>18</u>	<u>14N</u>	<u>9W</u>
<u>NW</u>	<u>17</u>	<u>14N</u>	<u>9W</u>

11. The locality of this claim with reference to some natural object or permanent monument and additional information (if any) concerning its locality are as follows:

The center of the claim is approximately 5,200 feet ESE from the U. S. Land Survey brass cap marking the southwest corner of Section 7, T14N, R9W.

12. If amending, the previous claim name was _____ recorded in Docket _____, Book _____, Mining District _____, County, Arizona.

Date October 17, 1990

Philip M. Blacet
Signature

BOOK 2298 PAGE 330

A H C 308506

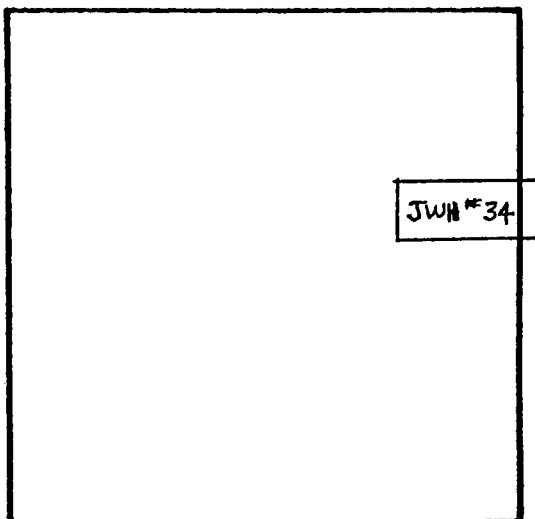
MAP OF MINING CLAIM LOCATION

1. The name of the claim is JWH# 34
2. Type of claim is Placer Lode Millsite Tunnelsite *Check one only*
3. The northeast corner of the claim is 5,760 feet in a WNW direction to a survey monument or permanent natural object described as U. S. Land Survey brass cap marking the southwest corner of Section 7, T14N, R9W.
4. The bearing and distance between the corners of the claim are beginning at the southeast corner of the claim, 600 feet in a north direction to the northeast corner, then 1500 feet in a west direction to the northwest corner, then 600 feet in south direction to the southwest corner, then 1500 feet in a east direction to the point of beginning.

MAP

One inch = Two thousand feet

North arrow



BOOK 2298 PAGE 331

Section 18 Township 14N Range 9W G & SRB & M

Date October 17, 1990

Philip M. Black
Signature

STATE OF ARIZONA,

I hereby certify that the within instrument is recorded and

County of _____ ss.

recorded _____, 19____, at _____ M.

In Docket No. _____


When recorded mail to:

INDEXED & MICROFILMED



INSTRUMENT # 9040401
OFFICIAL RECORDS OF
YAVAPAI COUNTY
PATSY C. JENNEY
REQUEST OF:
CYPRUS BAGDAD COPPER CORP
DATE: 10/19/90 TIME: 13:15
FEE: 5.00 SC: 4.00 FT: 1.00
BOOK 2298 PAGE 332 PAGES: 002

Fee No.:



Fee: \$

NOTICE OF MINING CLAIM LOCATION

RECEIVED

B.L.M. AZ STATE OFFICE

- Location Amendment *Check one only*
- Placer Lode Millsite Tunnelsite *Check one only*
- The name and address of the Locator is Cyprus Bagdad Copper Corporation

NOV 7 1990

7:45 A.M.

PHOENIX, ARIZONA

<u>P. O. Box 245</u>	<u>Bagdad</u>	<u>AZ</u>	<u>86321</u>
Address	City	State	Zip

4. The name of the claim is JWB# 35

5. The date of the location is October 17, 1990

6. The type of location monument is 2" x 2" x 4' wood post

7. The type of corner and end monument is 2" x 2" x 4' wood post

8. The claim is 1500 feet long and 600 feet wide. The Distance from the location monument to each end of the claim is 100 feet in a east direction and 1400 feet in a west direction.

9. The general course is from the East to the West.

10. The location of the claim occupies all or part of the following quarter sections:

Quarter Section(s)	Section(s)	Township(s)	Range(s)
<u>NE</u>	<u>18</u>	<u>14N</u>	<u>9W</u>
_____	_____	_____	_____
_____	_____	_____	_____

11. The locality of this claim with reference to some natural object or permanent monument and additional information (if any) concerning its locality are as follows:

The center of the claim is approximately 3,900 feet SE from the U. S. Land Survey brass cap marking the southwest corner of Section 7, T14N, R9W.

12. If amending, the previous claim name was _____ recorded in Docket _____, Book _____, Mining District _____, County, Arizona.

Date October 17, 1990

Philip M. Blacat
Signature

BOOK 2298 PAGE 332

A H C 308507

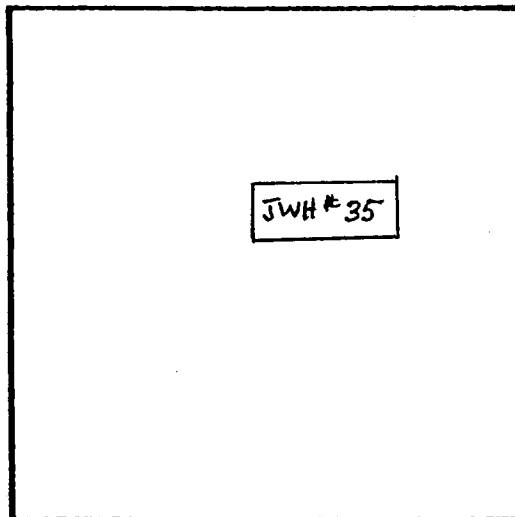
MAP OF MINING CLAIM LOCATION

1. The name of the claim is JWH # 35
2. Type of claim is Placer Lode Millsite Tunnelsite *Check one only*
3. The northeast corner of the claim is 4,360 feet in a NW direction to a survey monument or permanent natural object described as U. S. Land Survey brass cap marking the southwest corner of Section 7, T14N, R9W.
4. The bearing and distance between the corners of the claim are beginning at the southeast corner of the claim, 600 feet in a north direction to the northeast corner, then 1500 feet in a west direction to the northwest corner, then 600 feet in south direction to the southwest corner, then 1500 feet in a east direction to the point of beginning.

MAP

One inch = Two thousand feet

North arrow



BOOK 2298 PAGE 333

Section 18 Township 14N Range 9W G & SRB & M

Date October 17, 1990

Philip M. Blacet
Signature

STATE OF ARIZONA,

I hereby certify that the within instrument _____ed and

Fee No.:

County of _____ ss.

recorded _____, 19____, at _____M.

In Docket No. _____

When recorded mail to: _____



INSTRUMENT # 9040402

OFFICIAL RECORDS OF

YAVAPAI COUNTY

PATSY C. JENNEY

REQUEST OF:

CYPRUS BAGDAD COPPER CORP

DATE: 10/19/90 TIME: 13:15

FEE: 5.00 SC: 4.00 PT: 1.00

BOOK 2298 PAGE 334 PAGES: 002

BK	FEE
	\$
	\$4
	\$5
	\$1
	\$10

Fee: \$

INDEXED & MICROFILMED

NOTICE OF MINING CLAIM LOCATION

RECEIVED
B.L.M. AZ STATE OFFICE

1. Location Amendment *Check one only*

2. Placer Lode Millsite Tunnelsite *Check one only*

3. The name and address of the Locator is Cyprus Bagdad Copper Corporation

NOV 7 1990

7:45 A.M.

PHOENIX, ARIZONA

<u>P. O. Box 245</u>	<u>Bagdad</u>	<u>AZ</u>	<u>86321</u>
Address	City	State	Zip

4. The name of the claim is JWB# 36

5. The date of the location is October 17, 1990

6. The type of location monument is 2" x 2" x 4' wood post

7. The type of corner and end monument is 2" x 2" x 4' wood post

8. The claim is 1500 feet long and 600 feet wide. The Distance from the location monument to each end of the claim is 100 feet in a west direction and 1400 feet in a east direction.

9. The general course is from the East to the West.

10. The location of the claim occupies all or part of the following quarter sections:

Quarter Section(s)	Section(s)	Township(s)	Range(s)
<u>NW</u>	<u>18</u>	<u>14N</u>	<u>9W</u>

11. The locality of this claim with reference to some natural object or permanent monument and additional information (if any) concerning its locality are as follows:

The center of the claim is approximately 2750 feet ^{SE} from the U. S. Land Survey brass cap marking the southwest corner of Section 7, T14N, R9W.

12. If amending, the previous claim name was _____ recorded in Docket _____, Book _____, Mining District _____, County, Arizona.

Date October 17, 1990

Philip M. Blacet
Signature

BOOK 2298 PAGE 334

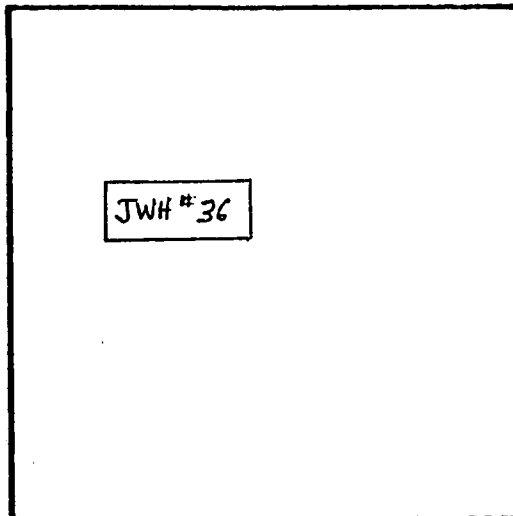
MAP OF MINING CLAIM LOCATION

1. The name of the claim is JWH # 36
2. Type of claim is Placer Lode Millsite Tunnelsite *Check one only*
3. The northeast corner of the claim is 3080 feet in a NW direction to a survey monument or permanent natural object described as U. S. Land Survey brass cap marking the southwest corner of Section 7, T14N, R9W.
4. The bearing and distance between the corners of the claim are beginning at the southeast corner of the claim, 600 feet in a north direction to the northeast corner, then 1500 feet in a west direction to the northwest corner, then 600 feet in a south direction to the southwest corner, then 1500 feet in a east direction to the point of beginning.

MAP

One inch = Two thousand feet

North arrow



BOOK 2298 PAGE 335

Section 18 Township 14N Range 9W G & SRB & M

Date October 17, 1990

Philip M. Blacet
Signature

STATE OF ARIZONA,

I hereby certify that the within instrument is recorded and

Fee No.:

County of _____ ss. recorded _____, 19____, at _____ M.

In Docket No. _____

When recorded mail to: _____



INSTRUMENT # 9040403
OFFICIAL RECORDS OF
YAVAPAI COUNTY
PATSY C. JENNEY
REQUEST OF:
CYPRUS BAGDAD COPPER CORP
DATE: 10/19/90 TIME: 13:15
FEE: 5.00 SC: 4.00 PT: 1.00
BOOK 2298 PAGE 336 PAGES: 002

BK	FEE
	\$
RAP	\$4
PCL	\$5
	\$1
\$ 10	

Fee: \$

INDEXED & MICROFILMED

NOTICE OF MINING CLAIM LOCATION

RECEIVED
B.L.M. AZ STATE OFFICE

1. Location Amendment Check one only
2. Placer Lode Millsite Tunnelsite Check one only

NOV 7 1990

7:45 A.M.

3. The name and address of the Locator is Cyprus Bagdad Copper Corporation PHOENIX, ARIZONA

P. O. Box 245		Bagdad	AZ	86321
Address		City	State	Zip

4. The name of the claim is JWH# 37

5. The date of the location is October 17, 1990

6. The type of location monument is 2" x 2" x 4' wood post

7. The type of corner and end monument is 2" x 2" x 4' wood post

8. The claim is 1500 feet long and 600 feet wide. The Distance from the location monument to each end of the claim is 100 feet in a east direction and 1400 feet in a west direction.

9. The general course is from the East to the West.

10. The location of the claim occupies all or part of the following quarter sections:

Quarter Section(s)	Section(s)	Township(s)	Range(s)
<u>NW</u>	<u>18</u>	<u>14N</u>	<u>9W</u>
<u>NE</u>	<u>13</u>	<u>14N</u>	<u>10W</u>

11. The locality of this claim with reference to some natural object or permanent monument and additional information (if any) concerning its locality are as follows:

The center of the claim is approximately 2150 feet ^S from the U. S. Land Survey brass cap marking the southwest corner of Section 7, T14N, R9W.

12. If amending, the previous claim name was _____ recorded in Docket _____, Book _____, Mining District, _____ County, Arizona.

Date October 17, 1990

Philip M. Blast
Signature BOOK 2298 PAGE 336

A H C 308509

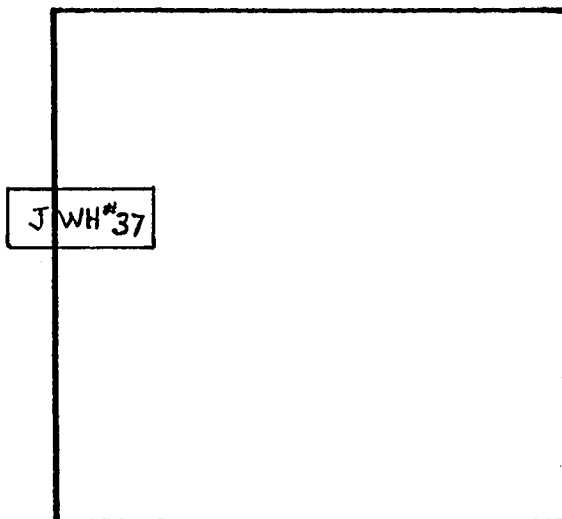
MAP OF MINING CLAIM LOCATION

1. The name of the claim is JWH# 37
2. Type of claim is Placer Lode Millsite Tunnelsite *Check one only*
3. The northeast corner of the claim is 2060 feet in a NNW direction to a survey monument or permanent natural object described as U. S. Land Survey brass cap marking the southwest corner of Section 7, T14N, R9W.
4. The bearing and distance between the corners of the claim are beginning at the southeast corner of the claim, 600 feet in a north direction to the northeast corner, then 1500 feet in a west direction to the northwest corner, then 600 feet in south direction to the southwest corner, then 1500 feet in a east direction to the point of beginning.

MAP

One inch = Two thousand feet

North arrow



BOOK 2298 PAGE 337

Section 18 Township 14N Range 9W G & SRB & M

Date October 17, 1990

Philip M. Black
Signature

STATE OF ARIZONA,

I hereby certify that the within instrument is recorded and

County of _____ ss.

recorded _____, 19____, at _____ M.

In Docket No. _____

When recorded mail to: _____

INDEXED & MICROFILMED



INSTRUMENT # 9040404
OFFICIAL RECORDS OF
YAVAPAI COUNTY
PATSY C. JENNEY

REQUEST OF:
CYPRUS BAGDAD COPPER CORP
DATE: 10/19/90 TIME: 13:15
FEE: 5.00 SC: 4.00 PT: 1.00
BOOK 2298 PAGE 338 PAGES: 002

Fee No.:

BK	FEE
MAP	\$4
PCL	\$5
	\$1
\$10	

Fee: \$

NOTICE OF MINING CLAIM LOCATION

RECEIVED

B.L.M. AZ STATE OFFICE

- Location Amendment *Check one only*
- Placer Lode Millsite Tunnelsite *Check one only*

NOV 7 1990

7:45 A.M.

3. The name and address of the Locator is Cyprus Bagdad Copper Corporation PHOENIX, ARIZONA

<u>P. O. Box 245</u>	<u>Bagdad</u>	<u>AZ</u>	<u>86321</u>
Address	City	State	Zip

4. The name of the claim is JWB# 38

5. The date of the location is October 17, 1990

6. The type of location monument is 2" x 2" x 4' wood post

7. The type of corner and end monument is 2" x 2" x 4' wood post

8. The claim is 1500 feet long and 600 feet wide. The Distance from the location monument to each end of the claim is 100 feet in a east direction and 1400 feet in a west direction.

9. The general course is from the East to the West.

10. The location of the claim occupies all or part of the following quarter sections:

Quarter Section(s)	Section(s)	Township(s)	Range(s)
<u>NE</u>	<u>13</u>	<u>14N</u>	<u>10W</u>
_____	_____	_____	_____
_____	_____	_____	_____

11. The locality of this claim with reference to some natural object or permanent monument and additional information (if any) concerning its locality are as follows:

The center of the claim is approximately 2450 feet SSW from the U. S. Land Survey brass cap marking the southwest corner of Section 7, T14N, R9W.

12. If amending, the previous claim name was _____ recorded in Docket _____, Book _____, Mining District _____, County, Arizona.

Date October 17, 1990

Philip M. Blact
Signature

BOOK 2298 PAGE 338

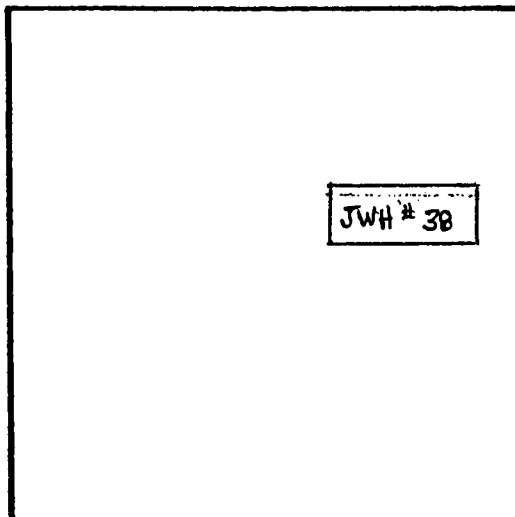
MAP OF MINING CLAIM LOCATION

1. The name of the claim is JWH # 38
2. Type of claim is Placer Lode Millsite Tunnelsite *Check one only*
3. The northeast corner of the claim is 1,900 feet in a NNE direction to a survey monument or permanent natural object described as U. S. Land Survey brass cap marking the southwest corner of Section 7, T14N, R9W.
4. The bearing and distance between the corners of the claim are beginning at the southeast corner of the claim, 600 feet in a north direction to the northeast corner, then 1500 feet in a west direction to the northwest corner, then 600 feet in a south direction to the southwest corner, then 1500 feet in a east direction to the point of beginning.

MAP

One inch = Two thousand feet

North arrow



BOOK 2298 PAGE 339

Section 13 Township 14N Range 10W G & SRB & M

Date October 17, 1990

Philip M. Blacet
Signature

STATE OF ARIZONA,

I hereby certify that the within instrument was recorded and

Fee No.:

County of _____ ss.

recorded _____, 19____, at _____ M.

In Docket No. _____

When recorded mail to:

INDEXED & MICROFILMED



INSTRUMENT # 9040405
OFFICIAL RECORDS OF
YAVAPAI COUNTY
PATSY C. JENNEY

REQUEST OF:

CYPRUS BAGDAD COPPER CORP
DATE: 10/19/90 TIME: 13:15
FEE: 5.00 SC: 4.00 FT: 1.00
BOOK 2298 PAGE 340 PAGES: 002

Fee: \$

BK	FEE
	\$
MAP	\$4
PCL	\$5
	\$1
\$ 10	

NOTICE OF MINING CLAIM LOCATION

RECEIVED

B.L.M. AZ STATE OFFICE

- Location Amendment *Check one only*
- Placer Lode Millsite Tunnelsite *Check one only*

NOV 7 1990

7:45 A.M.

3. The name and address of the Locator is Cyprus Bagdad Copper Corporation PHOENIX, ARIZONA

<u>P. O. Box 245</u>	<u>Bagdad</u>	<u>AZ</u>	<u>86321</u>
Address	City	State	Zip

4. The name of the claim is JWH# 39

5. The date of the location is October 17, 1990

6. The type of location monument is 2" x 2" x 4' wood post

7. The type of corner and end monument is 2" x 2" x 4' wood post

8. The claim is 1500 feet long and 600 feet wide. The Distance from the location monument to each end of the claim is 100 feet in a east direction and 1400 feet in a west direction.

9. The general course is from the East to the West.

10. The location of the claim occupies all or part of the following quarter sections:

Quarter Section(s)	Section(s)	Township(s)	Range(s)
<u>NE</u>	<u>13</u>	<u>14N</u>	<u>10W</u>
<u>NW</u>	<u>13</u>	<u>14N</u>	<u>10W</u>
<u>SE</u>	<u>13</u>	<u>14N</u>	<u>10W</u>
<u>SW</u>	<u>13</u>	<u>14N</u>	<u>10W</u>

11. The locality of this claim with reference to some natural object or permanent monument and additional information (if any) concerning its locality are as follows:

The center of the claim is approximately 3800 feet SW from the U. S. Land Survey brass cap marking the southwest corner of Section 7, T14N, R9W.

12. If amending, the previous claim name was _____ recorded in Docket _____, Book _____, Mining District, _____ County, Arizona.

Date October 17, 1990

Philip M. Blacet

Signature

BOOK 2298 PAGE 340

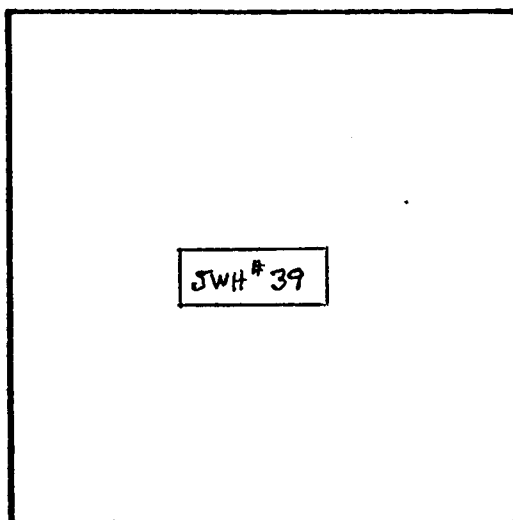
MAP OF MINING CLAIM LOCATION

1. The name of the claim is JWH# 39
2. Type of claim is Placer Lode Millsite Tunnelsite *Check one only*
3. The northeast corner of the claim is 3140 feet in a NE direction to a survey monument or permanent natural object described as U. S. Land Survey brass cap marking the southwest corner of Section 7, T14N, R9W.
4. The bearing and distance between the corners of the claim are beginning at the southeast corner of the claim, 600 feet in a north direction to the northeast corner, then 1500 feet in a west direction to the northwest corner, then 600 feet in a south direction to the southwest corner, then 1500 feet in a east direction to the point of beginning.

MAP

One inch = Two thousand feet

North arrow



BOOK 2298 PAGE 341

Section 13 Township 14N Range 10W G & SRB & M

Date October 17, 1990

Philip M. Blatt
Signature

STATE OF ARIZONA,

I hereby certify that the within instrument _____ and

Fee No.:

County of _____ ss.

recorded _____, 19____, at ____M.

In Docket No. _____



INSTRUMENT # 9040406

OFFICIAL RECORDS OF

YAVAPAI COUNTY

PATSY C. JENNEY

REQUEST OF:

CYPRUS BAGDAD COPPER CORP

DATE: 10/19/90 TIME: 13:15

FEE: 5.00 SC: 4.00 PT: 1.00

BOOK 2298 PAGE 342 PAGES: 002

When recorded mail to:

INDEXED & MICROFILMED

BN	FLY
	52
FLP	54
PLI	55
	51
	10

Fee: \$

NOTICE OF MINING CLAIM LOCATION

RECEIVED

L.M. AZ STATE OFFICE

1. Location Amendment *Check one only*

NOV 7 1990

2. Placer Lode Millsite Tunnelsite *Check one only*

7:45 A.M.

3. The name and address of the Locator is Cyprus Bagdad Copper Corporation

PHOENIX, ARIZONA

		Name	
<u>P. O. Box 245</u>	<u>Bagdad</u>	<u>AZ</u>	<u>86321</u>
Address	City	State	Zip

4. The name of the claim is JWH# 40

5. The date of the location is October 17, 1990

6. The type of location monument is 2" x 2" x 4' wood post

7. The type of corner and end monument is 2" x 2" x 4' wood post

8. The claim is 1500 feet long and 600 feet wide. The Distance from the location monument to each end of the claim is 100 feet in a _____ direction and 1400 feet in a _____ direction.

9. The general course is from the East to the West.

10. The location of the claim occupies all or part of the following quarter sections:

Quarter Section(s)	Section(s)	Township(s)	Range(s)
<u>NE</u>	<u>13</u>	<u>14N</u>	<u>10W</u>
<u>SE</u>	<u>13</u>	<u>14N</u>	<u>10W</u>

11. The locality of this claim with reference to some natural object or permanent monument and additional information (if any) concerning its locality are as follows:

The center of the claim is approximately 3000 feet ^{SW} from the U. S. Land Survey brass cap marking the southwest corner of Section 7, T14N, R9W.

12. If amending, the previous claim name was _____ recorded in Docket _____, Book _____, Mining District, _____ County, Arizona.

Date October 17, 1990

Philip M. Blacet

Signature

BOOK 2298 PAGE 342

A MC 308512

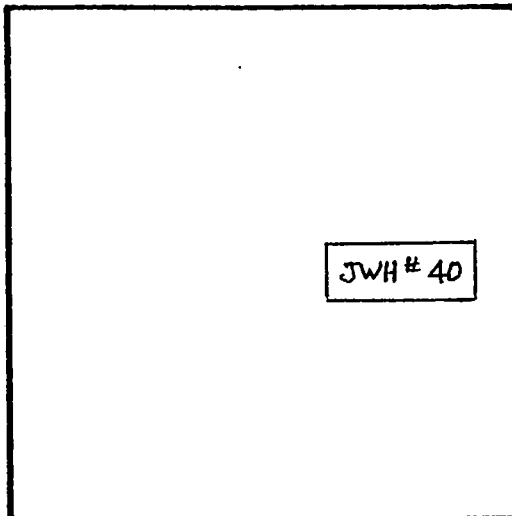
MAP OF MINING CLAIM LOCATION

1. The name of the claim is JWH # 40
2. Type of claim is Placer Lode Millsite Tunnelsite *Check one only*
3. The northeast corner of the claim is 2450 feet in a NNE direction to a survey monument or permanent natural object described as U. S. Land Survey brass cap marking the southwest corner of Section 7, T14N, R9W.
4. The bearing and distance between the corners of the claim are beginning at the southeast corner of the claim, 600 feet in a north direction to the northeast corner, then 1500 feet in a west direction to the northwest corner, then 600 feet in a south direction to the southwest corner, then 1500 feet in a east direction to the point of beginning.

MAP

One inch = Two thousand feet

North arrow



Section 13 Township 14N Range 10W G & SRB & M

Date October 17, 1990

Philip M. Blacet
Signature

BOOK 2298 PAGE 343

STATE OF ARIZONA,

I hereby certify that the within instrument was ...ed and

County of _____

ss. recorded _____, 19____, at ____M.

In Docket No. _____

When recorded mail to:

INDEXED &
MICROFILMED



INSTRUMENT # 9040407
OFFICIAL RECORDS OF
YAVAPAI COUNTY
PATSY C. JENNEY

REQUEST OF:

CYPRUS BAGDAD COPPER CORP
DATE: 10/19/90 TIME: 13:15
FEE: 5.00 SC: 4.00 PT: 1.00
BOOK 2298 PAGE 344 PAGES: 002

Fee No.:

Bk	FF
MAP	34
PGI	35
	31
	10

Fee: \$

NOTICE OF MINING CLAIM LOCATION RECEIVED

B.L.M. AZ STATE OFFICE

1. Location Amendment Check one only
2. Placer Lode Millsite Tunnelsite Check one only

NOV 7 1990

3. The name and address of the Locator is Cyprus Bagdad Copper Corporation 7:45 A.M.

<u>P. O. Box 245</u>	<u>Bagdad</u>	<u>AZ</u>	<u>PHOENIX, ARIZONA</u>
Address	City	State	Zip
			<u>86321</u>

4. The name of the claim is JWH# 41

5. The date of the location is October 17, 1990

6. The type of location monument is 2" x 2" x 4' wood post

7. The type of corner and end monument is 2" x 2" x 4' wood post

8. The claim is 1500 feet long and 600 feet wide. The Distance from the location monument to each end of the claim is 100 feet in a east direction and 1400 feet in a west direction.

9. The general course is from the East to the West.

10. The location of the claim occupies all or part of the following quarter sections:

Quarter Section(s)	Section(s)	Township(s)	Range(s)
<u>NW</u>	<u>18</u>	<u>14N</u>	<u>9W</u>
<u>SW</u>	<u>18</u>	<u>14N</u>	<u>9W</u>
<u>SE</u>	<u>13</u>	<u>14N</u>	<u>10W</u>
<u>NE</u>	<u>13</u>	<u>14N</u>	<u>10W</u>

11. The locality of this claim with reference to some natural object or permanent monument and additional information (if any) concerning its locality are as follows:

The center of the claim is approximately 2720 feet from the S. U. S. Land Survey brass cap marking the southwest corner of Section 7, T14N, R9W.

12. If amending, the previous claim name was _____ recorded in Docket _____, Book _____, Mining District, _____ County, Arizona.

Date October 17, 1990

Phil M. Blacet
Signature

BOOK 2298 PAGE 344

A M C 308513

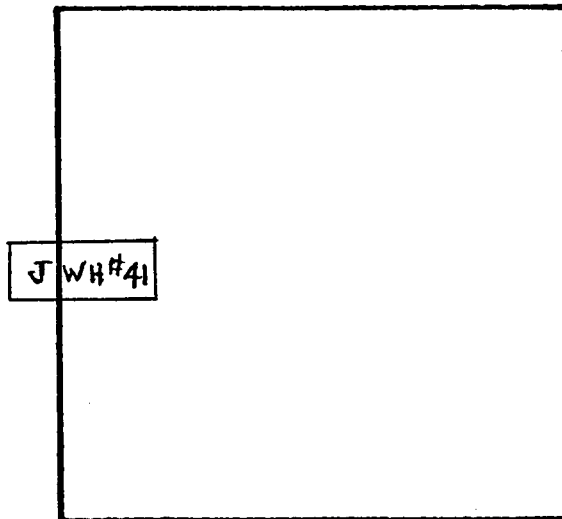
MAP OF MINING CLAIM LOCATION

1. The name of the claim is JWH# 41
2. Type of claim is Placer Lode Millsite Tunnelsite *Check one only*
3. The northeast corner of the claim is 2610 feet in a NNW direction to a survey monument or permanent natural object described as U. S. Land Survey brass cap marking the southwest corner of Section 7, T14N, R9W.
4. The bearing and distance between the corners of the claim are beginning at the southeast corner of the claim, 600 feet in a north direction to the northeast corner, then 1500 feet in a west direction to the northwest corner, then 600 feet in south direction to the southwest corner, then 1500 feet in a east direction to the point of beginning.

MAP

One inch = Two thousand feet

North arrow



BOOK 2298 PAGE 345

Section 18 Township 14N Range 9W G & SRB & M

Date October 17, 1990

Philip M. Blacet
Signature

STATE OF ARIZONA,

I hereby certify that the within instrument is recorded and

Fee No.:

County of _____ ss.

recorded _____, 19____, at _____ M.

In Docket No. _____

When recorded mail to:



INSTRUMENT # 9040408
OFFICIAL RECORDS OF
YAVAPAI COUNTY
PATSY C. JENNEY

REQUEST OF:

CYPRUS BAGDAD COPPER CORP
DATE: 10/19/90 TIME: 13:15
FEE: 5.00 SC: 4.00 PT: 1.00
BOOK 2298 PAGE 346 PAGES: 002

Fee: \$

FILE	FL
S	2
S4	
S5	
S1	
10	

INDEXED & MICROFILMED

NOTICE OF MINING CLAIM LOCATION

RECEIVED

D.L.M. AZ STATE OFFICE

1. Location Amendment *Check one only*

NOV 7 1990

2. Placer Lode Millsite Tunnelsite *Check one only*

7:45 A.M.

3. The name and address of the Locator is Cyprus Bagdad Copper Corporation PHOENIX, ARIZONA

Name	
<u>P. O. Box 245</u>	<u>Bagdad</u>
<u>Address</u>	<u>City</u>
<u>AZ</u>	<u>86321</u>
<u>State</u>	<u>Zip</u>

4. The name of the claim is JWH# 42

5. The date of the location is October 17, 1990

6. The type of location monument is 2" x 2" x 4' wood post

7. The type of corner and end monument is 2" x 2" x 4' wood post

8. The claim is 1500 feet long and 600 feet wide. The Distance from the location monument to each end of the claim is 100 feet in a west direction and 1400 feet in a east direction.

9. The general course is from the East to the West.

10. The location of the claim occupies all or part of the following quarter sections:

Quarter Section(s)	Section(s)	Township(s)	Range(s)
<u>NW</u>	<u>18</u>	<u>14N</u>	<u>9W</u>
<u>SW</u>	<u>18</u>	<u>14N</u>	<u>9W</u>

11. The locality of this claim with reference to some natural object or permanent monument and additional information (if any) concerning its locality are as follows:

The center of the claim is approximately 3220 feet SW from the U. S. Land Survey brass cap marking the southwest corner of Section 7, T14N, R9W.

12. If amending, the previous claim name was _____ recorded in Docket _____, Book _____, Mining District _____, County, Arizona.

Date October 17, 1990

Philip M. Blaet
Signature

BOOK 2298 PAGE 346

A H C 308514

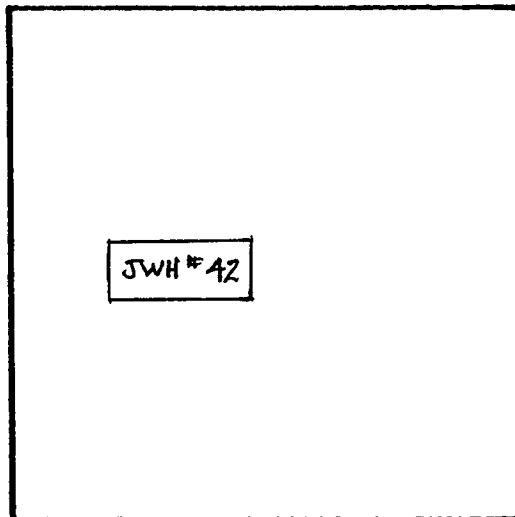
MAP OF MINING CLAIM LOCATION

1. The name of the claim is JWH # 42
2. Type of claim is Placer Lode Millsite Tunnelsite *Check one only*
3. The northeast corner of the claim is 3470 feet in a NW direction to a survey monument or permanent natural object described as U. S. Land Survey brass cap marking the southwest corner of Section 7, T14N, R9W.
4. The bearing and distance between the corners of the claim are beginning at the southeast corner of the claim, 600 feet in a north direction to the northeast corner, then 1500 feet in a west direction to the northwest corner, then 600 feet in south direction to the southwest corner, then 1500 feet in a east direction to the point of beginning.

MAP

One inch = Two thousand feet

North arrow



BOOK 2298 PAGE 347

Section 18 Township 14N Range 9W G & SRB & M

Date October 17, 1990

Philip M. Blacet
Signature

STATE OF ARIZONA, hereby certify that the within instrument is recorded and
 County of _____ ss. recorded _____, 19____, at _____ M.
 In Docket No. _____

When recorded mail to:

INDEXED & MICROFILMED



INSTRUMENT # 9040409
 OFFICIAL RECORDS OF
 YAVAPAI COUNTY
 PATSY C. JENNEY
 REQUEST OF:
 CYPRUS BAGDAD COPPER CORP
 DATE: 10/19/90 TIME: 13:15
 FEE: 5.00 SC: 4.00 PT: 1.00
 BOOK 2298 PAGE 348 PAGES: 002

Fee No.:

BK	FEE
	5
	\$4
	\$5
	\$1
	10

Fee: \$

NOTICE OF MINING CLAIM LOCATION

RECEIVED
 B.L.M. AZ STATE OFFICE

1. Location Amendment *Check one only*

2. Placer Lode Millsite Tunnelsite *Check one only*

3. The name and address of the Locator is Cyprus Bagdad Copper Corporation

NOV 7 1990

7:45 A.M.

PHOENIX, ARIZONA

P. O. Box 245 Bagdad AZ 86321
 Address City State Zip

4. The name of the claim is JWH# 43

5. The date of the location is October 17, 1990

6. The type of location monument is 2" x 2" x 4' wood post

7. The type of corner and end monument is 2" x 2" x 4' wood post

8. The claim is 1500 feet long and 600 feet wide. The Distance from the location monument to each end of the claim is 100 feet in a east direction and 1400 feet in a west direction.

9. The general course is from the East to the West.

10. The location of the claim occupies all or part of the following quarter sections:

Quarter Section(s)	Section(s)	Township(s)	Range(s)
<u>NE</u>	<u>18</u>	<u>14N</u>	<u>9W</u>
<u>SE</u>	<u>18</u>	<u>14N</u>	<u>9W</u>

11. The locality of this claim with reference to some natural object or permanent monument and additional information (if any) concerning its locality are as follows:

The center of the claim is approximately 4220 feet SE from the U. S. Land Survey brass cap marking the southwest corner of Section 7, T14N, R9W.

12. If amending, the previous claim name was _____ recorded in Docket _____, Book _____, Mining District _____, _____ County, Arizona.

Date October 17, 1990

Philip M. Blacet
 Signature

BOOK 2298 PAGE 348

A M C 308515

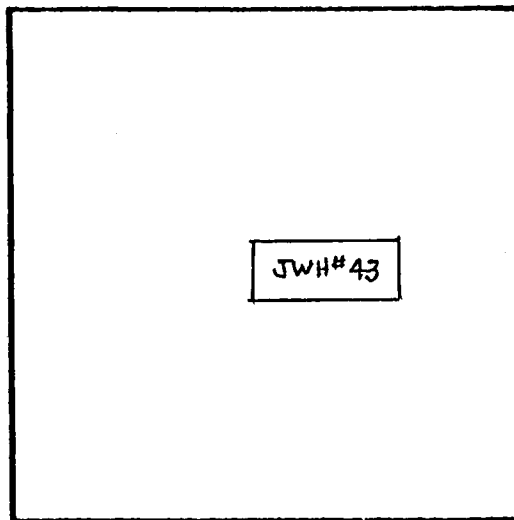
MAP OF MINING CLAIM LOCATION

1. The name of the claim is JWH# 43
2. Type of claim is Placer Lode Millsite Tunnelsite *Check one only*
3. The northeast corner of the claim is 4660 feet in a NW direction to a survey monument or permanent natural object described as U. S. Land Survey brass cap marking the southwest corner of Section 7, T14N, R9W.
4. The bearing and distance between the corners of the claim are beginning at the southeast corner of the claim, 600 feet in a north direction to the northeast corner, then 1500 feet in a west direction to the northwest corner, then 600 feet in a south direction to the southwest corner, then 1500 feet in a east direction to the point of beginning.

MAP

One inch = Two thousand feet

North arrow



BOOK 2298 PAGE 349

Section 18 Township 14N Range 9W G & SRB & M

Date October 17, 1990

Philip M. Black
Signature

STATE OF ARIZONA,

ss. I hereby certify that the within instrument was recorded and

Fee No.:

County of _____ recorded _____ 19____, at _____ M.

In Docket No. _____

When recorded mail to:

**INDEXED &
MICROFILMED**



INSTRUMENT # 9040410
OFFICIAL RECORDS OF
YAVAPAI COUNTY
PATSY C. JENNEY

REQUEST OF:

CYPRUS BAGDAD COPPER CORP
DATE: 10/19/90 TIME: 13:15
FEE: 5.00 SC: 4.00 PT: 1.00
BOOK 2298 PAGE 350 PAGES: 002

Fee: \$

BK	FEE
MAP	\$4
PCL	\$5
	\$1
	10

NOTICE OF MINING CLAIM LOCATION RECEIVED

B.L.M. AZ STATE OFFICE

- 1. Location Amendment Check one only
- 2. Placer Lode Millsite Tunnelsite Check one only

NOV 7 1990

3. The name and address of the Locator is Cyprus Bagdad Copper Corporation Name PHOENIX, ARIZONA

P. O. Box 245 Bagdad AZ 86321
Address City State Zip

4. The name of the claim is JWB# 44

5. The date of the location is October 17, 1990

6. The type of location monument is 2" x 2" x 4' wood post

7. The type of corner and end monument is 2" x 2" x 4' wood post

8. The claim is 1500 feet long and 600 feet wide. The Distance from the location monument to each end of the claim is 100 feet in a west direction and 1400 feet in a east direction.

9. The general course is from the East to the West.

10. The location of the claim occupies all or part of the following quarter sections:

Quarter Section(s)	Section(s)	Township(s)	Range(s)
<u>NE</u>	<u>18</u>	<u>14N</u>	<u>9W</u>
<u>SE</u>	<u>18</u>	<u>14N</u>	<u>9W</u>
<u>NW</u>	<u>17</u>	<u>14N</u>	<u>9W</u>
<u>SW</u>	<u>17</u>	<u>14N</u>	<u>9W</u>

11. The locality of this claim with reference to some natural object or permanent monument and additional information (if any) concerning its locality are as follows:

The center of the claim is approximately 5460 feet from the SE U. S. Land Survey brass cap marking the southwest corner of Section 7, T14N, R9W.

12. If amending, the previous claim name was _____ recorded in Docket _____, Book _____, Mining District, _____ County, Arizona.

Date October 17, 1990

Philip M. Blacet
Signature

BOOK 2298 PAGE 350

A M C 308516


MAP OF MINING CLAIM LOCATION

1. The name of the claim is JWH# 44
2. Type of claim is Placer Lode Millsite Tunnelsite *Check one only*
3. The northeast corner of the claim is 6,000 feet in a WNW direction to a survey monument or permanent natural object described as U. S. Land Survey brass cap marking the southwest corner of Section 7, T14N, R9W.
4. The bearing and distance between the corners of the claim are beginning at the southeast corner of the claim, 600 feet in a north direction to the northeast corner, then 1500 feet in a west direction to the northwest corner, then 600 feet in south direction to the southwest corner, then 1500 feet in a east direction to the point of beginning.

MAP

One inch = Two thousand feet

North arrow



BOOK 2298 PAGE 351

Section 18 Township 14N Range 9W G & SRB & M

Date October 17, 1990

Philip M. Black
Signature

STATE OF ARIZONA,

Thereby certify that the within instrument was ...ed and

Fee No.:

County of _____

ss.

recorded _____, 19____, at ____M.

In Docket No. _____

When recorded mail to: _____



INSTRUMENT # 9040411
OFFICIAL RECORDS OF
YAVAPAI COUNTY
PATSY C. JENNEY

REQUEST OF:

CYPRUS BAGDAD COPPER CORP
DATE: 10/19/90 TIME: 13:15
FEE: 5.00 SC: 4.00 PT: 1.00
BOOK 2298 PAGE 352 PAGES: 002

BR	FE
	\$4
PCL	\$5
	\$1
	10

Fee: \$

INDEXED &
MICROFILMED

NOTICE OF MINING CLAIM LOCATION RECEIVED

B.L.M. AZ STATE OFFICE

1. Location Amendment *Check one only*

2. Placer Lode Millsite Tunnelsite *Check one only*

NOV 7 1990

3. The name and address of the Locator is Cyprus Bagdad Copper Corporation 7:45 A.M.

PHOENIX, ARIZONA

<u>P. O. Box 245</u>	<u>Bagdad</u>	<u>AZ</u>	<u>86321</u>
Address	City	State	Zip

4. The name of the claim is JWH# 45

5. The date of the location is October 17, 1990

6. The type of location monument is 2" x 2" x 4' wood post

7. The type of corner and end monument is 2" x 2" x 4' wood post

8. The claim is 1500 feet long and 600 feet wide. The Distance from the location monument to each end of the claim is 100 feet in a west direction and 1400 feet in a east direction.

9. The general course is from the East to the West.

10. The location of the claim occupies all or part of the following quarter sections:

Quarter Section(s)	Section(s)	Township(s)	Range(s)
<u>SE</u>	<u>18</u>	<u>14N</u>	<u>9W</u>
<u>SW</u>	<u>17</u>	<u>14N</u>	<u>9W</u>

11. The locality of this claim with reference to some natural object or permanent monument and additional information (if any) concerning its locality are as follows:

The center of the claim is approximately 5790 feet SE from the U. S. Land Survey brass cap marking the southwest corner of Section 7, T14N, R9W.

12. If amending, the previous claim name was _____ recorded in Docket _____, Book _____, Mining District, _____ County, Arizona.

Date October 17, 1990

Philip M. Blatt
Signature

BOOK 2298 PAGE 352

AMC 308517


MAP OF MINING CLAIM LOCATION

1. The name of the claim is JWH# 45
2. Type of claim is Placer Lode Millsite Tunnelsite *Check one only*
3. The northeast corner of the claim is 6260 feet in a WNW direction to a survey monument or permanent natural object described as U. S. Land Survey brass cap marking the southwest corner of Section 7, T14N, R9W.
4. The bearing and distance between the corners of the claim are beginning at the southeast corner of the claim, 600 feet in a north direction to the northeast corner, then 1500 feet in a west direction to the northwest corner, then 600 feet in south direction to the southwest corner, then 1500 feet in a east direction to the point of beginning.

MAP

One inch = Two thousand feet

North arrow



BOOK 2298 PAGE 353

Section 18 Township 14N Range 9W G & SRB & M

Date October 17, 1990

Philip M. Blacet
Signature

STATE OF ARIZONA,

Thereby certify that the within instrument was ...ed and

Fee No.:

County of _____

ss.

recorded _____, 19____, at _____ M.

In Docket No. _____

When recorded mail to:

INDEXED & MICROFILMED



INSTRUMENT # 9040412
OFFICIAL RECORDS OF
YAVAPAI COUNTY
PATSY C. JENNEY

REQUEST OF:

CYPRUS BAGDAD COPPER CORP
DATE: 10/19/90 TIME: 13:15
FEE: 5.00 SC: 4.00 PT: 1.00
BOOK 2298 PAGE 354 PAGES: 002

Fee: \$

REC. FILED
SA
10

NOTICE OF MINING CLAIM LOCATION

RECEIVED

B.C.M. AZ STATE OFFICE

1. Location Amendment *Check one only*

NOV 7 1990

2. Placer Lode Millsite Tunnelsite *Check one only*

7:45 A.M.

3. The name and address of the Locator is Cyprus Bagdad Copper Corporation PHOENIX, ARIZONA

P. O. Box 245 Bagdad AZ 86321
Address City State Zip

4. The name of the claim is JWB# 46

5. The date of the location is October 17, 1990

6. The type of location monument is 2" x 2" x 4' wood post

7. The type of corner and end monument is 2" x 2" x 4' wood post

8. The claim is 1500 feet long and 600 feet wide. The Distance from the location monument to each end of the claim is 100 feet in a east direction and 1400 feet in a west direction.

9. The general course is from the East to the West.

10. The location of the claim occupies all or part of the following quarter sections:

Quarter Section(s)	Section(s)	Township(s)	Range(s)
<u>SE</u>	<u>18</u>	<u>14N</u>	<u>9W</u>

11. The locality of this claim with reference to some natural object or permanent monument and additional information (if any) concerning its locality are as follows:

The center of the claim is approximately 4630 feet SE from the U. S. Land Survey brass cap marking the southwest corner of Section 7, T14N, R9W.

12. If amending, the previous claim name was _____ recorded in Docket _____, Book _____, Mining District, _____ County, Arizona.

Date October 17, 1990

Philip M. Blacet
Signature

BOOK 2298 PAGE 354

A H C 308518

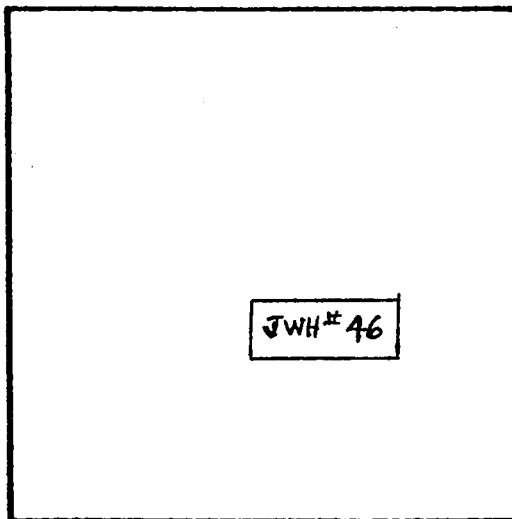
MAP OF MINING CLAIM LOCATION

1. The name of the claim is JWH# 46
2. Type of claim is Placer Lode Millsite Tunnelsite *Check one only*
3. The northeast corner of the claim is 5,000 feet in a NW direction to a survey monument or permanent natural object described as U. S. Land Survey brass cap marking the southwest corner of Section 7, T14N, R9W.
4. The bearing and distance between the corners of the claim are beginning at the southeast corner of the claim, 600 feet in a north direction to the northeast corner, then 1500 feet in a west direction to the northwest corner, then 600 feet in a south direction to the southwest corner, then 1500 feet in a east direction to the point of beginning.

MAP

One inch = Two thousand feet

North arrow



BOOK 2298 PAGE 355

Section 18 Township 14N Range 9W G & SRB & M

Date October 17, 1990

Philip M. Blacet
Signature

STATE OF ARIZONA,

hereby certify that the within instrument was recorded and

Fee No.:

County of _____ ss.

recorded _____, 19____, at _____ M.

In Docket No. _____

When recorded mail to:

INDEXED & MICROFILMED



INSTRUMENT # 904041.3
OFFICIAL RECORDS OF
YAVAPAI COUNTY
PATSY C. JENNEY

REQUEST OF:

CYPRUS BAGDAD COPPER CORP
DATE: 10/19/90 TIME: 13:15
FEE: 5.00 SC: 4.00 PT: 1.00
BOOK 2298 PAGE 356 PAGES: 002

BK	FEE
MAP	\$4
PCL	\$5
	\$1
10	

Fee: \$

NOTICE OF MINING CLAIM LOCATION

RECEIVED
B.C.M. AZ STATE OFFICE

- 1. Location Amendment *Check one only*
- 2. Placer Lode Millsite Tunnelsite *Check one only*

NOV 7 1990

3. The name and address of the Locator is Cyprus Bagdad Copper Corporation Name PHOENIX, ARIZONA

<u>P. O. Box 245</u>	<u>Bagdad</u>	<u>AZ</u>	<u>86321</u>
Address	City	State	Zip

4. The name of the claim is JWB# 47

5. The date of the location is October 17, 1990

6. The type of location monument is 2" x 2" x 4' wood post

7. The type of corner and end monument is 2" x 2" x 4' wood post

8. The claim is 1500 feet long and 600 feet wide. The Distance from the location monument to each end of the claim is 100 feet in a west direction and 1400 feet in a east direction.

9. The general course is from the East to the West.

10. The location of the claim occupies all or part of the following quarter sections:

Quarter Section(s)	Section(s)	Township(s)	Range(s)
<u>SW</u>	<u>18</u>	<u>14N</u>	<u>9W</u>

11. The locality of this claim with reference to some natural object or permanent monument and additional information (if any) concerning its locality are as follows:
The center of the claim is approximately 3750 feet from the SSE U. S. Land Survey brass cap marking the southwest corner of Section 7, T14N, R9W.

12. If amending, the previous claim name was _____ recorded in Docket _____, Book _____, Mining District, _____ County, Arizona.

Date October 17, 1990

Philip M. Blacet
Signature BOOK 2298 PAGE 356

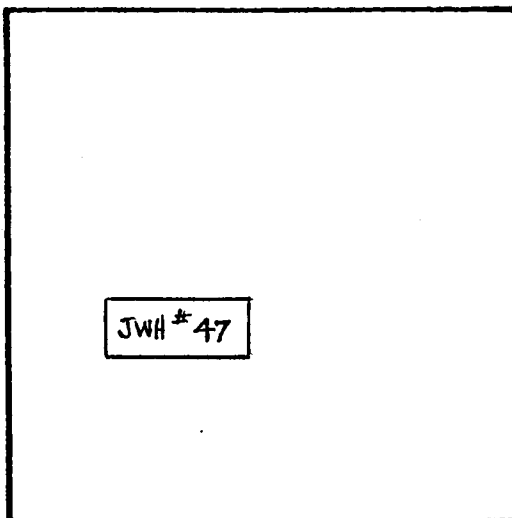
MAP OF MINING CLAIM LOCATION

1. The name of the claim is JWH# 47
2. Type of claim is Placer Lode Millsite Tunnelsite *Check one only*
3. The northeast corner of the claim is 3900 feet in a NW direction to a survey monument or permanent natural object described as U. S. Land Survey brass cap marking the southwest corner of Section 7, T14N, R9W.
4. The bearing and distance between the corners of the claim are beginning at the southeast corner of the claim, 600 feet in a north direction to the northeast corner, then 1500 feet in a west direction to the northwest corner, then 600 feet in a south direction to the southwest corner, then 1500 feet in a east direction to the point of beginning.

MAP

One inch = Two thousand feet

North arrow



BOOK 2298 PAGE 357

Section 18 Township 14N Range 9W G & SRB & M

Date October 17, 1990

Philip M. Blacet
Signature

STATE OF ARIZONA,

I hereby certify that the within instrument was recorded and

Fee No.:

County of _____ recorded _____, 19____, at _____ M.

In Docket No. _____

INSTRUMENT # 9040414
 OFFICIAL RECORDS OF
 YAVAPAI COUNTY
 PATSY C. JENNEY
 REQUEST OF:
 CYPRUS BAGDAD COPPER CORP
 DATE: 10/19/90 TIME: 13:15
 FEE: 5.00 SC: 4.00 PT: 1.00
 BOOK 2298 PAGE 358 PAGES: 002

When recorded mail to:

INDEXED &
MICROFILMED

Fee: \$

FEE
S
S4
S5
S1
10

NOTICE OF MINING CLAIM LOCATION

RECEIVED
M. AZ STATE OFFICE

1. Location Amendment *Check one only*

NOV 7 1990

2. Placer Lode Millsite Tunnelsite *Check one only*

7:45 A.M.

3. The name and address of the Locator is Cyprus Bagdad Copper Corporation PHOENIX, ARIZONA

<u>P. O. Box 245</u>	<u>Bagdad</u>	<u>AZ</u>	<u>86321</u>
Address	City	State	Zip

A M C 308520

4. The name of the claim is JWB# 48

5. The date of the location is October 17, 1990

6. The type of location monument is 2" x 2" x 4' wood post

7. The type of corner and end monument is 2" x 2" x 4' wood post

8. The claim is 1500 feet long and 600 feet wide. The Distance from the location monument to each end of the claim is 100 feet in a east direction and 1400 feet in a west direction.

9. The general course is from the East to the West.

10. The location of the claim occupies all or part of the following quarter sections:

Quarter Section(s)	Section(s)	Township(s)	Range(s)
<u>SW</u>	<u>18</u>	<u>14N</u>	<u>9W</u>
<u>SE</u>	<u>13</u>	<u>14N</u>	<u>10W</u>

11. The locality of this claim with reference to some natural object or permanent monument and additional information (if any) concerning its locality are as follows:

The center of the claim is approximately 3320 feet from the S. U. S. Land Survey brass cap marking the southwest corner of Section 7, T14N, R9W.

12. If amending, the previous claim name was _____ recorded in Docket _____, Book _____, Mining District, _____ County, Arizona.

Date October 17, 1990

Philip M. Blacet
Signature

BOOK 2298 PAGE 358

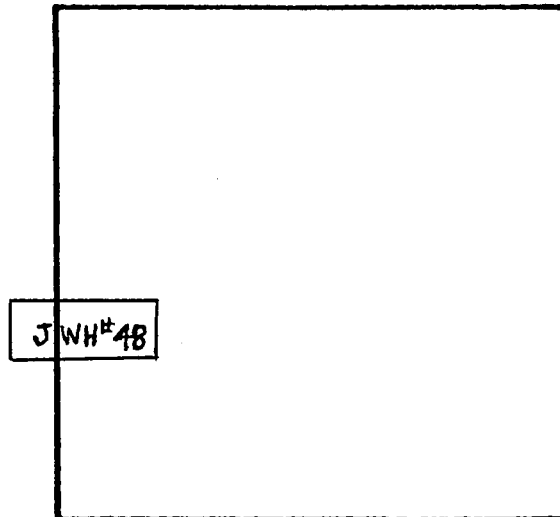
MAP OF MINING CLAIM LOCATION

1. The name of the claim is JWH# 48
2. Type of claim is Placer Lode Millsite Tunnelsite *Check one only*
3. The northeast corner of the claim is 3,170 feet in a NNW direction to a survey monument or permanent natural object described as U. S. Land Survey brass cap marking the southwest corner of Section 7, T14N, R9W.
4. The bearing and distance between the corners of the claim are beginning at the southeast corner of the claim, 600 feet in a north direction to the northeast corner, then 1500 feet in a west direction to the northwest corner, then 600 feet in south direction to the southwest corner, then 1500 feet in a east direction to the point of beginning.

MAP

One inch = Two thousand feet

North arrow



BOOK 2298 PAGE 359

Section 18 Township 14N Range 9W G & SRB & M

Date October 17, 1990

Philip M. Blacet
Signature

STATE OF ARIZONA,

hereby certify that the within instrument was filed and

Fee No.:

County of _____ ss.

recorded _____, 19____, at _____ M.

In Docket No. _____



INSTRUMENT # 9040415
OFFICIAL RECORDS OF
YAVAPAI COUNTY
PATSY C. JENNEY

REQUEST OF:

CYPRUS BAGDAD COPPER CORP
DATE: 10/19/90 TIME: 13:15
FEE: 5.00 SC: 4.00 PT: 1.00
BOOK 2298 PAGE 360 PAGES: 002

When recorded mail to:

**INDEXED &
MICROFILMED**

BR	FEE
	\$4
TAP	\$4
PCL	\$5
	\$1
10	

Fee: \$

NOTICE OF MINING CLAIM LOCATION

RECEIVED
D.L.M. AZ STATE OFFICE

1. Location Amendment *Check one only*

NOV 7 1990

2. Placer Lode Millsite Tunnelsite *Check one only*

7:45 A.M.

3. The name and address of the Locator is Cyprus Bagdad Copper Corporation PHOENIX, ARIZONA

<u>P. O. Box 245</u>	<u>Bagdad</u>	<u>AZ</u>	<u>86321</u>
Address	City	State	Zip

4. The name of the claim is JWH# 49

5. The date of the location is October 17, 1990

6. The type of location monument is 2" x 2" x 4' wood post

7. The type of corner and end monument is 2" x 2" x 4' wood post

8. The claim is 1500 feet long and 600 feet wide. The Distance from the location monument to each end of the claim is 100 feet in a west direction and 1400 feet in a east direction.

9. The general course is from the East to the West.

10. The location of the claim occupies all or part of the following quarter sections:

Quarter Section(s)	Section(s)	Township(s)	Range(s)
<u>SE</u>	<u>13</u>	<u>14N</u>	<u>10W</u>

11. The locality of this claim with reference to some natural object or permanent monument and additional information (if any) concerning its locality are as follows:

The center of the claim is approximately 3560 feet from the SW U. S. Land Survey brass cap marking the southwest corner of Section 7, T14N, R9W.

12. If amending, the previous claim name was: _____ recorded in Docket _____, Book _____, Mining District, _____ County, Arizona.

Date October 17, 1990

Philip M. Blacet
Signature

BOOK **2298** PAGE **360**

A M C 308521

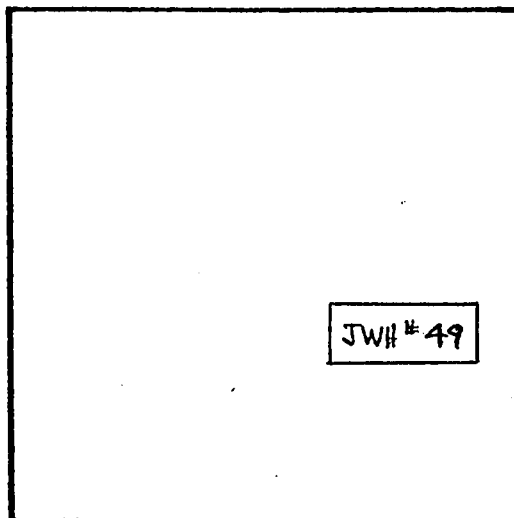
MAP OF MINING CLAIM LOCATION

1. The name of the claim is JWH# 49
2. Type of claim is Placer Lode Millsite Tunnelsite *Check one only*
3. The northeast corner of the claim is 3050 feet in a NNE direction to a survey monument or permanent natural object described as U. S. Land Survey brass cap marking the southwest corner of Section 7, T14N, R9W.
4. The bearing and distance between the corners of the claim are beginning at the southeast corner of the claim, 600 feet in a north direction to the northeast corner, then 1500 feet in a west direction to the northwest corner, then 600 feet in south direction to the southwest corner, then 1500 feet in a east direction to the point of beginning.

MAP

One inch = Two thousand feet

North arrow



BOOK 2298 PAGE 361

Section 13 Township 14N Range 10W G & SRB & M

Date October 17, 1990

Philip M. Blacet
Signature

STATE OF ARIZONA,

hereby certify that the within instrument was filed and

Fee No.:

County of _____ ss.

recorded _____, 19____, at _____ M.

In Docket No. _____



INSTRUMENT # 9040416
OFFICIAL RECORDS OF
YAVAPAI COUNTY
PATSY C. JENNEY
REQUEST OF:
CYPRUS BAGDAD COPPER CORP
DATE: 10/19/90 TIME: 13:15
FEE: 5.00 SC: 4.00 PT: 1.00
BOOK 2298 PAGE 362 PAGES: 002

When recorded mail to:

INDEXED &
MICROFILMED

BK	FEE
	\$5
MAP	\$4
PCL	\$5
	\$1
10	

Fee: \$

NOTICE OF MINING CLAIM LOCATION

RECEIVED
B.L.M. AZ STATE OFFICE

NOV 7 1990

7:45 A.M.

PHOENIX, ARIZONA

1. Location Amendment *Check one only*

2. Placer Lode Millsite Tunnelsite *Check one only*

3. The name and address of the Locator is Cyprus Bagdad Copper Corporation

<u>P. O. Box 245</u>	<u>Bagdad</u>	<u>AZ</u>	<u>86321</u>
Address	City	State	Zip

4. The name of the claim is JWH# 50

5. The date of the location is October 17, 1990

6. The type of location monument is 2" x 2" x 4' wood post

7. The type of corner and end monument is 2" x 2" x 4' wood post

8. The claim is 1500 feet long and 600 feet wide. The Distance from the location monument to each end of the claim is 100 feet in a east direction and 1400 feet in a west direction.

9. The general course is from the East to the West.

10. The location of the claim occupies all or part of the following quarter sections:

Quarter Section(s)	Section(s)	Township(s)	Range(s)
<u>SE</u>	<u>13</u>	<u>14N</u>	<u>10W</u>
<u>SW</u>	<u>13</u>	<u>14N</u>	<u>10W</u>

11. The locality of this claim with reference to some natural object or permanent monument and additional information (if any) concerning its locality are as follows:

The center of the claim is approximately _____ feet from the
U. S. Land Survey brass cap marking the southwest corner of Section 7,
T14N, R9W.

12. If amending, the previous claim name was _____ recorded in Docket _____, Book _____, Mining District, _____ County, Arizona.

Date October 17, 1990

Philip M. Blacet
Signature

BOOK 2298 PAGE 362

A HC 308522

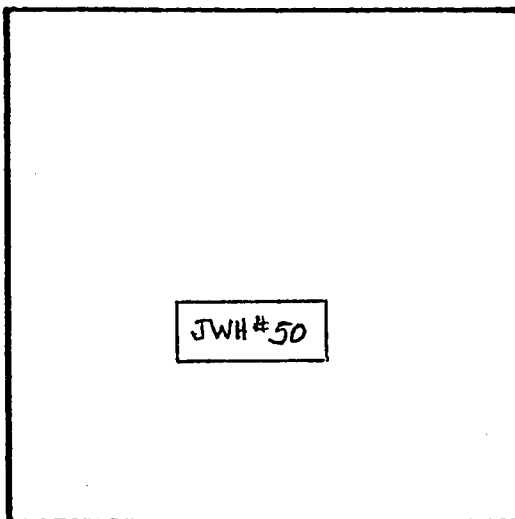
MAP OF MINING CLAIM LOCATION

1. The name of the claim is JWH# 50
2. Type of claim is Placer Lode Millsite Tunnelsite *Check one only*
3. The northeast corner of the claim is 3620 feet in a NE direction to a survey monument or permanent natural object described as U. S. Land Survey brass cap marking the southwest corner of Section 7, T14N, R9W.
4. The bearing and distance between the corners of the claim are beginning at the southeast corner of the claim, 600 feet in a north direction to the northeast corner, then 1500 feet in a west direction to the northwest corner, then 600 feet in a south direction to the southwest corner, then 1500 feet in a east direction to the point of beginning.

MAP

One inch = Two thousand feet

North arrow



BOOK 2298 PAGE 383

Section 13 Township 14N Range 10W G & SRB & M

Date October 17, 1990

Philip M. Black
Signature

STATE OF ARIZONA,

hereby certify that the within instrument is filed and

Fee No.:

County of _____ ss.

recorded _____, 19____, at _____ M.

In Docket No. _____



INSTRUMENT # 9040417
OFFICIAL RECORDS OF
YAVAPAI COUNTY
PATSY C. JENNEY

REQUEST OF:

CYPRUS BAGDAD COPPER CORP
DATE: 10/19/90 TIME: 13:15
FEE: 5.00 SC: 4.00 PT: 1.00
BOOK 2298 PAGE 364 PAGES: 002

When recorded mail to:

**INDEXED &
MICROFILMED**

BOOK	FEE
	\$
	\$4
	\$5
	\$1
	10

Fee: \$

NOTICE OF MINING CLAIM LOCATION

RECEIVED
AZ STATE OFFICE

NOV 7 1990

7:45 A.M.

PHOENIX, ARIZONA

1. Location Amendment *Check one only*
2. Placer Lode Millsite Tunnelsite *Check one only*

3. The name and address of the Locator is Cyprus Bagdad Copper Corporation

		Name	
<u>P. O. Box 245</u>	<u>Bagdad</u>	<u>AZ</u>	<u>86321</u>
Address	City	State	Zip

4. The name of the claim is JWB# 51

5. The date of the location is October 17, 1990

6. The type of location monument is 2" x 2" x 4' wood post

7. The type of corner and end monument is 2" x 2" x 4' wood post

8. The claim is 1500 feet long and 600 feet wide. The Distance from the location monument to each end of the claim is 100 feet in a east direction and 1400 feet in a west direction.

9. The general course is from the East to the West.

10. The location of the claim occupies all or part of the following quarter sections:

Quarter Section(s)	Section(s)	Township(s)	Range(s)
<u>SW</u>	<u>18</u>	<u>14N</u>	<u>9W</u>
<u>SE</u>	<u>13</u>	<u>14N</u>	<u>10W</u>

11. The locality of this claim with reference to some natural object or permanent monument and additional information (if any) concerning its locality are as follows:

The center of the claim is approximately 3910 feet from the SSE
U. S. Land Survey brass cap marking the southwest corner of Section 7,
T14N, R9W.

12. If amending, the previous claim name was _____ recorded in Docket _____, Book _____, Mining District, _____ County, Arizona.

Date October 17, 1990

Philip M. Bheat
Signature

BOOK 2298 PAGE 364

A M L 308523

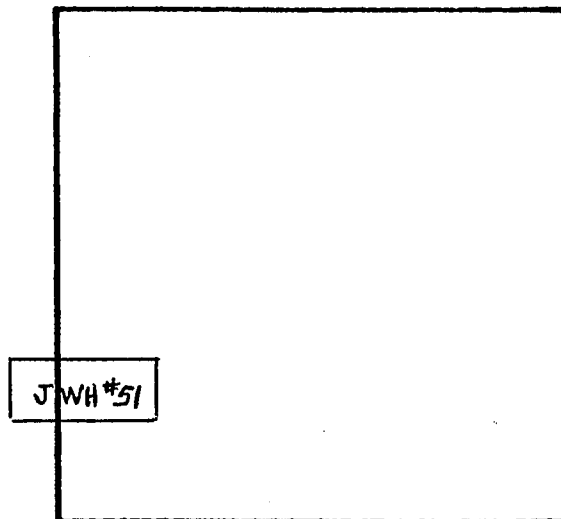
MAP OF MINING CLAIM LOCATION

1. The name of the claim is JWH #51
2. Type of claim is Placer Lode Millsite Tunnelsite. Check one only
3. The northeast corner of the claim is 3740 feet in a NNW direction to a survey monument or permanent natural object described as U. S. Land Survey brass cap marking the southwest corner of Section 7, T14N, R9W.
4. The bearing and distance between the corners of the claim are beginning at the southeast corner of the claim, 600 feet in a north direction to the northeast corner, then 1500 feet in a west direction to the northwest corner, then 600 feet in a south direction to the southwest corner, then 1500 feet in a east direction to the point of beginning.

MAP

One inch = Two thousand feet

North arrow



BOOK 2298 PAGE 365

Section 18 Township 14N Range 9W G & SRB & M

Date October 17, 1990

Philip M. Blacet
Signature

STATE OF ARIZONA,

ss. hereby certify that the within instrument is filed and

County of _____ recorded _____, 19____, at _____ M.

In Docket No. _____

When recorded mail to:

**INDEXED &
MICROFILMED**



INSTRUMENT # 9040418
OFFICIAL RECORDS OF
YAVAPAI COUNTY
PATSY C. JENNEY
REQUEST OF:
CYPRUS BAGDAD COPPER CORP
DATE: 10/19/90 TIME: 13:15
FEE: 5.00 SC: 4.00 PT: 1.00
BOOK 2298 PAGE 366 PAGES: 002

Fee No.:

BK	5
FEE	✓
MAP	✓
SC	✓
PCL	35
SI	10

Fee: \$

NOTICE OF MINING CLAIM LOCATION RECEIVED

B.L.M. AZ STATE OFFICE

1. Location Amendment Check one only
2. Placer Lode Millsite Tunnelsite Check one only

NOV 7 1990

3. The name and address of the Locator is Cyprus Bagdad Copper Corporation 7:45 A.M.

Name		PHOENIX, ARIZONA	
<u>P. O. Box 245</u>	<u>Bagdad</u>	<u>AZ</u>	<u>86321</u>
Address	City	State	Zip

4. The name of the claim is JWH# 52

5. The date of the location is October 17, 1990

6. The type of location monument is 2" x 2" x 4' wood post

7. The type of corner and end monument is 2" x 2" x 4' wood post

8. The claim is 1500 feet long and 600 feet wide. The Distance from the location monument to each end of the claim is 100 feet in a west direction and 1400 feet in a east direction.

9. The general course is from the East to the West.

10. The location of the claim occupies all or part of the following quarter sections:

Quarter Section(s)	Section(s)	Township(s)	Range(s)
<u>SW</u>	<u>18</u>	<u>14N</u>	<u>9W</u>

11. The locality of this claim with reference to some natural object or permanent monument and additional information (if any) concerning its locality are as follows:

The center of the claim is approximately 4280 ^{SSE} feet from the U. S. Land Survey brass cap marking the southwest corner of Section 7, T14N, R9W.

12. If amending, the previous claim name was _____ recorded in Docket _____, Book _____,

Mining District, _____ County, Arizona.

Date October 17, 1990

Philip M. Blacet
Signature

BOOK 2298 PAGE 366

AHC 308524

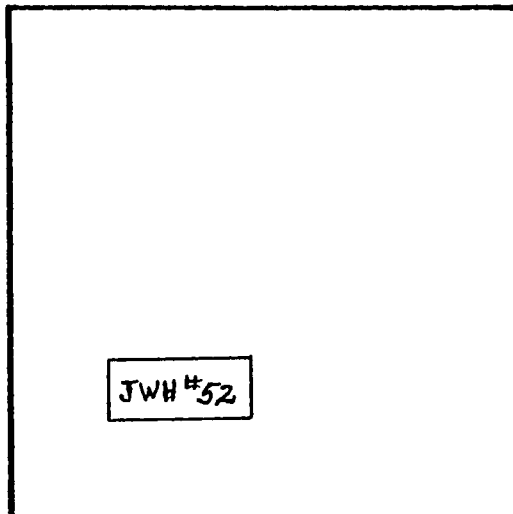
MAP OF MINING CLAIM LOCATION

1. The name of the claim is JWH# 52
2. Type of claim is Placer Lode Millsite Tunnelsite *Check one only*
3. The northeast corner of the claim is 4390 feet in a NW direction to a survey monument or permanent natural object described as U. S. Land Survey brass cap marking the southwest corner of Section 7, T14N, R9W.
4. The bearing and distance between the corners of the claim are beginning at the southeast corner of the claim, 600 feet in a north direction to the northeast corner, then 1500 feet in a west direction to the northwest corner, then 600 feet in a south direction to the southwest corner, then 1500 feet in a east direction to the point of beginning.

MAP

One inch = Two thousand feet

North arrow



BOOK 2298 PAGE 357

Section 18 Township 14N Range 9W G & SRB & M

Date October 17, 1990

Philip M. Blacet
Signature

STATE OF ARIZONA, hereby certify that the within instrument 1111 is filed and
 County of _____ ss. recorded _____, 19____, at _____ M.
 In Docket No. _____

Fee No.:

SR	FEE
	5
	7
	8
	9
	10
	11
	12
	13
	14
	15
	16
	17
	18
	19
	20

When recorded mail to:



INSTRUMENT # 9040419
 OFFICIAL RECORDS OF
 YAVAPAI COUNTY
 PATSY C. JENNEY
 REQUEST OF:
 CYPRUS BAGDAD COPPER CORP
 DATE: 10/19/90 TIME: 13:15
 FEE: 5.00 SC: 4.00 PT: 1.00
 BOOK 2298 PAGE 368 PAGES: 002

Fee: \$

INDEXED & MICROFILMED

NOTICE OF MINING CLAIM LOCATION

RECEIVED
 M. AZ STATE OFFICE

1. Location Amendment *Check one only*
 2. Placer Lode Millsite Tunnelsite *Check one only*
 3. The name and address of the Locator is Cyprus Bagdad Copper Corporation **PHOENIX, ARIZONA**

NOV 7 1990

7:45 A.M.
 PHOENIX, ARIZONA

Name Bagdad AZ 86321
 Address P. O. Box 245 City Bagdad State AZ Zip 86321

4. The name of the claim is JWH# 53

5. The date of the location is October 17, 1990

6. The type of location monument is 2" x 2" x 4' wood post

7. The type of corner and end monument is 2" x 2" x 4' wood post

8. The claim is 1500 feet long and 600 feet wide. The Distance from the location monument to each end of the claim is 100 feet in a east direction and 1400 feet in a west direction.

9. The general course is from the East to the West.

10. The location of the claim occupies all or part of the following quarter sections:

Quarter Section(s)	Section(s)	Township(s)	Range(s)
<u>SE</u>	<u>18</u>	<u>14N</u>	<u>9W</u>
<u>SW</u>	<u>18</u>	<u>14N</u>	<u>9W</u>

11. The locality of this claim with reference to some natural object or permanent monument and additional information (if any) concerning its locality are as follows:

The center of the claim is approximately 5080 feet SE from the U. S. Land Survey brass cap marking the southwest corner of Section 7, T14N, R9W.

12. If amending, the previous claim name was _____ recorded in Docket _____, Book _____, Mining District, _____ County, Arizona.

Date October 17, 1990

Phil M. Black

Signature BOOK 2298 PAGE 368

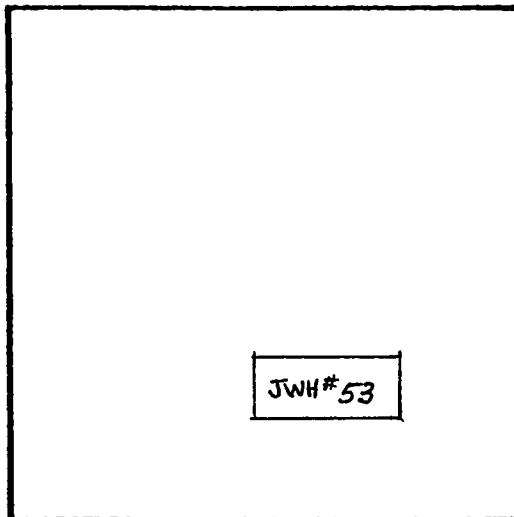
MAP OF MINING CLAIM LOCATION

1. The name of the claim is JWH# 53
2. Type of claim is Placer Lode Millsite Tunnelsite *Check one only*
3. The northeast corner of the claim is 5380 feet in a NW direction to a survey monument or permanent natural object described as U. S. Land Survey brass cap marking the southwest corner of Section 7, T14N, R9W.
4. The bearing and distance between the corners of the claim are beginning at the southeast corner of the claim, 600 feet in a north direction to the northeast corner, then 1500 feet in a west direction to the northwest corner, then 600 feet in south direction to the southwest corner, then 1500 feet in a east direction to the point of beginning.

MAP

One inch = Two thousand feet

North arrow



BOOK 2238 PAGE 369

Section 18 Township 14N Range 9W G & SRB & M

Date October 17, 1990

Philip M. Blacet
Signature

STATE OF ARIZONA, **+** hereby certify that the within instrument is filed and
 County of _____ ss. recorded _____, 19____, at _____ M.
 In Docket No. _____

Fee No.:

BK	FEE
	\$
MAP	\$4
PCL	\$5
	\$1
\$10	

When recorded mail to:

INDEXED & MICROFILMED



INSTRUMENT # 9040420
 OFFICIAL RECORDS OF
 YAVAPAI COUNTY
 PATSY C. JENNEY
 REQUEST OF:
 CYPRUS BAGDAD COPPER CORP
 DATE: 10/19/90 TIME: 13:15
 FEE: 5.00 SC: 4.00 PT: 1.00
 BOOK 2298 PAGE 370 PAGES: 002

Fee: \$

NOTICE OF MINING CLAIM LOCATION

RECEIVED

ARIZONA STATE OFFICE

NOV 7 1990

7:45 A.M.

PHOENIX, ARIZONA

1. Location Amendment *Check one only*

2. Placer Lode Millsite Tunnelsite *Check one only*

3. The name and address of the Locator is Cyprus Bagdad Copper Corporation

Name		AZ		86321
<u>P. O. Box 245</u>	<u>Bagdad</u>	<u>AZ</u>	<u>86321</u>	
Address	City	State	Zip	

4. The name of the claim is JWB# 54

5. The date of the location is October 17, 1990

6. The type of location monument is 2" x 2" x 4' wood post

7. The type of corner and end monument is 2" x 2" x 4' wood post

8. The claim is 1200 feet long and 600 feet wide. The Distance from the location monument to each end of the claim is 100 feet in a North direction and 1100 feet in a South direction.

9. The general course is from the North to the South.

10. The location of the claim occupies all or part of the following quarter sections:

Quarter Section(s)	Section(s)	Township(s)	Range(s)
<u>SE</u>	<u>18</u>	<u>14N</u>	<u>9W</u>

11. The locality of this claim with reference to some natural object or permanent monument and additional information (if any) concerning its locality are as follows:

The center of the claim is approximately 6,000 feet SE from the U. S. Land Survey brass cap marking the southwest corner of Section 7, T14N, R9W.

12. If amending, the previous claim name was _____ recorded in Docket _____, Book _____, Mining District _____, County, Arizona.

Date October 17, 1990

Philip M. Blacet
 Signature

BOOK 2298 PAGE 370

A H C 308526

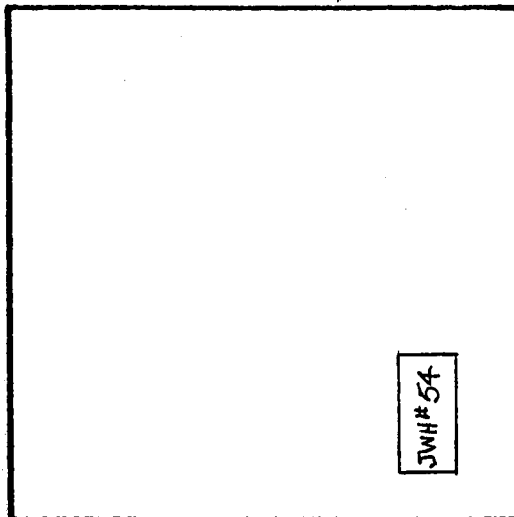
MAP OF MINING CLAIM LOCATION

1. The name of the claim is JWH# 54
2. Type of claim is Placer Lode Millsite Tunnelsite *Check one only*
3. The northeast corner of the claim is 5800 feet in a NW direction to a survey monument or permanent natural object described as U. S. Land Survey brass cap marking the southwest corner of Section 7, T14N, R9W.
4. The bearing and distance between the corners of the claim are beginning at the southeast corner of the claim, 1200 feet in a north direction to the northeast corner, then 600 feet in a west direction to the northwest corner, then 1200 feet in a south direction to the southwest corner, then 600 feet in a east direction to the point of beginning.

MAP

One inch = Two thousand feet

North arrow



BOOK 2298 PAGE 371

Section 18 Township 14N Range 9W G & SRB & M

Date October 17, 1990

Philip M. Blacet
Signature

STATE OF ARIZONA,

I hereby certify that the within instrument is filed and

Fee No.:

County of _____ ss. recorded _____, 19____, at _____ M.

In Docket No. _____

When recorded mail to:

INDEXED & MICROFILMED



INSTRUMENT # 9040421
OFFICIAL RECORDS OF
YAVAPAI COUNTY
PATSY C. JENNEY

REQUEST OF:

CYPRUS BAGDAD COPPER CORP
DATE: 10/19/90 TIME: 13:15
FEE: 5.00 SC: 4.00 PT: 1.00
BOOK 2298 PAGE 372 PAGES: 002

Fee: \$

BK	FEE
	\$2
MAP	\$4
PCL	\$5
	\$1
10	

NOTICE OF MINING CLAIM LOCATION

RECEIVED
D.L.M. AZ STATE OFFICE

1. Location Amendment Check one only
2. Placer Lode Millsite Tunnelsite Check one only

NOV 7 1990

7:45 A.M.

3. The name and address of the Locator is Cyprus Bagdad Copper Corporation **PHOENIX, ARIZONA**

		Name	
<u>P. O. Box 245</u>	<u>Bagdad</u>	<u>AZ</u>	<u>86321</u>
Address	City	State	Zip

4. The name of the claim is JWH# 55

5. The date of the location is October 17, 1990

6. The type of location monument is 2" x 2" x 4' wood post

7. The type of corner and end monument is 2" x 2" x 4' wood post

8. The claim is 1500 feet long and 600 feet wide. The Distance from the location monument to each end of the claim is 100 feet in a east direction and 1400 feet in a west direction.

9. The general course is from the East to the West.

10. The location of the claim occupies all or part of the following quarter sections:

Quarter Section(s)	Section(s)	Township(s)	Range(s)
<u>SE</u>	<u>18</u>	<u>14N</u>	<u>9W</u>
<u>SW</u>	<u>18</u>	<u>14N</u>	<u>9W</u>

11. The locality of this claim with reference to some natural object or permanent monument and additional information (if any) concerning its locality are as follows:

The center of the claim is approximately 5550 feet from the SE U. S. Land Survey brass cap marking the southwest corner of Section 7, T14N, R9W.

12. If amending, the previous claim name was _____ recorded in Docket _____, Book _____, Mining District, _____ County, Arizona.

Date October 17, 1990

Philip M. Blast
Signature

BOOK 2298 PAGE 372

A H C 308527

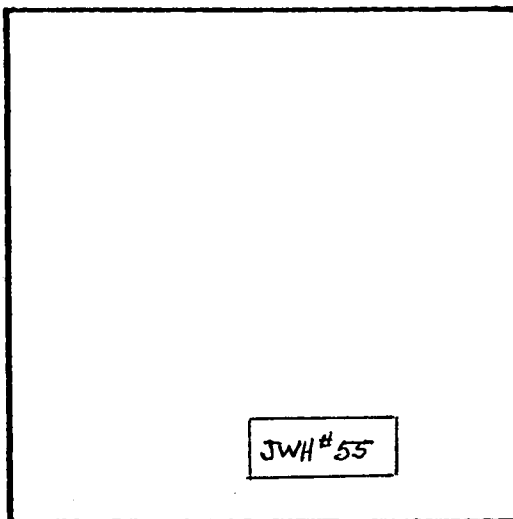
MAP OF MINING CLAIM LOCATION

1. The name of the claim is JWH# 55
2. Type of claim is Placer Lode Millsite Tunnelsite *Check one only*
3. The northeast corner of the claim is 5800 feet in a NW direction to a survey monument or permanent natural object described as U. S. Land Survey brass cap marking the southwest corner of Section 7, T14N, R9W.
4. The bearing and distance between the corners of the claim are beginning at the southeast corner of the claim, 600 feet in a north direction to the northeast corner, then 1500 feet in a west direction to the northwest corner, then 600 feet in south direction to the southwest corner, then 1500 feet in a east direction to the point of beginning.

MAP

One inch = Two thousand feet

North arrow



BOOK 2298 PAGE 373

Section 18 Township 14N Range 9W G & SRB & M

Date October 17, 1990

Philip M. Blacet
Signature

STATE OF ARIZONA,

ss. hereby certify that the within Instrum~~ent~~ as filed and

Fee No.:

County of _____ recorded _____, 19____, at _____ M.

In Docket No. _____



INSTRUMENT # 9040422
OFFICIAL RECORDS OF
YAVAPAI COUNTY
PATSY C. JENNEY

REQUEST OF:

CYPRUS BAGDAD COPPER CORP
DATE: 10/19/90 TIME: 13:15
FEE: 5.00 SC: 4.00 PT: 1.00
BOOK 2298 PAGE 374 PAGES: 002

When recorded mail to:

INDEXED &
MICROFILMED

GR	FEE
MAP	\$4
PCL	\$5
	\$1
10	

Fee: \$

NOTICE OF MINING CLAIM LOCATION

RECEIVED

MIN. AZ STATE OFFICE

1. Location Amendment *Check one only*

NOV 7 1990

2. Placer Lode Millsite Tunnelsite *Check one only*

7:45 A.M.

3. The name and address of the Locator is Cyprus Bagdad Copper Corporation

PHOENIX, ARIZONA

<u>P. O. Box 245</u>	<u>Bagdad</u>	<u>AZ</u>	<u>86321</u>
Address	City	State	Zip

4. The name of the claim is JWH# 56

5. The date of the location is October 17, 1990

6. The type of location monument is 2" x 2" x 4' wood post

7. The type of corner and end monument is 2" x 2" x 4' wood post

8. The claim is 1500 feet long and 600 feet wide. The Distance from the location monument to each end of the claim is 100 feet in a west direction and 1400 feet in a east direction.

9. The general course is from the East to the West.

10. The location of the claim occupies all or part of the following quarter sections:

Quarter Section(s)	Section(s)	Township(s)	Range(s)
<u>SW</u>	<u>18</u>	<u>14N</u>	<u>9W</u>
_____	_____	_____	_____
_____	_____	_____	_____

11. The locality of this claim with reference to some natural object or permanent monument and additional information (if any) concerning its locality are as follows:

The center of the claim is approximately 4850 SE feet from the U. S. Land Survey brass cap marking the southwest corner of Section 7, T14N, R9W.

12. If amending, the previous claim name was _____ recorded in Docket _____, Book _____, Mining District _____, County, Arizona.

Date October 17, 1990

Philip M. Blact
Signature

BOOK 2298 PAGE 374

A MC 318528


MAP OF MINING CLAIM LOCATION

1. The name of the claim is JWH# 56
2. Type of claim is Placer Lode Millsite Tunnelsite *Check one only*
3. The northeast corner of the claim is 4890 feet in a NW direction to a survey monument or permanent natural object described as U. S. Land Survey brass cap marking the southwest corner of Section 7, T14N, R9W.
4. The bearing and distance between the corners of the claim are beginning at the southeast corner of the claim, 600 feet in a north direction to the northeast corner, then 1500 feet in a west direction to the northwest corner, then 600 feet in a south direction to the southwest corner, then 1500 feet in a east direction to the point of beginning.

MAP

One inch = Two thousand feet

North arrow



BOOK 2298 PAGE 375

Section 18 Township 14N Range 9W G & SRB & M

Date October 17, 1990

Philip M. Blacet
Signature

STATE OF ARIZONA.

hereby certify that the within instrument is recorded and

County of _____

recorded _____, 19____, at _____ M.

In Docket No. _____

When recorded mail to: _____

INDEXED & MICROFILMED



INSTRUMENT # 9040423
OFFICIAL RECORDS OF
YAVAPAI COUNTY
PATSY C. JENNEY
REQUEST OF:
CYPRUS BAGDAD COPPER CORP
DATE: 10/19/90 TIME: 13:15
FEE: 5.00 SC: 4.00 PT: 1.00
BOOK 2298 PAGE 376 PAGES: 002

Fee No.:

Fee schedule table with columns for fees and a total of 10.

Fee: \$

NOTICE OF MINING CLAIM LOCATION

RECEIVED

M.L.M. AZ STATE OFFICE

1. Location Amendment *Check one only*

NOV 7 1990

2. Placer Lode Millsite Tunnelsite *Check one only*

7:45 A.M.

3. The name and address of the Locator is Cyprus Bagdad Copper Corporation

PHOENIX, ARIZONA

<u>P. O. Box 245</u>	<u>Bagdad</u>	<u>AZ</u>	<u>86321</u>
Address	City	State	Zip

A MC 308529

4. The name of the claim is JWH# 57

5. The date of the location is October 18, 1990

6. The type of location monument is 2" x 2" x 4' wood post

7. The type of corner and end monument is 2" x 2" x 4' wood post

8. The claim is 1500 feet long and 600 feet wide. The Distance from the location monument to each end of the claim is 100 feet in a east direction and 1400 feet in a west direction.

9. The general course is from the East to the West.

10. The location of the claim occupies all or part of the following quarter sections:

Quarter Section(s)	Section(s)	Township(s)	Range(s)
<u>SW</u>	<u>18</u>	<u>14N</u>	<u>9W</u>
<u>SE</u>	<u>13</u>	<u>14N</u>	<u>10W</u>

11. The locality of this claim with reference to some natural object or permanent monument and additional information (if any) concerning its locality are as follows:

The center of the claim is approximately 4530 feet S. from the U. S. Land Survey brass cap marking the southwest corner of Section 7, T14N, R9W.

12. If amending, the previous claim name was _____ recorded in Docket _____, Book _____, Mining District, _____ County, Arizona.

Date October 18, 1990

Philip M. Blacet

Signature

BOOK 2298 PAGE 376

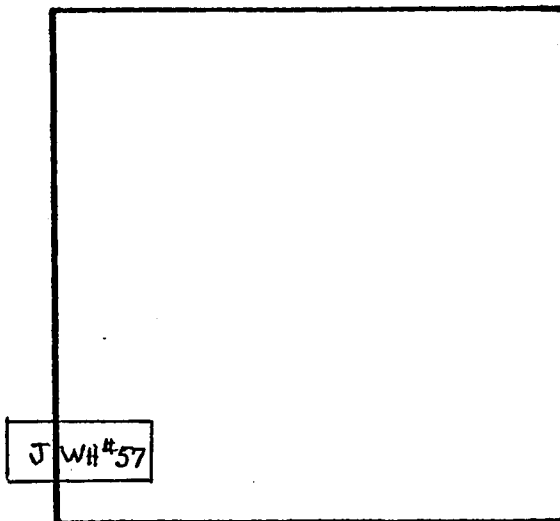
MAP OF MINING CLAIM LOCATION

1. The name of the claim is JWH# 57
2. Type of claim is Placer Lode Millsite Tunnelsite *Check one only*
3. The northeast corner of the claim is 4340 feet in a northnorthwest direction to a survey monument or permanent natural object described as U. S. Land Survey brass cap marking the southwest corner of Section 7, T14N, R9W.
4. The bearing and distance between the corners of the claim are beginning at the southeast corner of the claim, 600 feet in a north direction to the northeast corner, then 1500 feet in a west direction to the northwest corner, then 600 feet in a south direction to the southwest corner, then 1500 feet in a east direction to the point of beginning.

MAP

One inch = Two thousand feet

North arrow



BOOK 2298 PAGE 377

Section 18 Township 14N Range 9W G & SRB & M

Date October 18, 1990

Philip M. Blacet
Signature

STATE OF ARIZONA, hereby certify that the within instrument is filed and
 County of _____ ss. recorded _____, 19____, at _____ M.
 In Docket No. _____

Fee No.:

BK	FL
	\$2
MAP	\$4
PCL	\$5
	\$1
10	

When recorded mail to:

**INDEXED &
MICROFILMED**



INSTRUMENT # 9040424
 OFFICIAL RECORDS OF
 YAVAPAI COUNTY
 PATSY C. JENNEY
 REQUEST OF:
 CYPRUS BAGDAD COPPER CORP
 DATE: 10/19/90 TIME: 13:15
 FEE: 5.00 SC: 4.00 PT: 1.00
 BOOK 2298 PAGE 378 PAGES: 002

Fee: \$

NOTICE OF MINING CLAIM LOCATION

RECEIVED
 D.L.M. AZ STATE OFFICE

1. Location Amendment *Check one only*
 2. Placer Lode Millsite Tunnelsite *Check one only*
 3. The name and address of the Locator is Cyprus Bagdad Copper Corporation PHOENIX, ARIZONA

NOV 7 1990

7:45 A.M.

Name
P. O. Box 245 Bagdad AZ 86321
 Address City State Zip

4. The name of the claim is JWH# 58

5. The date of the location is October 18, 1990

6. The type of location monument is 2" x 2" x 4' wood post

7. The type of corner and end monument is 2" x 2" x 4' wood post

8. The claim is 1500 feet long and 600 feet wide. The Distance
 from the location monument to each end of the claim is 100 feet in a east
direction and 1400 feet in a west direction.

9. The general course is from the East to the West.

10. The location of the claim occupies all or part of the following quarter sections:

Quarter Section(s)	Section(s)	Township(s)	Range(s)
<u>SW</u>	<u>18</u>	<u>14N</u>	<u>9W</u>
<u>NW</u>	<u>19</u>	<u>14N</u>	<u>9W</u>
<u>SE</u>	<u>13</u>	<u>14N</u>	<u>10W</u>
<u>NE</u>	<u>24</u>	<u>14N</u>	<u>10W</u>

11. The locality of this claim with reference to some natural object or permanent monument and additional information (if any) concerning its locality are as follows: S.

The center of the claim is approximately 5120 feet from the
U. S. Land Survey brass cap marking the southwest corner of Section 7,
T14N, R9W.

12. If amending, the previous claim name was _____ recorded
 in Docket _____, Book _____

Mining District, _____ County, Arizona.

Date October 18, 1990

Philip M. Blacet
 Signature

BOOK 2298 PAGE 378

A M C 308530

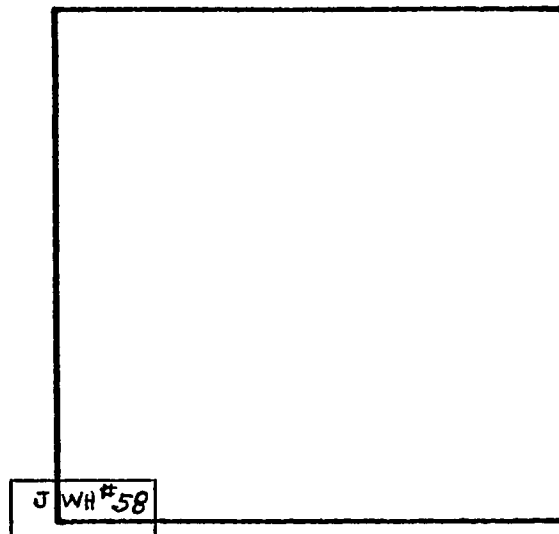
MAP OF MINING CLAIM LOCATION

1. The name of the claim is JWH# 58
2. Type of claim is Placer Lode Millsite Tunnelsite Check one only
3. The northeast corner of the claim is 4920 feet in a NNW direction to a survey monument or permanent natural object described as U. S. Land Survey brass cap marking the southwest corner of Section 7, T14N, R9W.
4. The bearing and distance between the corners of the claim are beginning at the southeast corner of the claim, 600 feet in a north direction to the northeast corner, then 1500 feet in a west direction to the northwest corner, then 600 feet in a south direction to the southwest corner, then 1500 feet in a east direction to the point of beginning.

MAP

One inch = Two thousand feet

North arrow



BOOK 2298 PAGE 379

Section 18 Township 14N Range 9W G & SRB & M

Date October 18, 1990

Philip M. Blacet
Signature

STATE OF ARIZONA, ss. hereby certify that the within instrument is filed and recorded _____, 19____, at _____ M. County of _____ In Docket No. _____

Fee No.:

BK	FILE
\$	\$
MAP	\$4
PCL	\$5
	10

Fee: \$



INSTRUMENT # 9040425
OFFICIAL RECORDS OF
YAVAPAI COUNTY
PATSY C. JENNEY

REQUEST OF:

CYPRUS BAGDAD COPPER CORP
DATE: 10/19/90 TIME: 13:15
FEE: 5.00 SC: 4.00 PT: 1.00
BOOK 2298 PAGE 380 PAGES: 002

When recorded mail to:

INDEXED & FILED

NOTICE OF MINING CLAIM LOCATION

RECEIVED
B.L.M. AZ STATE OFFICE

1. Location Amendment *Check one only*
2. Placer Lode Millsite Tunnelsite *Check one only*

NOV 7 1990

3. The name and address of the Locator is Cyprus Bagdad Copper Corporation

7:45 A.M.
PHOENIX, ARIZONA

<u>P. O. Box 245</u>	<u>Bagdad</u>	<u>AZ</u>	<u>86321</u>
Address	City	State	Zip

4. The name of the claim is JWH# 59

5. The date of the location is October 18, 1990

6. The type of location monument is 2" x 2" x 4' wood post

7. The type of corner and end monument is 2" x 2" x 4' wood post

8. The claim is 1500 feet long and 600 feet wide. The Distance from the location monument to each end of the claim is 100 feet in a west direction and 1400 feet in a east direction.

9. The general course is from the East to the West.

10. The location of the claim occupies all or part of the following quarter sections:

Quarter Section(s)	Section(s)	Township(s)	Range(s)
<u>SW</u>	<u>18</u>	<u>14N</u>	<u>9W</u>
<u>NW</u>	<u>19</u>	<u>14N</u>	<u>9W</u>

11. The locality of this claim with reference to some natural object or permanent monument and additional information (if any) concerning its locality are as follows: SSE

The center of the claim is approximately 5410 feet from the U. S. Land Survey brass cap marking the southwest corner of Section 7, T14N, R9W.

12. If amending, the previous claim name was _____ recorded in Docket _____, Book _____, Mining District _____, County, Arizona.

Date October 18, 1990

Philip M. Blacet
Signature

BOOK 2298 PAGE 380

A.M.C. 308531


MAP OF MINING CLAIM LOCATION

1. The name of the claim is JWH# 59
2. Type of claim is Placer Lode Millsite Tunnelsite *Check one only*
3. The northeast corner of the claim is 5420 feet in a NNW direction to a survey monument or permanent natural object described as U. S. Land Survey brass cap marking the southwest corner of Section 7, T14N, R9W.
4. The bearing and distance between the corners of the claim are beginning at the southeast corner of the claim, 600 feet in a north direction to the northeast corner, then 1500 feet in a west direction to the northwest corner, then 600 feet in a south direction to the southwest corner, then 1500 feet in a east direction to the point of beginning.

MAP

One inch = Two thousand feet

North arrow



BOOK 2298 PAGE 331

Section 18 Township 14N Range 9W G & SRB & M

Date October 18, 1990

Philip M. Blacet
Signature

STATE OF ARIZONA, ss. hereby certify that the within instrument is filed and recorded _____, 19____, at _____ M. In Docket No. _____

Fee No.:

BK	FEE
	5
MAP	54
PCL	55
	51
10	



INSTRUMENT # 9040426
 OFFICIAL RECORDS OF
 YAVAPAI COUNTY
 PATSY C. JENNEY
 REQUEST OF:
 CYPRUS BAGDAD COPPER CORP.
 DATE: 10/19/90 TIME: 13:15
 FEE: 5.00 SC: 4.00 PT: 1.00
 BOOK 2298 PAGE 382 PAGES: 002

When recorded mail to:

INDEXED & MICROFILMED

Fee: \$

NOTICE OF MINING CLAIM LOCATION

RECEIVED
 B.L.M. AZ STATE OFFICE

1. Location Amendment *Check one only*
 2. Placer Lode Millsite Tunnelsite *Check one only*

NOV 7 1990

3. The name and address of the Locator is Cyprus Bagdad Copper Corporation PHOENIX, ARIZONA
 Name
P. O. Box 245 Bagdad AZ 86321
 Address City State Zip

4. The name of the claim is JWH# 60

5. The date of the location is October 17, 1990

6. The type of location monument is 2" x 2" x 4' wood post

7. The type of corner and end monument is 2" x 2" x 4' wood post

8. The claim is 1500 feet long and 600 feet wide. The Distance from the location monument to each end of the claim is 100 feet in a WEST direction and 1400 feet in a EAST direction.

9. The general course is from the East to the West.

10. The location of the claim occupies all or part of the following quarter sections:

Quarter Section(s)	Section(s)	Township(s)	Range(s)
<u>NW</u>	<u>19</u>	<u>14N</u>	<u>9W</u>
<u>NE</u>	<u>24</u>	<u>14N</u>	<u>10W</u>

11. The locality of this claim with reference to some natural object or permanent monument and additional information (if any) concerning its locality are as follows:
The center of the claim is approximately 4870 feet N. from the U. S. Land Survey brass cap marking the southwest corner of Section 19, T14N, R9W.

12. If amending, the previous claim name was _____ recorded in Docket _____, Book _____, Mining District _____, County, Arizona.

Date October 17, 1990

Philip M. Blacet
 Signature

BOOK 2298 PAGE 382

A M C 308532

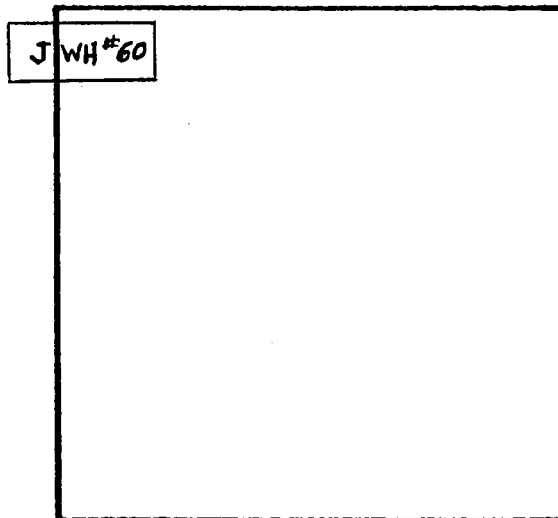
MAP OF MINING CLAIM LOCATION

1. The name of the claim is JWH# 60
2. Type of claim is Placer Lode Millsite Tunnelsite *Check one only*
3. The northeast corner of the claim is 5270 feet in a SSW direction to a survey monument or permanent natural object described as U.S. Land Survey brass cap marking the southwest corner of Section 19, T14N, R9W.
4. The bearing and distance between the corners of the claim are beginning at the southeast corner of the claim, 600 feet in a north direction to the northeast corner, then 1500 feet in a west direction to the northwest corner, then 600 feet in south direction to the southwest corner, then 1500 feet in a east direction to the point of beginning.

MAP

One inch = Two thousand feet

North arrow



BOOK 2238 PAGE 383

Section 19 Township 14N Range 9W G & SRB & M

Date October 17, 1990

Philip M. Black
Signature

STATE OF ARIZONA,

hereby certify that the within instrument is filed and

County of _____ ss.

recorded _____, 19____, at _____ M.

In Docket No. _____

When recorded mail to: _____



INSTRUMENT # 9040427
OFFICIAL RECORDS OF
YAVAPAI COUNTY
PATSY C. JENNEY

REQUEST OF:

CYPRUS BAGDAD COPPER CORP
DATE: 10/19/90 TIME: 13:15
FEE: 5.00 SC: 4.00 PT: 1.00
BOOK 2298 PAGE 384 PAGES: 002

Fee No.:

BK	FEE
	\$
	\$4
	\$5
PCL	\$1
10	

Fee: \$

INDEXED &
MICROFILMED

NOTICE OF MINING CLAIM LOCATION

RECEIVED

PHOENIX, AZ STATE OFFICE

NOV 7 1990

7:45 A.M.

PHOENIX, ARIZONA

1. Location Amendment *Check one only*

2. Placer Lode Millsite Tunnelsite *Check one only*

3. The name and address of the Locator is Cyprus Bagdad Copper Corporation

Name	
<u>P. O. Box 245</u>	<u>Bagdad</u>
<u>Address</u>	<u>City</u>
<u>AZ</u>	<u>86321</u>
<u>State</u>	<u>Zip</u>

4. The name of the claim is JWB# 61

5. The date of the location is October 17, 1990

6. The type of location monument is 2" x 2" x 4' wood post

7. The type of corner and end monument is 2" x 2" x 4' wood post

8. The claim is 1500 feet long and 600 feet wide. The Distance from the location monument to each end of the claim is 100 feet in a WEST direction and 1400 feet in a EAST direction.

9. The general course is from the East to the West.

10. The location of the claim occupies all or part of the following quarter sections:

Quarter Section(s)	Section(s)	Township(s)	Range(s)
<u>NE</u>	<u>19</u>	<u>14N</u>	<u>9W</u>
<u>NE</u>	<u>24</u>	<u>14N</u>	<u>10W</u>

11. The locality of this claim with reference to some natural object or permanent monument and additional information (if any) concerning its locality are as follows:

The center of the claim is approximately 4270 feet N from the U. S. Land Survey brass cap marking the southwest corner of Section 19, T14N, R9W.

12. If amending, the previous claim name was _____ recorded in Docket _____, Book _____, Mining District, _____ County, Arizona.

Date October 17, 1990

Philip M. Blacet
Signature

BOOK 2298 PAGE 384

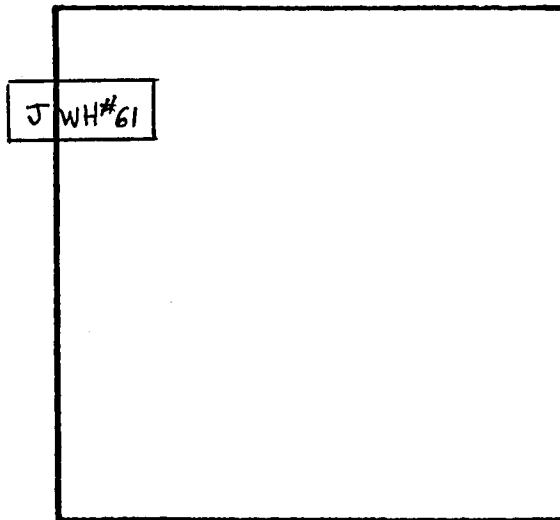
MAP OF MINING CLAIM LOCATION

1. The name of the claim is JWH# 61
2. Type of claim is Placer Lode Millsite Tunnelsite *Check one only*
3. The northeast corner of the claim is 4670 feet in a SSW direction to a survey monument or permanent natural object described as U. S. Land Survey brass cap marking the southwest corner of Section/9, T14N, R9W.
4. The bearing and distance between the corners of the claim are beginning at the southeast corner of the claim, 600 feet in a north direction to the northeast corner, then 1500 feet in a west direction to the northwest corner, then 600 feet in a south direction to the southwest corner, then 1500 feet in a east direction to the point of beginning.

MAP

One inch = Two thousand feet

North arrow



BOOK 2298 PAGE 335

Section 19 Township 14N Range 9W G & SRB & M

Date October 17, 1990

Philip M. Black
Signature

STATE OF ARIZONA,

ss. I hereby certify that the within instrument is duly recorded and

Fee No.:

County of _____

recorded _____, 19____, at _____ M.

In Docket No. _____

When recorded mail to: _____



INSTRUMENT # 9040428
OFFICIAL RECORDS OF
YAVAPAI COUNTY
PATSY C. JENNEY

REQUEST OF:
CYPRUS BAGDAD COPPER CORP
DATE: 10/19/90 TIME: 13:15
FEE: 5.00 SC: 4.00 PT: 1.00
BOOK 2298 PAGE 386 PAGES: 002

INDEXED &
MICROFILMED

Fee: \$

FEE	✓
\$	✓
\$4	✓
\$5	✓
\$1	✓
10	

NOTICE OF MINING CLAIM LOCATION

RECEIVED
B.L.M. AZ STATE OFFICE

NOV 7 1990

7:45 A.M.

PHOENIX, ARIZONA

HC 308534

1. Location Amendment *Check one only*

2. Placer Lode Millsite Tunnelsite *Check one only*

3. The name and address of the Locator is Cyprus Bagdad Copper Corporation
Name Bagdad AZ 86321
Address P. O. Box 245 City Bagdad State AZ Zip 86321

4. The name of the claim is JWH# 62

5. The date of the location is October 17, 1990

6. The type of location monument is 2" x 2" x 4' wood post

7. The type of corner and end monument is 2" x 2" x 4' wood post

8. The claim is 1500 feet long and 600 feet wide. The Distance from the location monument to each end of the claim is 100 feet in a WEST direction and 1400 feet in a EAST direction.

9. The general course is from the East to the West.

10. The location of the claim occupies all or part of the following quarter sections:

Quarter Section(s)	Section(s)	Township(s)	Range(s)
<u>NW</u>	<u>19</u>	<u>14N</u>	<u>9W</u>
<u>NE</u>	<u>29</u>	<u>14N</u>	<u>10W</u>

11. The locality of this claim with reference to some natural object or permanent monument and additional information (if any) concerning its locality are as follows:

The center of the claim is approximately 3680 feet^N from the U. S. Land Survey brass cap marking the southwest corner of Section 19, T14N, R9W.

12. If amending, the previous claim name was _____ recorded in Docket _____, Book _____, Mining District, _____ County, Arizona.

Date October 17, 1990

Philip M. Blacet
Signature

BOOK 2298 PAGE 386

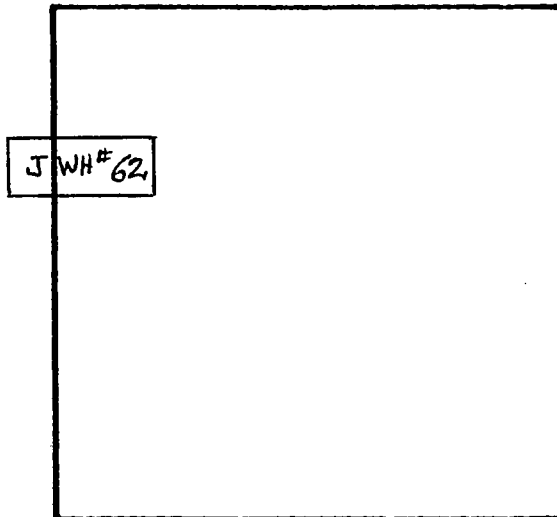
MAP OF MINING CLAIM LOCATION

1. The name of the claim is JWH# 62
2. Type of claim is Placer Lode Millsite Tunnelsite *Check one only*
3. The northeast corner of the claim is 4080 feet in a SSW direction to a survey monument or permanent natural object described as U. S. Land Survey brass cap marking the southwest corner of Section/9, T14N, R9W.
4. The bearing and distance between the corners of the claim are beginning at the southeast corner of the claim, 600 feet in a north direction to the northeast corner, then 1500 feet in a west direction to the northwest corner, then 600 feet in a south direction to the southwest corner, then 1500 feet in a east direction to the point of beginning.

MAP

One inch = Two thousand feet

North arrow



BOOK 2298 PAGE 387

Section 19 Township 14N Range 9W G & SRB & M

Date October 17, 1990

Philip M. Black
Signature

STATE OF ARIZONA, ss. hereby certify that the within instrument is duly executed and recorded _____, 19____, at _____ M.
 County of _____
 In Docket No. _____

Fee No.:

BK	FEE
	52
MAP	\$6
PCL	\$5
	\$1
10	



INSTRUMENT # 9040429
 OFFICIAL RECORDS OF
 YAVAPAI COUNTY
 PATSY C. JENNEY
 REQUEST OF:
 CYPRUS BAGDAD COPPER CORP
 DATE: 10/19/90 TIME: 13:15
 FEE: 5.00 SC: 4.00 PT: 1.00
 BOOK 2298 PAGE 388 PAGES: 002

When recorded mail to:

INDEXED &
 MICROFILMED

Fee: \$

NOTICE OF MINING CLAIM LOCATION

RECEIVED
 B.L.M. AZ STATE OFFICE

1. Location Amendment *Check one only*
 2. Placer Lode Millsite Tunnelsite *Check one only*

NOV 7 1990

7:45 A.M.

3. The name and address of the Locator is Cyprus Bagdad Copper Corporation PHOENIX, ARIZONA

<u>P. O. Box 245</u>	<u>Bagdad</u>	<u>AZ</u>	<u>86321</u>
Address	City	State	Zip

4. The name of the claim is JWB# 63

5. The date of the location is October 17, 1990

6. The type of location monument is 2" x 2" x 4' wood post

7. The type of corner and end monument is 2" x 2" x 4' wood post

8. The claim is 1500 feet long and 600 feet wide. The Distance from the location monument to each end of the claim is 100 feet in a WEST direction and 1400 feet in a EAST direction.

9. The general course is from the East to the West.

10. The location of the claim occupies all or part of the following quarter sections:

Quarter Section(s)	Section(s)	Township(s)	Range(s)
<u>NW</u>	<u>19</u>	<u>14N</u>	<u>9W</u>
<u>SW</u>	<u>19</u>	<u>14N</u>	<u>9W</u>
<u>NE</u>	<u>24</u>	<u>14N</u>	<u>10W</u>
<u>SE</u>	<u>24</u>	<u>14N</u>	<u>10W</u>

11. The locality of this claim with reference to some natural object or permanent monument and additional information (if any) concerning its locality are as follows:

The center of the claim is approximately 2490 feet N from the U. S. Land Survey brass cap marking the southwest corner of Section 19, T14N, R9W.

12. If amending, the previous claim name was _____ recorded in Docket _____, Book _____, Mining District, _____ County, Arizona.

Date October 17, 1990

Philip M. Blacat
 Signature

BOOK 2298 PAGE 388

A MC 308535

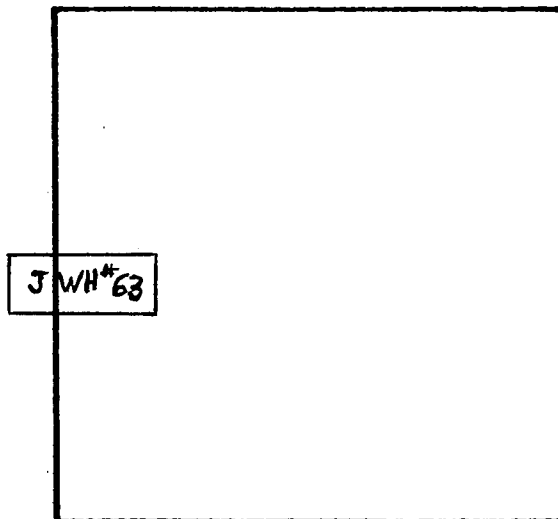
MAP OF MINING CLAIM LOCATION

1. The name of the claim is JWH 63
2. Type of claim is Placer Lode Millsite Tunnelsite *Check one only*
3. The northeast corner of the claim is 2950 feet in a SSW direction to a survey monument or permanent natural object described as U. S. Land Survey brass cap marking the southwest corner of Section 9, T14N, R9W.
4. The bearing and distance between the corners of the claim are beginning at the southeast corner of the claim, 600 feet in a north direction to the northeast corner, then 1500 feet in a west direction to the northwest corner, then 600 feet in a south direction to the southwest corner, then 1500 feet in a east direction to the point of beginning.

MAP

One inch = Two thousand feet

North arrow



BOOK 2293 PAGE 389

Section 19 Township 14N Range 9W G & SRB & M

Date October 17, 1990

Philip M. Blacet
Signature

STATE OF ARIZONA, ss. hereby certify that the within instrument is recorded and
 County of _____ recorded _____, 19____, at _____ M.
 In Docket No. _____

When recorded mail to:

INDEXED &
 MICROFILMED



INSTRUMENT # 9040430
 OFFICIAL RECORDS OF
 YAVAPAI COUNTY
 PATSY C. JENNEY
 REQUEST OF:
 CYPRUS BAGDAD COPPER CORP
 DATE: 10/19/90 TIME: 13:15
 FEE: 5.00 SC: 4.00 PT: 1.00
 BOOK 2298 PAGE 390 PAGES: 002

Fee No.:

BK	FEE
MAP	\$4
PCL	\$5
	\$10

Fee: \$

NOTICE OF MINING CLAIM LOCATION

RECEIVED

MIN. AZ STATE OFFICE

- Location Amendment *Check one only*
- Placer Lode Millsite Tunnelsite *Check one only*
- The name and address of the Locator is Cyprus Bagdad Copper Corporation

NOV 7 1990

7:45 A.M.

PHOENIX, ARIZONA

Name
P. O. Box 245 Bagdad AZ 86321
 Address City State Zip

4. The name of the claim is JWH# 64

5. The date of the location is October 18, 1990

6. The type of location monument is 2" x 2" x 4' wood post

7. The type of corner and end monument is 2" x 2" x 4' wood post

8. The claim is 1500 feet long and 600 feet wide. The Distance from the location monument to each end of the claim is 100 feet in a WEST direction and 1400 feet in a EAST direction.

9. The general course is from the East to the West.

10. The location of the claim occupies all or part of the following quarter sections:

Quarter Section(s)	Section(s)	Township(s)	Range(s)
<u>SW</u>	<u>19</u>	<u>14N</u>	<u>9W</u>
<u>SE</u>	<u>24</u>	<u>14N</u>	<u>10W</u>

11. The locality of this claim with reference to some natural object or permanent monument and additional information (if any) concerning its locality are as follows:

The center of the claim is approximately 1910 feet ^N from the U. S. Land Survey brass cap marking the southwest corner of Section 19, T14N, R9W.

12. If amending, the previous claim name was _____ recorded in Docket _____, Book _____, Mining District, _____ County, Arizona.

Date October 18, 1990

Philip M. Black
 Signature

BOOK 2298 PAGE 390

A MC 308536

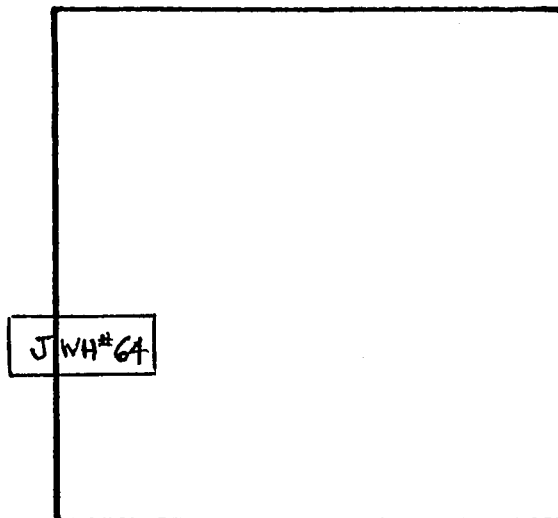
MAP OF MINING CLAIM LOCATION

1. The name of the claim is JWH# 64
2. Type of claim is Placer Lode Millsite Tunnelsite *Check one only*
3. The northeast corner of the claim is 2910 feet in a SSW direction to a survey monument or permanent natural object described as U. S. Land Survey brass cap marking the southwest corner of Section/9, T14N, R9W.
4. The bearing and distance between the corners of the claim are beginning at the southeast corner of the claim, 600 feet in a north direction to the northeast corner, then 1500 feet in a west direction to the northwest corner, then 600 feet in south direction to the southwest corner, then 1500 feet in a east direction to the point of beginning.

MAP

One inch = Two thousand feet

North arrow



BOOK 2298 PAGE 391

Section 19 Township 14N Range 9W G & SRB & M

Date October 18, 1990

Philip M. Black
Signature

STATE OF ARIZONA,

Thereby certify that the within instrument was filed and

Fee No.:

County of _____ ss. recorded _____, 19____, at _____ M.

In Docket No. _____

When recorded mail to:

INDEXED & MICROFILMED



INSTRUMENT # 9040431
OFFICIAL RECORDS OF
YAVAPAI COUNTY
PATSY C. JENNEY
REQUEST OF:
CYPRUS BAGDAD COPPER CORP
DATE: 10/19/90 TIME: 13:15
FEE: 5.00 SC: 4.00 PT: 1.00
BOOK 2298 PAGE 392 PAGES: 002

BK	FEE
	\$
MAP	\$4
PT	\$5
	\$10

Fee: \$

NOTICE OF MINING CLAIM LOCATION

RECEIVED
D.M. AZ STATE OFFICE

1. Location Amendment *Check one only*

NOV 7 1990

2. Placer Lode Millsite Tunnelsite *Check one only*

7:45 A.M.

3. The name and address of the Locator is Cyprus Bagdad Copper Corporation PHOENIX, ARIZONA

<u>P. O. Box 245</u>	<u>Bagdad</u>	<u>AZ</u>	<u>86321</u>
Address	City	State	Zip

4. The name of the claim is JWB# 65

5. The date of the location is October 17, 1990

6. The type of location monument is 2" x 2" x 4' wood post

7. The type of corner and end monument is 2" x 2" x 4' wood post

8. The claim is 1500 feet long and 600 feet wide. The Distance from the location monument to each end of the claim is 100 feet in a WEST direction and 1400 feet in a EAST direction.

9. The general course is from the East to the West.

10. The location of the claim occupies all or part of the following quarter sections:

Quarter Section(s)	Section(s)	Township(s)	Range(s)
<u>SW</u>	<u>19</u>	<u>14N</u>	<u>9W</u>
<u>SE</u>	<u>24</u>	<u>14N</u>	<u>10W</u>

11. The locality of this claim with reference to some natural object or permanent monument and additional information (if any) concerning its locality are as follows:
NE
The center of the claim is approximately 1330 feet from the
U. S. Land Survey brass cap marking the southwest corner of Section 19,
T14N, R9W.

12. If amending, the previous claim name was _____ recorded in Docket _____, Book _____, Mining District _____, County, Arizona.

Date October 17, 1990

Philip M. Blacet
Signature

BOOK 2298 PAGE 392

A M C 308537

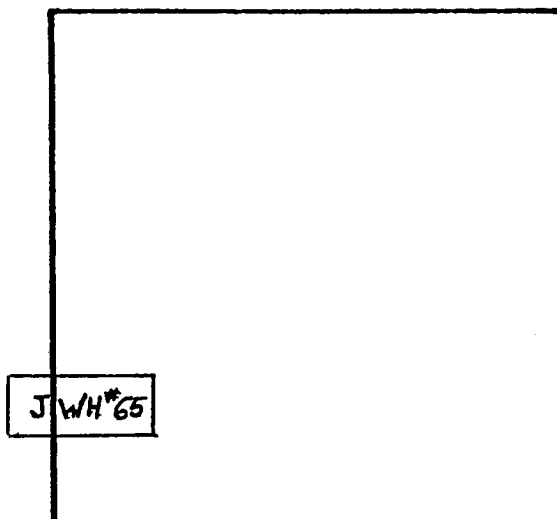
MAP OF MINING CLAIM LOCATION

1. The name of the claim is JWH# 65
2. Type of claim is Placer Lode Millsite Tunnelsite *Check one only*
3. The northeast corner of the claim is 1890 feet in a SSW direction to a survey monument or permanent natural object described as U. S. Land Survey brass cap marking the southwest corner of Section 19, T14N, R9W.
4. The bearing and distance between the corners of the claim are beginning at the southeast corner of the claim, 600 feet in a north direction to the northeast corner, then 1500 feet in a west direction to the northwest corner, then 600 feet in a south direction to the southwest corner, then 1500 feet in a east direction to the point of beginning.

MAP

One inch = Two thousand feet

North arrow



BOOK 2298 PAGE 393

Section 19 Township 14N Range 9W G & SRB & M


Date October 17, 1990

Philip M. Black
Signature

STATE OF ARIZONA, ss. hereby certify that the within instrument is recorded and
 County of _____ recorded _____, 19____, at _____ M.
 In Docket No. _____

When recorded mail to:

**INDEXED &
 MICROFILMED**


 INSTRUMENT # 9040432
 OFFICIAL RECORDS OF
 YAVAPAI COUNTY
 PATSY C. JENNEY
 REQUEST OF:
 CYPRUS BAGDAD COPPER CORP
 DATE: 10/19/90 TIME: 13:15
 FEE: 5.00 SC: 4.00 PT: 1.00
 BOOK 2298 PAGE 394 PAGES: 002

Fee No.:

GR	FEE
MAP	\$4
POL	\$5
A	\$1
10	

Fee: \$

NOTICE OF MINING CLAIM LOCATION

RECEIVED
 AZ STATE OFFICE

NOV 7 1990

7:45 A.M.
 PHOENIX, ARIZONA

1. Location Amendment Check one only

2. Placer Lode Millsite Tunnelsite Check one only

3. The name and address of the Locator is Cyprus Bagdad Copper Corporation
Name
P. O. Box 245 Bagdad AZ 86321
Address City State Zip

4. The name of the claim is JWH# 66

5. The date of the location is October 17, 1990

6. The type of location monument is 2" x 2" x 4' wood post

7. The type of corner and end monument is 2" x 2" x 4' wood post

8. The claim is 1500 feet long and 600 feet wide. The Distance from the location monument to each end of the claim is 100 feet in a WEST direction and 1400 feet in a EAST direction.

9. The general course is from the East to the West.

10. The location of the claim occupies all or part of the following quarter sections:

Quarter Section(s)	Section(s)	Township(s)	Range(s)
<u>SW</u>	<u>19</u>	<u>14N</u>	<u>9W</u>
<u>SE</u>	<u>24</u>	<u>14N</u>	<u>10W</u>

11. The locality of this claim with reference to some natural object or permanent monument and additional information (if any) concerning its locality are as follows:

The center of the claim is approximately 800 feet NE from the U. S. Land Survey brass cap marking the southwest corner of Section 9, T14N, R9W.

12. If amending, the previous claim name was _____ recorded in Docket _____, Book _____, Mining District, _____ County, Arizona.

Date October 17, 1990


 Signature

BOOK **2298** PAGE **394**

A MC 308538

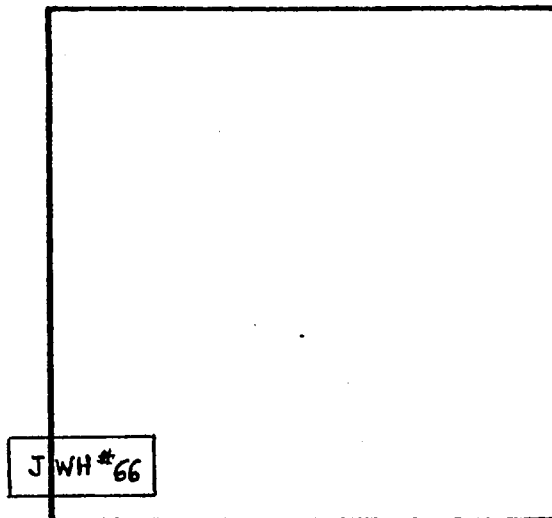
MAP OF MINING CLAIM LOCATION

1. The name of the claim is JWH #66
2. Type of claim is Placer Lode Millsite Tunnelsite *Check one only*
3. The northeast corner of the claim is 1440 feet in a SW direction to a survey monument or permanent natural object described as U. S. Land Survey brass cap marking the southwest corner of Section 19, T14N, R9W.
4. The bearing and distance between the corners of the claim are beginning at the southeast corner of the claim, 600 feet in a north direction to the northeast corner, then 1500 feet in a west direction to the northwest corner, then 600 feet in a south direction to the southwest corner, then 1500 feet in a east direction to the point of beginning.

MAP

One inch = Two thousand feet

North arrow



BOOK 2298 PAGE 395

Section 19 Township 14N Range 9W G & SRB & M

Date October 17, 1990

Philip M. Blacet
Signature

STATE OF ARIZONA, I hereby certify that the within instrument was recorded and
 County of _____ recorded _____, 19____, at _____ M.
 In Docket No. _____

Fee No.:

BK	FEE
MAP	\$4
PCL	\$5
	\$1
	\$10

When recorded mail to:

**INDEXED &
MICROFILMED**



INSTRUMENT # 9040433
 OFFICIAL RECORDS OF
 YAVAPAI COUNTY
 PATSY C. JENNEY
 REQUEST OF:
 CYPRUS BAGDAD COPPER CORP
 DATE: 10/19/90 TIME: 13:15
 FEE: 5.00 SC: 4.00 PT: 1.00
 BOOK 2298 PAGE 396 PAGES: 002

Fee: \$

RECEIVED
M. AZ STATE OFFICE

NOTICE OF MINING CLAIM LOCATION

NOV 7 1990

7:45 A.M.
PHOENIX, ARIZONA

1. Location Amendment Check one only
2. Placer Lode Millsite Tunnelsite Check one only
3. The name and address of the Locator is Cyprus Bagdad Copper Corporation

<u>P. O. Box 245</u>	<u>Bagdad</u>	<u>AZ</u>	<u>86321</u>
<small>Address</small>	<small>City</small>	<small>State</small>	<small>Zip</small>
4. The name of the claim is JWB# 67
5. The date of the location is October 17, 1990
6. The type of location monument is 2" x 2" x 4' wood post
7. The type of corner and end monument is 2" x 2" x 4' wood post
8. The claim is 1500 feet long and 600 feet wide. The Distance from the location monument to each end of the claim is 100 feet in a WEST direction and 1400 feet in a EAST direction.
9. The general course is from the East to the West.

10. The location of the claim occupies all or part of the following quarter sections:

Quarter Section(s)	Section(s)	Township(s)	Range(s)
<u>SW</u>	<u>19</u>	<u>14N</u>	<u>9W</u>
<u>NW</u>	<u>30</u>	<u>14N</u>	<u>9W</u>
<u>SE</u>	<u>24</u>	<u>14N</u>	<u>10W</u>
<u>NE</u>	<u>25</u>	<u>14N</u>	<u>10W</u>

11. The locality of this claim with reference to some natural object or permanent monument and additional information (if any) concerning its locality are as follows:
The center of the claim is approximately 350 feet from the
U. S. Land Survey brass cap marking the southwest corner of Section 19,
T14N, R9W.

12. If amending, the previous claim name was _____ recorded in Docket _____, Book _____, Mining District _____, County, Arizona.

Date October 17, 1990

Philip M. Blacet
Signature

BOOK **2298** PAGE **396**

A H C 308539


MAP OF MINING CLAIM LOCATION

1. The name of the claim is JWH# 67
2. Type of claim is Placer Lode Millsite Tunnelsite *Check one only*
3. The northeast corner of the claim is 1150 feet in a SW direction to a survey monument or permanent natural object described as U. S. Land Survey brass cap marking the southwest corner of Section/9, T14N, R9W.
4. The bearing and distance between the corners of the claim are beginning at the southeast corner of the claim, 600 feet in a north direction to the northeast corner, then 1500 feet in a west direction to the northwest corner, then 600 feet in a south direction to the southwest corner, then 1500 feet in a east direction to the point of beginning.

MAP

One inch = Two thousand feet

North arrow



JWH#67

BOOK 2298 PAGE 397

Section 19 Township 14N Range 9W G & SRB & M

Date October 17, 1990

Philip M. Blacet
Signature

STATE OF ARIZONA,

I hereby certify that the within instrument is recorded and

County of _____ recorded _____, 19____, at _____ M.

In Docket No. _____

When recorded mail to:

INDEXED & MICROFILMED



INSTRUMENT # 9040434
OFFICIAL RECORDS OF
YAVAPAI COUNTY
PATSY C. JENNEY
REQUEST OF:
CYPRUS BAGDAD COPPER CORP
DATE: 10/19/90 TIME: 13:15
FEE: 5.00 SC: 4.00 PT: 1.00
BOOK 2298 PAGE 398 PAGES: 002

Fee No.:

BK	FEE
MAP	\$4
PCL	\$5
	\$1
	10

Fee: \$

RECEIVED

R.M. AZ STATE OFFICE

NOTICE OF MINING CLAIM LOCATION

NOV 7 1990

7:45 A.M.
PHOENIX, ARIZONA

1. Location Amendment Check one only
2. Placer Lode Millsite Tunnelsite Check one only

3. The name and address of the Locator is Cyprus Bagdad Copper Corporation

		Name	
<u>P. O. Box 245</u>	<u>Bagdad</u>	<u>AZ</u>	<u>86321</u>
Address	City	State	Zip

4. The name of the claim is JWB# 6B

5. The date of the location is October 17, 1990

6. The type of location monument is 2" x 2" x 4' wood post

7. The type of corner and end monument is 2" x 2" x 4' wood post

8. The claim is 1500 feet long and 600 feet wide. The Distance from the location monument to each end of the claim is 800 feet in a SOUTH direction and 700 feet in a NORTH direction.

9. The general course is from the NORTH to the SOUTH.

10. The location of the claim occupies all or part of the following quarter sections:

Quarter Section(s)	Section(s)	Township(s)	Range(s)
<u>SW</u>	<u>19</u>	<u>14N</u>	<u>9W</u>
<u>NW</u>	<u>30</u>	<u>14N</u>	<u>9W</u>

11. The locality of this claim with reference to some natural object or permanent monument and additional information (if any) concerning its locality are as follows:

The center of the claim is approximately 1490 feet NE from the U. S. Land Survey brass cap marking the southwest corner of Section 19, T14N, R9W.

12. If amending, the previous claim name was _____ recorded in Docket _____, Book _____

Mining District, _____ County, Arizona.

Date October 17, 1990

Philip M. Blacet
Signature

BOOK 2298 PAGE 398

A H C 308540

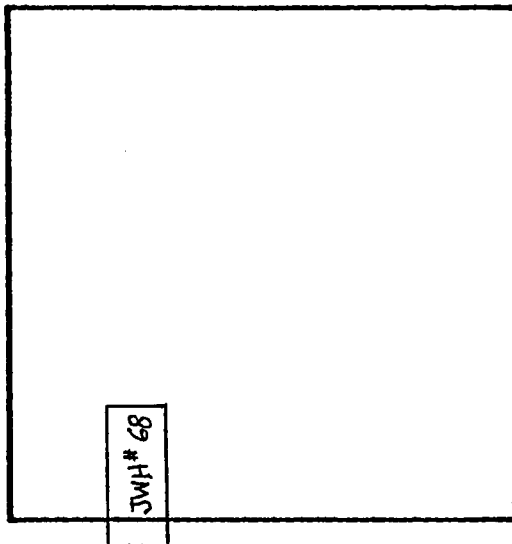
MAP OF MINING CLAIM LOCATION

1. The name of the claim is JWH# 68
2. Type of claim is Placer Lode Millsite Tunnelsite *Check one only*
3. The northeast corner of the claim is 2100 feet in a SW direction to a survey monument or permanent natural object described as U. S. Land Survey brass cap marking the southwest corner of Section/9, T14N, R9W.
4. The bearing and distance between the corners of the claim are beginning at the southeast corner of the claim, 1500 feet in a north direction to the northeast corner, then 600 feet in a west direction to the northwest corner, then 1500 feet in a south direction to the southwest corner, then 600 feet in a east direction to the point of beginning.

MAP

One inch = Two thousand feet

North arrow



BOOK 2298 PAGE 399

Section 19 Township 14N Range 9W G & SRB & M

Date October 17, 1990

Philip M. Blacet
Signature

STATE OF ARIZONA,

by certify that the within instrument is duly and

Fee No.:

County of _____ ss. recorded _____, 19____, at _____ M.

In Docket No. _____



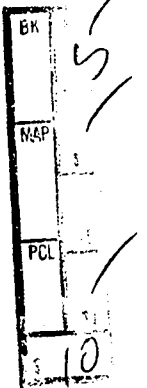
INSTRUMENT # 9040435
OFFICIAL RECORDS OF
YAVAPAI COUNTY
PATSY C. JENNEY

REQUEST OF:
CYPRUS BAGDAD COPPER CORP
DATE: 10/19/90 TIME: 13:15
FEE: 5.00 SC: 4.00 PT: 1.00
BOOK 2298 PAGE 400 PAGES: 002

When recorded mail to:

INDEXED &
MICROFILMED

Fee: \$



NOTICE OF MINING CLAIM LOCATION

RECEIVED

PHOENIX, AZ STATE OFFICE

- 1. Location Amendment Check one only
- 2. Placer Lode Millsite Tunnelsite Check one only
- 3. The name and address of the Locator is Cyprus Bagdad Copper Corporation

NOV 7 1990

7:45 A.M.

PHOENIX, ARIZONA

Name	<u>Cyprus Bagdad Copper Corporation</u>		
Address	<u>P. O. Box 245</u>	<u>Bagdad</u>	<u>AZ 86321</u>
City	<u>Bagdad</u>	<u>AZ</u>	<u>86321</u>
State	<u>AZ</u>	<u>86321</u>	<u>86321</u>
Zip	<u>86321</u>	<u>86321</u>	<u>86321</u>

- 4. The name of the claim is JWA# 69
- 5. The date of the location is October 17, 1990
- 6. The type of location monument is 2" x 2" x 4' wood post
- 7. The type of corner and end monument is 2" x 2" x 4' wood post
- 8. The claim is 1500 feet long and 600 feet wide. The Distance from the location monument to each end of the claim is 100 feet in a east direction and 1400 feet in a west direction.
- 9. The general course is from the East to the West.

10. The location of the claim occupies all or part of the following quarter sections:

Quarter Section(s)	Section(s)	Township(s)	Range(s)
<u>SE</u>	<u>24</u>	<u>14N</u>	<u>10W</u>
<u>NE</u>	<u>25</u>	<u>14N</u>	<u>10W</u>

11. The locality of this claim with reference to some natural object or permanent monument and additional information (if any) concerning its locality are as follows:
The center of the claim is approximately 1140 feet from the
U. S. Land Survey brass cap marking the southwest corner of Section 19,
T14N, R9W.

12. If amending, the previous claim name was _____ recorded in Docket _____, Book _____, Mining District _____, County, Arizona.

Date October 17, 1990

Philip M. Blacet
Signature

BOOK 2298 PAGE 400

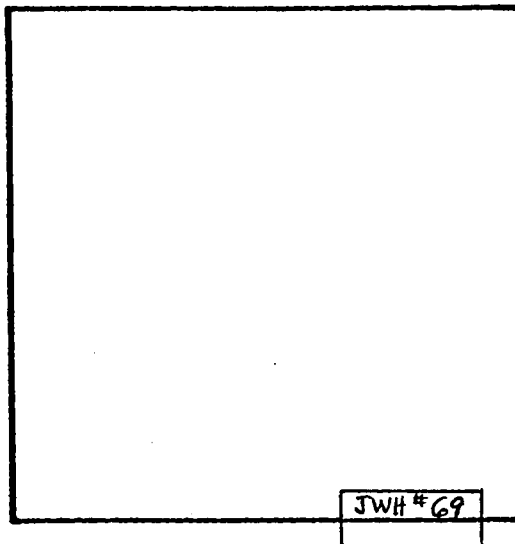
MAP OF MINING CLAIM LOCATION

1. The name of the claim is JWH# 69
2. Type of claim is Placer Lode Millsite Tunnelsite *Check one only*
3. The northeast corner of the claim is 520 feet in a SE direction to a survey monument or permanent natural object described as U. S. Land Survey brass cap marking the southwest corner of Section 9, T14N, R9W.
4. The bearing and distance between the corners of the claim are beginning at the southeast corner of the claim, 600 feet in a north direction to the northeast corner, then 1500 feet in a west direction to the northwest corner, then 600 feet in a south direction to the southwest corner, then 1500 feet in a east direction to the point of beginning.

MAP

One inch = Two thousand feet

North arrow



BOOK 2298 PAGE 401

Section 24 Township 14N Range 10W G & SRB & M

Date October 17, 1990

Philip M. Bisset
Signature

STATE OF ARIZONA,



do hereby certify that the within instrument is duly and

Fee No.:

County of _____

recorded _____, 19____, at _____ M.

In Docket No. _____

When recorded mail to: _____



INSTRUMENT # 9040436
OFFICIAL RECORDS OF
YAVAPAI COUNTY
PATSY C. JENNEY
REQUEST OF:
CYPRUS BAGDAD COPPER CORP
DATE: 10/19/90 TIME: 13:15
FEE: 5.00 SC: 4.00 PT: 1.00
BOOK 2298 PAGE 402 PAGES: 002

FILE
S
\$4
\$5
PCI
\$1

Fee: \$ _____

INDEXED & MICROFILMED

RECEIVED

NOTICE OF MINING CLAIM LOCATION

ARIZONA STATE OFFICE

NOV 7 1990

7:45 A.M.
PHOENIX, ARIZONA

- Location Amendment *Check one only*
- Placer Lode Millsite Tunnelsite *Check one only*
- The name and address of the Locator is Cyprus Bagdad Copper Corporation

		Name	
<u>P. O. Box 245</u>	<u>Bagdad</u>	<u>AZ</u>	<u>86321</u>
Address	City	State	Zip
- The name of the claim is JWH# 70
- The date of the location is October 17, 1990
- The type of location monument is 2" x 2" x 4' wood post
- The type of corner and end monument is 2" x 2" x 4' wood post
- The claim is 1500 feet long and 600 feet wide. The Distance from the location monument to each end of the claim is 100 feet in a east direction and 1400 feet in a west direction.
- The general course is from the East to the West.

10. The location of the claim occupies all or part of the following quarter sections:

Quarter Section(s)	Section(s)	Township(s)	Range(s)
<u>SE</u>	<u>24</u>	<u>14N</u>	<u>10W</u>

11. The locality of this claim with reference to some natural object or permanent monument and additional information (if any) concerning its locality are as follows: WNW
The center of the claim is approximately 1330 feet from the
U. S. Land Survey brass cap marking the southwest corner of Section 9,
T14N, R9W.

12. If amending, the previous claim name was _____ recorded in Docket _____, Book _____, Mining District _____, _____ County, Arizona.

Date October 17, 1990

Philip M. Black
Signature

BOOK 2298 PAGE 402

A MC 308542

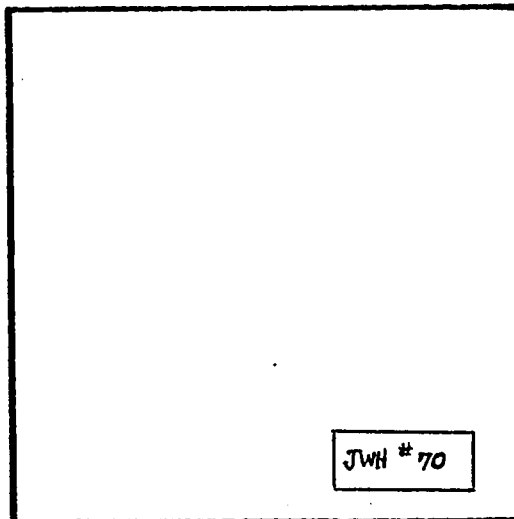
MAP OF MINING CLAIM LOCATION

1. The name of the claim is JWH # 70
2. Type of claim is Placer Lode Millsite Tunnel site **Check one only**
3. The northeast corner of the claim is 1010 feet in a SSE direction to a survey monument or permanent natural object described as U. S. Land Survey brass cap marking the southwest corner of Section 9, T14N, R9W.
4. The bearing and distance between the corners of the claim are beginning at the southeast corner of the claim, 600 feet in a north direction to the northeast corner, then 1500 feet in a west direction to the northwest corner, then 600 feet in a south direction to the southwest corner, then 1500 feet in a east direction to the point of beginning.

MAP

One inch = Two thousand feet

North arrow



JWH # 70

BOOK 2298 PAGE 403

Section 24 Township 14N Range 10W G & SRB & M

Date October 17, 1990

Philip M. Blacet
Signature

STATE OF ARIZONA, I hereby certify that the within instrument is duly and
 County of _____ recorded _____, 19____, at _____ M.
 In Docket No. _____

Fee No.:

BK	FEL
NAE	SA
10	



INSTRUMENT # 9040437
 OFFICIAL RECORDS OF
 YAVAPAI COUNTY
 PATSY C. JENNEY
 REQUEST OF:
 CYPRUS BAGDAD COPPER CORP
 DATE: 10/19/90 TIME: 13:15
 FEE: 5.00 SC: 4.00 PT: 1.00
 BOOK 2298 PAGE 404 PAGES: 002

When recorded mail to:

**INDEXED &
MICROFILMED**

Fee: \$

RECEIVED

B.I.M. AZ STATE OFFICE

NOTICE OF MINING CLAIM LOCATION

NOV 7 1990

7:45 A.M.

PHOENIX, ARIZONA

1. Location Amendment *Check one only*

2. Placer Lode Millsite Tunnelsite *Check one only*

3. The name and address of the Locator is Cyprus Bagdad Copper Corporation

P. O. Box 245		Bagdad	AZ	86321
Address		City	State	Zip

4. The name of the claim is JWH# 71

5. The date of the location is October 17, 1990

6. The type of location monument is 2" x 2" x 4' wood post

7. The type of corner and end monument is 2" x 2" x 4' wood post

8. The claim is 1500 feet long and 600 feet wide. The Distance from the location monument to each end of the claim is 100 feet in a east direction and 1400 feet in a west direction.

9. The general course is from the East to the West.

10. The location of the claim occupies all or part of the following quarter sections:

Quarter Section(s)	Section(s)	Township(s)	Range(s)
<u>SE</u>	<u>24</u>	<u>14N</u>	<u>10W</u>

11. The locality of this claim with reference to some natural object or permanent monument and additional information (if any) concerning its locality are as follows:

The center of the claim is approximately 1700 feet ^{NW} from the U. S. Land Survey brass cap marking the southwest corner of Section 19, T14N, R9W.

12. If amending, the previous claim name was _____ recorded in Docket _____, Book _____, Mining District _____, County, Arizona.

Date October 17, 1990

Philip M. Blacet
Signature

BOOK 2298 PAGE 404

A.M.C. 308543

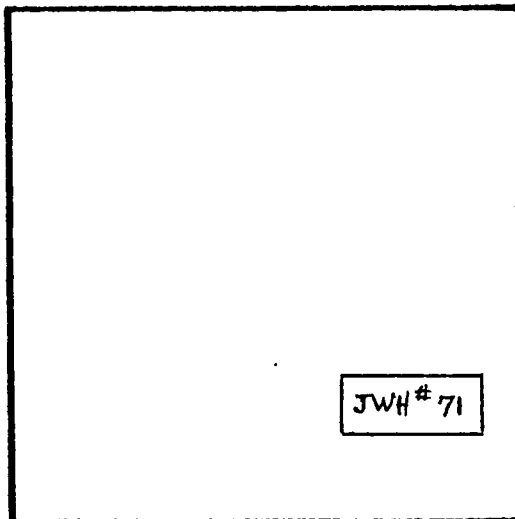
MAP OF MINING CLAIM LOCATION

1. The name of the claim is JWH# 71
2. Type of claim is Placer Lode Millsite Tunnelsite Check one only
3. The northeast corner of the claim is 1590 feet in a SSE direction to a survey monument or permanent natural object described as U. S. Land Survey brass cap marking the southwest corner of Section 9, T14N, R9W.
4. The bearing and distance between the corners of the claim are beginning at the southeast corner of the claim, 600 feet in a north direction to the northeast corner, then 1500 feet in a west direction to the northwest corner, then 600 feet in a south direction to the southwest corner, then 1500 feet in a east direction to the point of beginning.

MAP

One Inch = Two thousand feet

North arrow



BOOK 2298 PAGE 405

Section 24 Township 14N Range 10W G & SRB & M

Date October 17, 1990

Philip M. Blacet
Signature

STATE OF ARIZONA,

I hereby certify that the within instrument is recorded and

Fee No.:

County of _____ ss. recorded _____, 19____, at _____ M.

In Docket No. _____



INSTRUMENT # 9040438
OFFICIAL RECORDS OF
YAVAPAI COUNTY
PATSY C. JENNEY

REQUEST OF:

CYPRUS BAGDAD COPPER CORP
DATE: 10/19/90 TIME: 13:15
FEE: 5.00 SC: 4.00 PT: 1.00
BOOK 2298 PAGE 406 PAGES: 002

When recorded mail to:

**INDEXED &
MICROFILMED**

Fee: \$

BA	✓
MAP	✓
PC	✓
10	

NOTICE OF MINING CLAIM LOCATION

RECEIVED
M. AZ STATE OFFICE
NOV 7 1990
7:45 A.M.
PHOENIX, ARIZONA

1. Location Amendment *Check one only*

2. Placer Lode Millsite Tunnelsite *Check one only*

3. The name and address of the Locator is Cyprus Bagdad Copper Corporation

<u>P. O. Box 245</u>	<u>Bagdad</u>	<u>AZ</u>	<u>86321</u>
Address	City	State	Zip

4. The name of the claim is JWH# 72

5. The date of the location is October 18, 1990

6. The type of location monument is 2" x 2" x 4' wood post

7. The type of corner and end monument is 2" x 2" x 4' wood post

8. The claim is 1500 feet long and 600 feet wide. The Distance from the location monument to each end of the claim is 100 feet in a _____ direction and 1400 feet in a _____ direction.

9. The general course is from the East to the West.

10. The location of the claim occupies all or part of the following quarter sections:

Quarter Section(s)	Section(s)	Township(s)	Range(s)
<u>SE</u>	<u>24</u>	<u>14N</u>	<u>10W</u>
_____	_____	_____	_____
_____	_____	_____	_____

11. The locality of this claim with reference to some natural object or permanent monument and additional information (if any) concerning its locality are as follows:

The center of the claim is approximately 2200 feet ^{NNW} from the U. S. Land Survey brass cap marking the southwest corner of Section 9, T14N, R9W.

12. If amending, the previous claim name was _____ recorded

in Docket _____, Book _____,
Mining District, _____ County, Arizona.

Date October 18, 1990

Philip M. Blacet
Signature

BOOK 2298 PAGE 406

AHC 308544

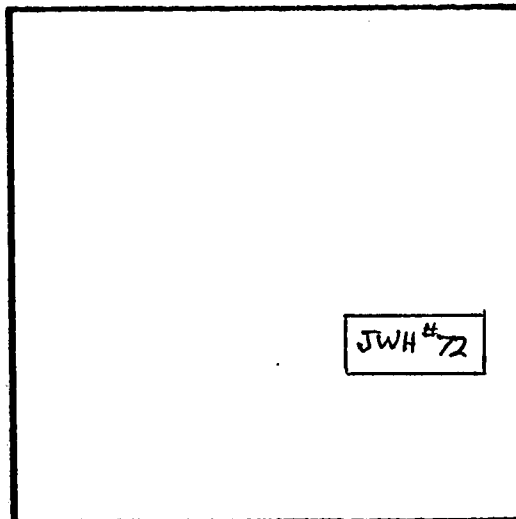
MAP OF MINING CLAIM LOCATION

1. The name of the claim is JWH # 72
2. Type of claim is Placer Lode Millsite Tunnel site *Check one only*
3. The northeast corner of the claim is 2190 feet in a SSE direction to a survey monument or permanent natural object described as U. S. Land Survey brass cap marking the southwest corner of Section 17, T14N, R9W.
4. The bearing and distance between the corners of the claim are beginning at the southeast corner of the claim, 600 feet in a north direction to the northeast corner, then 1500 feet in a west direction to the northwest corner, then 600 feet in a south direction to the southwest corner, then 1500 feet in a east direction to the point of beginning.

MAP

One inch = Two thousand feet

North arrow



BOOK 2298 PAGE 407

Section 24 Township 14N Range 10W G & SRB & M

Date October 18, 1990

Philip M. Blacet
Signature

STATE OF ARIZONA,

I hereby certify that the within instrument is duly and

Fee No.:

County of _____ ss. recorded _____, 19____, at _____ M.

In Docket No. _____



INSTRUMENT # 9040439
OFFICIAL RECORDS OF
YAVAPAI COUNTY
PATSY C. JENNEY

REQUEST OF:

CYPRUS BAGDAD COPPER CORP
DATE: 10/19/90 TIME: 13:15
FEE: 5.00 SC: 4.00 PT: 1.00
BOOK 2298 PAGE 408 PAGES: 002

When recorded mail to:

INDEXED &
MICROFILMED

Fee: \$

BK	5
MAP	
PCL	
	10

NOTICE OF MINING CLAIM LOCATION

RECEIVED

REC. M. AZ STATE OFFICE

NOV 7 1990

7:45 A.M.

PHOENIX, ARIZONA

1. Location Amendment *Check one only*

2. Placer Lode Millsite Tunnelsite *Check one only*

3. The name and address of the Locator is Cyprus Bagdad Copper Corporation

<u>P. O. Box 245</u>	<u>Bagdad</u>	<u>AZ</u>	<u>86321</u>
Address	City	State	Zip

4. The name of the claim is JWB# 73

5. The date of the location is October 17, 1990

6. The type of location monument is 2" x 2" x 4' wood post

7. The type of corner and end monument is 2" x 2" x 4' wood post

8. The claim is 1500 feet long and 600 feet wide. The Distance from the location monument to each end of the claim is 100 feet in a east direction and 1400 feet in a west direction.

9. The general course is from the East to the West.

10. The location of the claim occupies all or part of the following quarter sections:

Quarter Section(s)	Section(s)	Township(s)	Range(s)
<u>SE</u>	<u>24</u>	<u>14N</u>	<u>10W</u>

11. The locality of this claim with reference to some natural object or permanent monument and additional information (if any) concerning its locality are as follows: NNW

The center of the claim is approximately 2730 feet from the U. S. Land Survey brass cap marking the southwest corner of Section 19, T14N, R9W.

12. If amending, the previous claim name was _____ recorded in Docket _____, Book _____, Mining District, _____ County, Arizona.

Date October 17, 1990

Philip M. Phacet
Signature

BOOK 2298 PAGE 408

A MC 308545

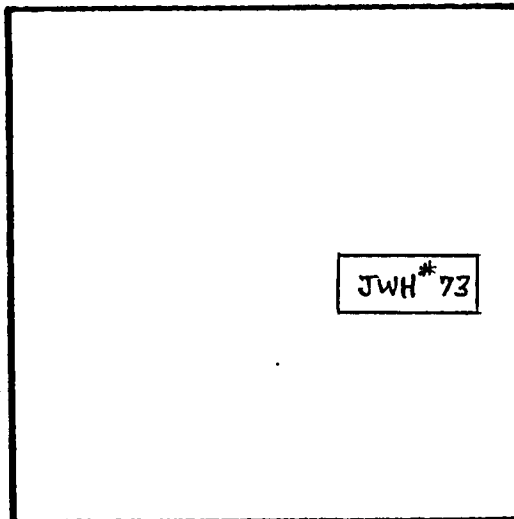
MAP OF MINING CLAIM LOCATION

1. The name of the claim is JWH# 73
2. Type of claim is Placer Lode Millsite Tunnelsite *Check one only*
3. The northeast corner of the claim is 2780 feet in a SSE direction to a survey monument or permanent natural object described as U. S. Land Survey brass cap marking the southwest corner of Section 19, T14N, R9W.
4. The bearing and distance between the corners of the claim are beginning at the southeast corner of the claim, 600 feet in a north direction to the northeast corner, then 1500 feet in a west direction to the northwest corner, then 600 feet in a south direction to the southwest corner, then 1500 feet in a east direction to the point of beginning.

MAP

One inch = Two thousand feet

North arrow



BOOK 2298 PAGE 409

Section 24 Township 14N Range 10W G & SRB & M

Date October 17, 1990

Philip M. Blacet
Signature

STATE OF ARIZONA,

I hereby certify that the within instrument is duly recorded and

Fee No.:

County of _____ ss. recorded _____, 19____, at _____ M.

In Docket No. _____

When recorded mail to:

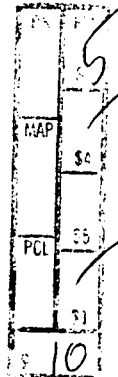


INSTRUMENT # 9040440
OFFICIAL RECORDS OF
YAVAPAI COUNTY
PATSY C. JENNEY

REQUEST OF:

CYPRUS BAGDAD COPPER CORP
DATE: 10/19/90 TIME: 13:15
FEE: 5.00 SC: 4.00 PT: 1.00
BOOK 2298 PAGE 410 PAGES: 002

Fee: \$



INDEXED &
MICROFILMED

NOTICE OF MINING CLAIM LOCATION

RECEIVED

AZ STATE OFFICE

1. Location Amendment *Check one only*

NOV 7 1990

2. Placer Lode Millsite Tunnelsite *Check one only*

7:45 A.M.

PHOENIX, ARIZONA

3. The name and address of the Locator is Cyprus Bagdad Copper Corporation

<u>P. O. Box 245</u>	<u>Bagdad</u>	<u>AZ</u>	<u>86321</u>
Address	City	State	Zip

4. The name of the claim is JWB# 74

5. The date of the location is October 17, 1990

6. The type of location monument is 2" x 2" x 4' wood post

7. The type of corner and end monument is 2" x 2" x 4' wood post

8. The claim is 1500 feet long and 600 feet wide. The Distance from the location monument to each end of the claim is 600 feet in a east direction and 900 feet in a west direction.

9. The general course is from the East to the West.

10. The location of the claim occupies all or part of the following quarter sections:

Quarter Section(s)	Section(s)	Township(s)	Range(s)
<u>NE</u>	<u>24</u>	<u>14N</u>	<u>10W</u>
_____	_____	_____	_____
_____	_____	_____	_____

11. The locality of this claim with reference to some natural object or permanent monument and additional information (if any) concerning its locality are as follows: KNW

The center of the claim is approximately 3160 feet from the U. S. Land Survey brass cap marking the southwest corner of Section 19, T14N, R9W.

12. If amending, the previous claim name was _____ recorded in Docket _____, Book _____ Mining District, _____ County, Arizona.

Date October 17, 1990

Philip M. Blacet
Signature

BOOK 2298 PAGE 410

A
H
C
3
0
8
5
4
6

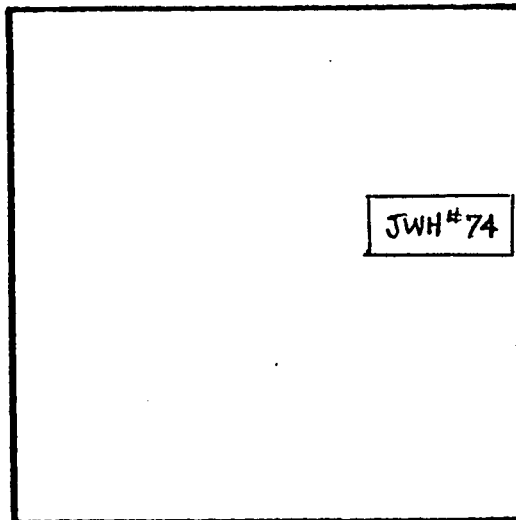
MAP OF MINING CLAIM LOCATION

1. The name of the claim is JWH# 74
2. Type of claim is Placer Lode Millsite Tunnelsite Check one only
3. The northeast corner of the claim is 3350 feet in a South direction to a survey monument or permanent natural object described as U. S. Land Survey brass cap marking the southwest corner of Section 9, T14N, R9W.
4. The bearing and distance between the corners of the claim are beginning at the southeast corner of the claim, 600 feet in a north direction to the northeast corner, then 1500 feet in a west direction to the northwest corner, then 600 feet in a south direction to the southwest corner, then 1500 feet in a east direction to the point of beginning.

MAP

One inch = Two thousand feet

North arrow



BOOK 2298 PAGE 411

Section 24 Township 14N Range 10W G & SRB & M

Date October 17, 1990

Philip M. Blacet
Signature

STATE OF ARIZONA,

I hereby certify that the within instrument is duly executed and

Fee No.:

County of _____ ss. recorded _____, 19____, at _____ M.

In Docket No. _____

When recorded mail to:

INDEXED & MICROFILMED



INSTRUMENT # 9040441
OFFICIAL RECORDS OF
YAVAPAI COUNTY
PATSY C. JENNEY
REQUEST OF:
CYPRUS BAGDAD COPPER CORP
DATE: 10/19/90 TIME: 13:15
FEE: 5.00 SC: 4.00 PT: 1.00
BOOK 2298 PAGE 412 PAGES: 002

BK	FEL
	S
MAP	\$4
PCL	\$5
	\$1
\$10	

Fee: \$

NOTICE OF MINING CLAIM LOCATION

RECEIVED

M. AZ STATE OFFICE

1. Location Amendment *Check one only*

NOV 7 1990

2. Placer Lode Millsite Tunnelsite *Check one only*

7:45 A.M.

PHOENIX, ARIZONA

3. The name and address of the Locator is Cyprus Bagdad Copper Corporation

Name	
<u>P. O. Box 245</u>	<u>Bagdad</u>
<u>Address</u>	<u>City</u>
	<u>AZ</u>
	<u>State</u>
	<u>86321</u>
	<u>Zip</u>

4. The name of the claim is JWH# 75

5. The date of the location is October 17, 1990

6. The type of location monument is 2" x 2" x 4' wood post

7. The type of corner and end monument is 2" x 2" x 4' wood post

8. The claim is 1500 feet long and 600 feet wide. The Distance from the location monument to each end of the claim is 100 feet in a _____ direction and 1400 feet in a _____ direction.

9. The general course is from the East to the West.

10. The location of the claim occupies all or part of the following quarter sections:

Quarter Section(s)	Section(s)	Township(s)	Range(s)
<u>NE</u>	<u>24</u>	<u>14N</u>	<u>10W</u>
_____	_____	_____	_____
_____	_____	_____	_____

11. The locality of this claim with reference to some natural object or permanent monument and additional information (if any) concerning its locality are as follows: NNW

The center of the claim is approximately 3860 feet from the U. S. Land Survey brass cap marking the southwest corner of Section 19, T14N, R9W.

12. If amending, the previous claim name was _____ recorded in Docket _____, Book _____, Mining District, _____ County, Arizona.

Date October 17, 1990

Philip M. Blacet
Signature

BOOK 2298 PAGE 412

A H C 308547

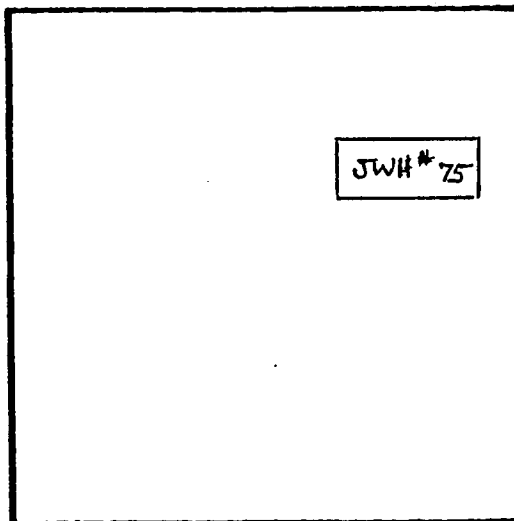
MAP OF MINING CLAIM LOCATION

1. The name of the claim is JWH # 75
2. Type of claim is Placer Lode Millsite Tunnelsite *Check one only*
3. The northeast corner of the claim is 3980 feet in a SSE direction to a survey monument or permanent natural object described as U. S. Land Survey brass cap marking the southwest corner of Section 9, T14N, R9W.
4. The bearing and distance between the corners of the claim are beginning at the southeast corner of the claim, 600 feet in a north direction to the northeast corner, then 1500 feet in a west direction to the northwest corner, then 600 feet in a south direction to the southwest corner, then 1500 feet in a east direction to the point of beginning.

MAP

One inch = Two thousand feet

North arrow



BOOK 2298 PAGE 413

Section 24 Township 14N Range 10W G & SRB & M

Date October 17, 1990

Philip M. Blacet
Signature

STATE OF ARIZONA,

by certify that the within instrument is recorded and

County of _____ recorded _____, 19____, at _____ M.

In Docket No. _____

When recorded mail to:

INDEXED & MICROFILMED

RECORDED YAVAPAI COUNTY ARIZONA

INSTRUMENT # 9040442
 OFFICIAL RECORDS OF
 YAVAPAI COUNTY
 PATSY C. JENNEY

REQUEST OF:
 CYPRUS BAGDAD COPPER CORP
 DATE: 10/19/90 TIME: 13:15
 FEE: 5.00 SC: 4.00 PT: 1.00
 BOOK 2298 PAGE 414 PAGES: 002

Fee No.:

BK	5
FC	
MAP	
SE	
PCL	
SE	
SI	
10	

Fee: \$

NOTICE OF MINING CLAIM LOCATION

RECEIVED ARIZONA STATE OFFICE

1. Location Amendment *Check one only*

NOV 7 1990

2. Placer Lode Millsite Tunnelsite *Check one only*

7:45 A.M.

PHOENIX, ARIZONA

3. The name and address of the Locator is Cyprus Bagdad Copper Corporation

Name	
<u>P. O. Box 245</u>	<u>Bagdad</u>
Address	City
<u>AZ</u>	<u>86321</u>
State	Zip

4. The name of the claim is JWH# 76

5. The date of the location is October 17, 1990

6. The type of location monument is 2" x 2" x 4' wood post

7. The type of corner and end monument is 2" x 2" x 4' wood post

8. The claim is 1500 feet long and 600 feet wide. The Distance from the location monument to each end of the claim is 100 feet in a east direction and 1400 feet in a west direction.

9. The general course is from the East to the West.

10. The location of the claim occupies all or part of the following quarter sections:

Quarter Section(s)	Section(s)	Township(s)	Range(s)
<u>NE</u>	<u>24</u>	<u>14N</u>	<u>10W</u>

11. The locality of this claim with reference to some natural object or permanent monument and additional information (if any) concerning its locality are as follows:
The center of the claim is approximately 4430 feet from the NNW U. S. Land Survey brass cap marking the southwest corner of Section 19, T14N, R9W.

12. If amending, the previous claim name was _____ recorded in Docket _____, Book _____, Mining District _____, County, Arizona.

Date October 17, 1990

Philip M. Blacet
Signature

BOOK 2298 PAGE 414

A MC 308548

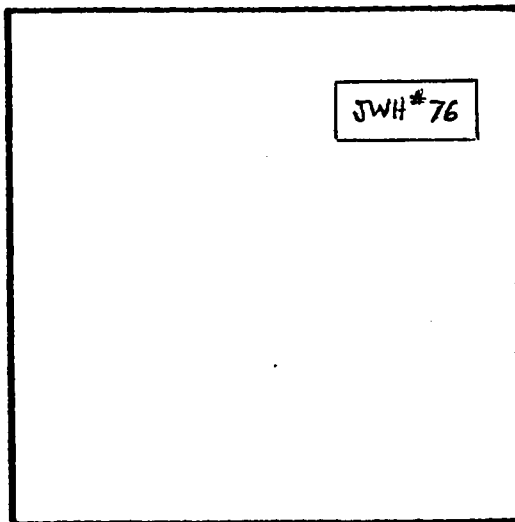
MAP OF MINING CLAIM LOCATION

1. The name of the claim is JWH# 76
2. Type of claim is Placer Lode Millsite Tunnelsite *Check one only*
3. The northeast corner of the claim is 4580 feet in a SSE direction to a survey monument or permanent natural object described as U. S. Land Survey brass cap marking the southwest corner of Section 19, T14N, R9W.
4. The bearing and distance between the corners of the claim are beginning at the southeast corner of the claim, 600 feet in a north direction to the northeast corner, then 1500 feet in a west direction to the northwest corner, then 600 feet in a south direction to the southwest corner, then 1500 feet in a east direction to the point of beginning.

MAP

One inch = Two thousand feet

North arrow



BOOK 2298 PAGE 415

Section 24 Township 14N Range 10W G & SRB & M

Date October 17, 1990

Philip M. Blacet
Signature

STATE OF ARIZONA.

I hereby certify that the within instrument is filed and

Fee No.:

County of _____ ss. recorded _____, 19____, at _____ M.

In Docket No. _____

When recorded mail to: _____



INSTRUMENT # 9040443
OFFICIAL RECORDS OF
YAVAPAI COUNTY
PATSY C. JENNEY
REQUEST OF:

CYPRUS BAGDAD COPPER CORP
DATE: 10/19/90 TIME: 13:15
FEE: 5.00 SC: 4.00 PT: 1.00
BOOK 2298 PAGE 416 PAGES: 002

Fee: \$

BK	FEE
MAP	\$4
PCL	\$5
	\$1
\$10	

INDEXED &
MICROFILMED

NOTICE OF MINING CLAIM LOCATION

RECEIVED
AZ STATE OFFICE

NOV 7 1990

7:45 A.M.
PHOENIX, ARIZONA

1. Location Amendment *Check one only*

2. Placer Lode Millsite Tunnelsite *Check one only*

3. The name and address of the Locator is Cyprus Bagdad Copper Corporation

P. O. Box 245		Bagdad	AZ	86321
Address		City	State	Zip

4. The name of the claim is JWH# 77

5. The date of the location is October 17, 1990

6. The type of location monument is 2" x 2" x 4' wood post

7. The type of corner and end monument is 2" x 2" x 4' wood post

8. The claim is 1500 feet long and 600 feet wide. The Distance from the location monument to each end of the claim is 100 feet in a east direction and 1400 feet in a west direction.

9. The general course is from the East to the West.

10. The location of the claim occupies all or part of the following quarter sections:

Quarter Section(s)	Section(s)	Township(s)	Range(s)
<u>NE</u>	<u>24</u>	<u>14N</u>	<u>10W</u>

11. The locality of this claim with reference to some natural object or permanent monument and additional information (if any) concerning its locality are as follows:

The center of the claim is approximately 5010 feet NNW from the U. S. Land Survey brass cap marking the southwest corner of Section 19, T14N, R9W.

12. If amending, the previous claim name was _____ recorded in Docket _____, Book _____, Mining District, _____ County, Arizona.

Date October 17, 1990

Philip M. Black
Signature
BOOK 2298 PAGE 416

A
H
C
3
0
8
5
4
9

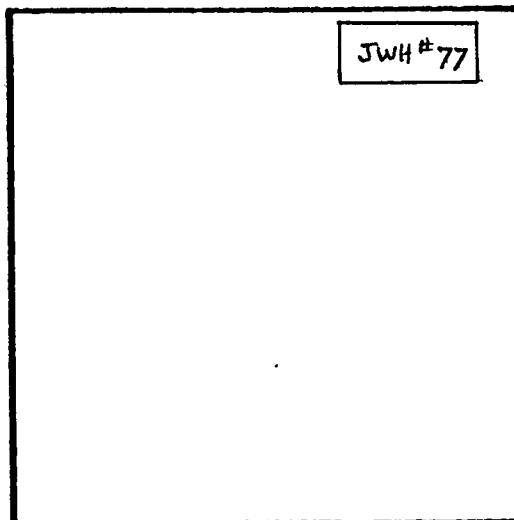
MAP OF MINING CLAIM LOCATION

1. The name of the claim is JWH# 77
2. Type of claim is Placer Lode Millsite Tunnelsite *Check one only*
3. The northeast corner of the claim is 5190 feet in a SSE direction to a survey monument or permanent natural object described as U. S. Land Survey brass cap marking the southwest corner of Section 9, T14N, R9W.
4. The bearing and distance between the corners of the claim are beginning at the southeast corner of the claim, 600 feet in a north direction to the northeast corner, then 1500 feet in a west direction to the northwest corner, then 600 feet in south direction to the southwest corner, then 1500 feet in a east direction to the point of beginning.

MAP

One inch = Two thousand feet

North arrow



BOOK 2293 PAGE 417

Section 24 Township 14N Range 10W G & SRB & M

Date October 17, 1990

Philip M. Blacet
Signature

TOWNSHIP 14 NORTH RANGE 9 WEST OF THE GILA AND SALT RIVER MERIDIAN, ARIZONA

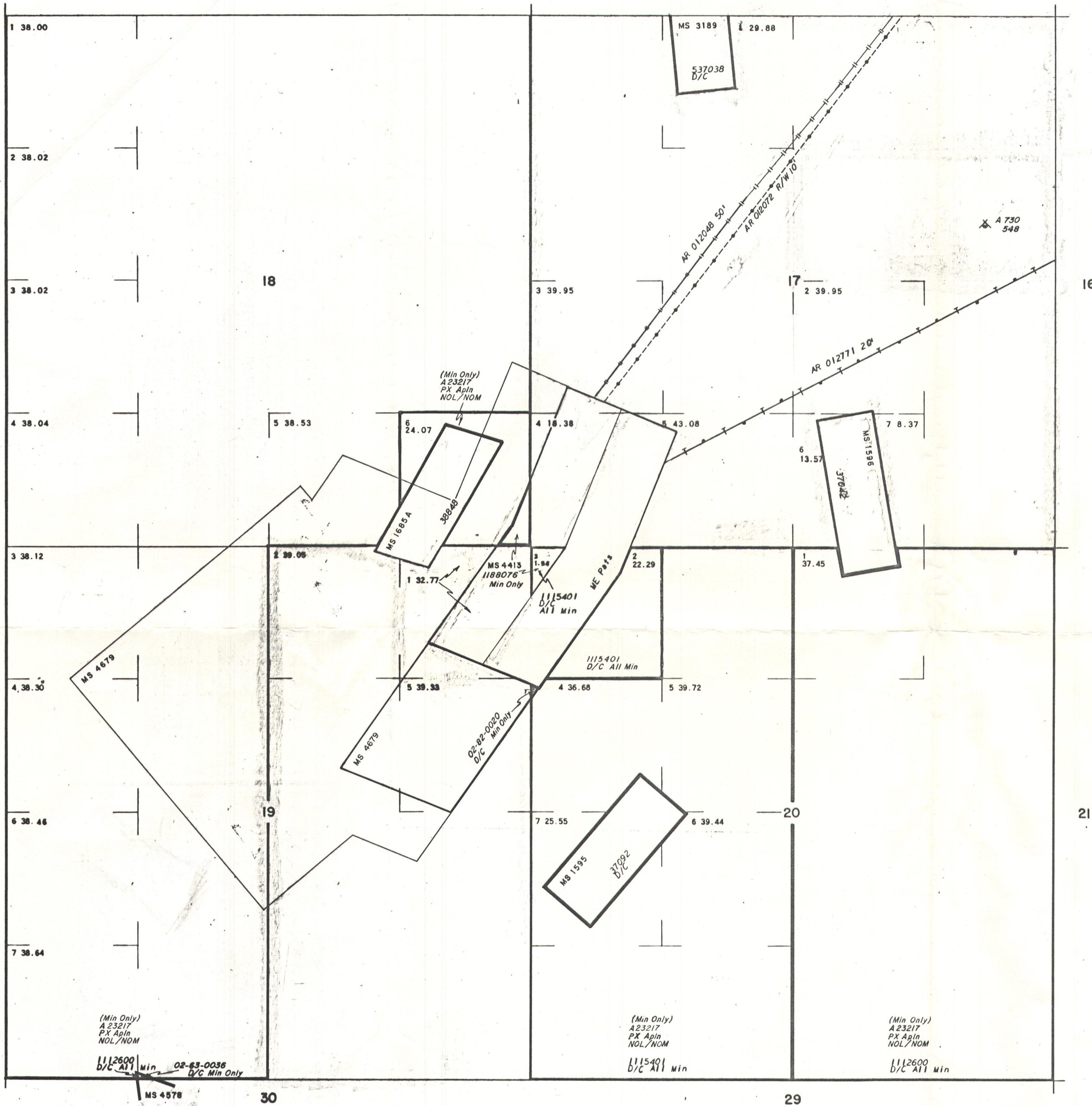
STATUS OF PUBLIC DOMAIN
LAND AND MINERAL TITLES

MTP
SUPPL Sec 17,18,19,20

INDEX TO SEGREGATED TRACTS				
RESURVEY		ORIGINAL SURVEY		
TRACT NO	T	R	SEC	SUBDIVISION

FOR ORDERS EFFECTING DISPOSAL OR USE OF
UNIDENTIFIED LANDS WITHDRAWN FOR CLASSIFICATION,
MINERALS, WATER AND/OR OTHER PUBLIC PURPOSES,
REFER TO INDEX OF MISCELLANEOUS DOCUMENTS.

DIST. NO. 2



RECEIVED
 ARIZONA STATE OFFICE
 LAND AND WATER
 DIVISION
 PHOENIX, ARIZONA
 NOV 8 1954

CURRENT TO	BY

T. 14 N.
R. 9 W.

TOWNSHIP 14 NORTH RANGE 9 WEST OF THE GILA AND SALT RIVER MERIDIAN, ARIZONA

YAVAPAI COUNTY

STATUS OF PUBLIC DOMAIN
LAND AND MINERAL TITLES

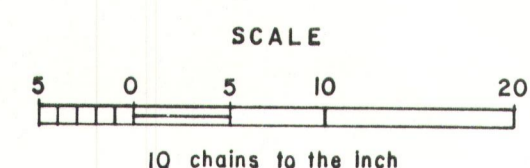
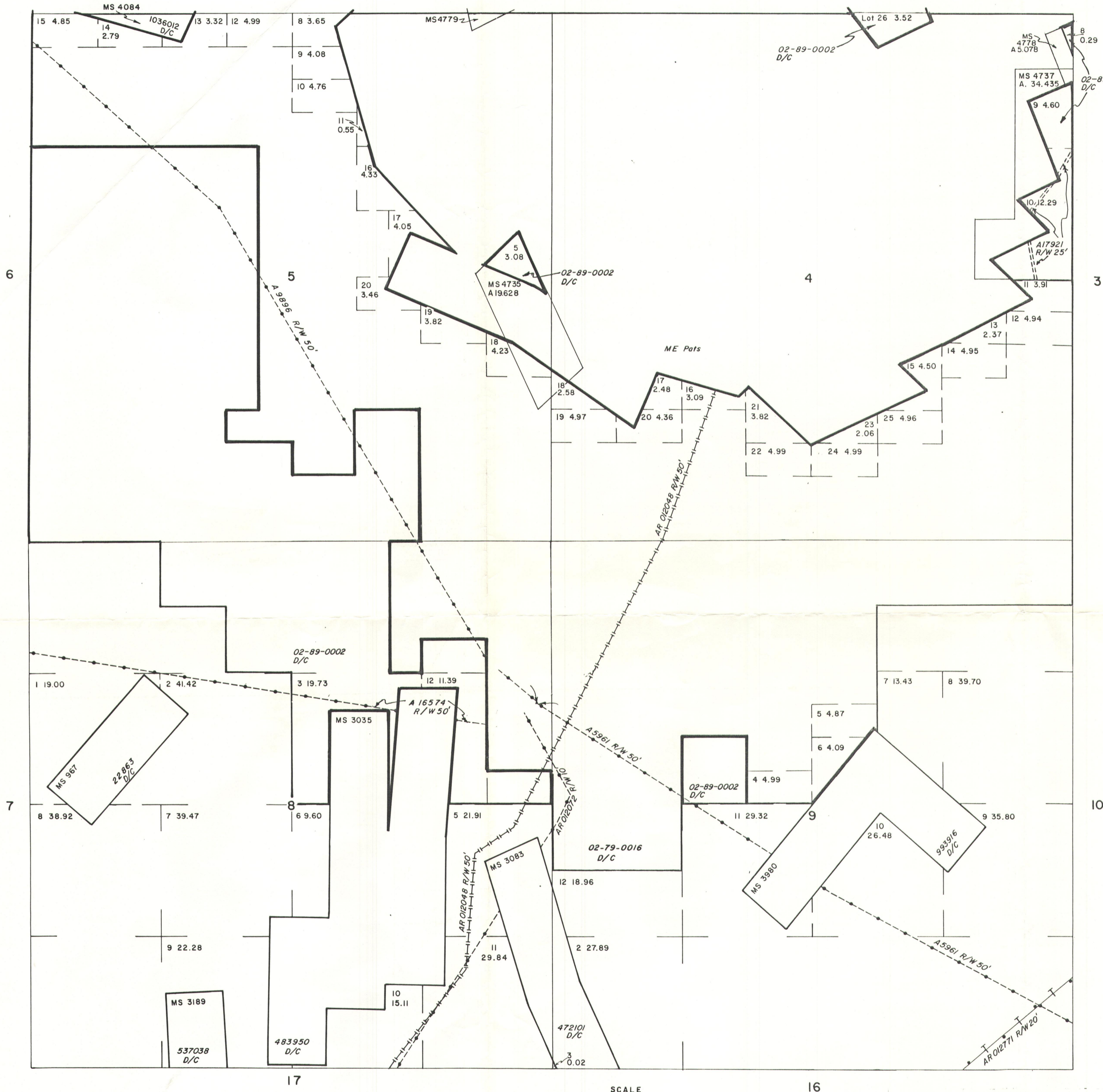
MTP
SUPPL Secs 4,5,8&9

INDEX TO SEGREGATED TRACTS				
TRACT NO	RESURVEY		ORIGINAL SURVEY	
	T	R	SEC	SUBDIVISION

FOR ORDERS EFFECTING DISPOSAL OR USE OF UNIDENTIFIED LANDS WITHDRAWN FOR CLASSIFICATION, MINERALS, WATER AND/OR OTHER PUBLIC PURPOSES, REFER TO INDEX OF MISCELLANEOUS DOCUMENTS

DIST NO. 2

RECEIVED
STATE OF ARIZONA
1930 NOV - 8 AM 9:54
TULSA, ARIZONA



WARNING STATEMENT
This plat is the Bureau's Record of Title, and should be used only as a graphic display of the township survey data. Records hereon do not reflect title changes which may have been effected by lateral movements of rivers or other bodies of water. Refer to the cadastral surveys for official survey information.

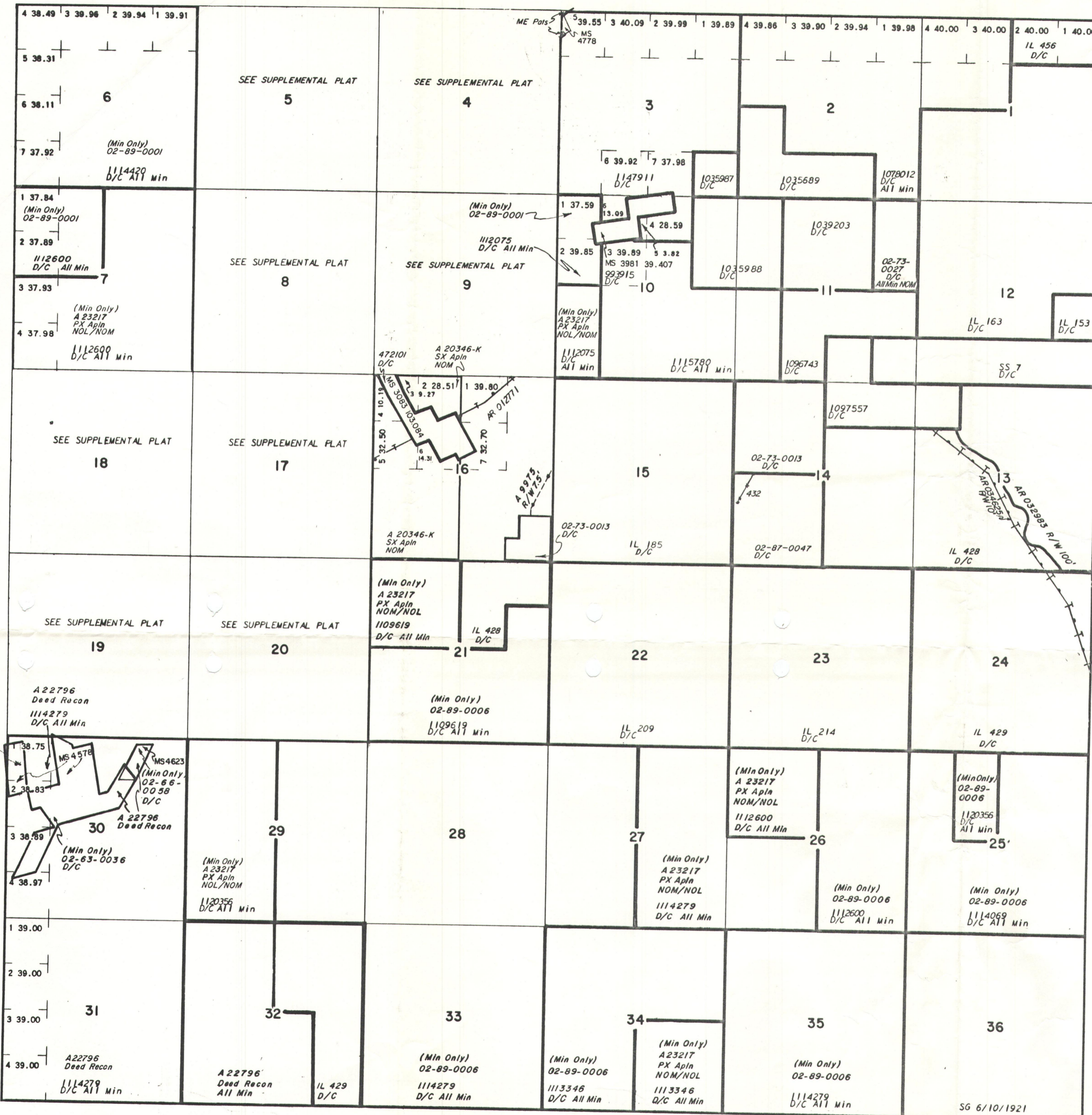
CURRENT TO	BY

T. 14 N.
9 W.

TOWNSHIP 14 NORTH RANGE 9 WEST OF THE GILA AND SALT RIVER MERIDIAN, ARIZONA

YAVAPAI COUNTY

STATUS OF PUBLIC DOMAIN
LAND AND MINERAL TITLES



INDEX TO SEGREGATED TRACTS				
RESURVEY TRACT NO	ORIGINAL SURVEY			
	T	R	SEC	SUBDIVISION

FOR ORDERS EFFECTING DISPOSAL OR USE OF UNIDENTIFIED LANDS WITHDRAWN FOR CLASSIFICATION, MINERALS, WATER AND/OR OTHER PUBLIC PURPOSES, REFER TO INDEX OF MISCELLANEOUS DOCUMENTS.

DIST. NO. 2

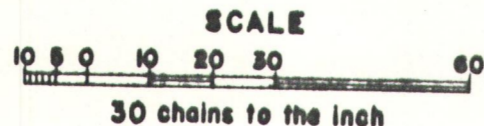
MDS 333 NE

334 NW

335 SW

RECEIVED
NOV-8 1963
B.L.M. AZ STATE OFFICE
PHOENIX, ARIZONA

CURRENT TO	BY



WARNING STATEMENT
This plat is the Bureau's Record of Title, and should be used only as a graphic display of the township survey data. Records hereon do not reflect title changes which may have been effected by lateral movements of rivers or other bodies of water. Refer to the cadastral surveys for official survey information.

Lat. 34°30'03" N
Long. 113°08'58" W

T. 14N
R. 9W